Calls used: ON4UN, OR4UN, OQ4UN, OO4UN
OQ1T, OT0T - OT9T, OR1 - OR3T

ON4UN

364 countries confirmed

April 2018

1 country missing: P5 (N Korea)

80M DXCC

Updated: 4 jan 2019

364
ON4UN

358
VE1ZZ
W4DR

356
W1NH

354
EA8AK

353
JA1ELY
K4MQG
K5UR
OH1XX

352
N4WW
OH2BU
W9ZR

351
K2TQC
W1JR

350
SP3GEM
W1NG
W4ZV

349
N4KG*
SM0AJU
SP5EWY

348
HA0DU
W4AG

347
JA1UQP
JA4DND

346
I4EAT
JA2VPO
K4DY
N4JJ*
OZ1LO
SP2FAX

345
4X4DK
I4AVG
K4PI
K5NA
N0XA*
W3LPL

344
K4CIA
SM5AQD
SM6CVX
UA4HBW
W7UT

343
JR2KDN

342
N4CC
R7LV

341
DJ6RX
K4ESE
N1DG
OH5VT
SM5CEU
SM6GZ
W1MK
W3UR
W8UVZ

340
K8MFO
OZ3PZ
SM3EVR
W3YX
WB9Z

339
JR3IIR
PE5T

338
JA2JPA
JA5AUC
UA3AKO
UA4CC

337
DF3CB
K3UA
K4ZW
N6AR
NN4T
PY2XB
W1YY
W4QCU

336
DJ2BW
DJ9KG

335
HA8IE
JH1GZE
K5RK
N2TK
UR0MC
W4VQ

334
DK5PR
JH4IFF
OZ1BTE
SP3EPK
WA4FFW

333
F6BKI
GM3POI
KG4W
NR1R
VE3EJ

332
IK4WMA
JA3FYC
KF2O
N0TB
RG4F

331
EY8MM
N3XX
OK7GU
RA7A
SM3GSK
UA3AB
UA6A
UT5UGR
W0BV

330
I4EWH
JA1BK
JA2WYN
K6SSS
N1RJ
W2YC

329
IK4GME
JA5AQC
JA8DNV
JA8EAT
N8JV
W3GH*

328
DL4MCF
G3KMA
K3FN
N2LT
N4CH
OE3GCU
OZ1CTK
SP5CJQ
SP8AJK
UA3DPM
W5EU

327
EU7A
K4UTE
K7ZV
OE6IMD
SV1FJA
VA3DX

326
GM3YTS
K1UO
N3SL
VE7SV

325
G4BWP
JA3EMU
JH4UYB
SL0ZG
W3NO
W9RPM

DXCC 80 Meters - 15 Sep 2018

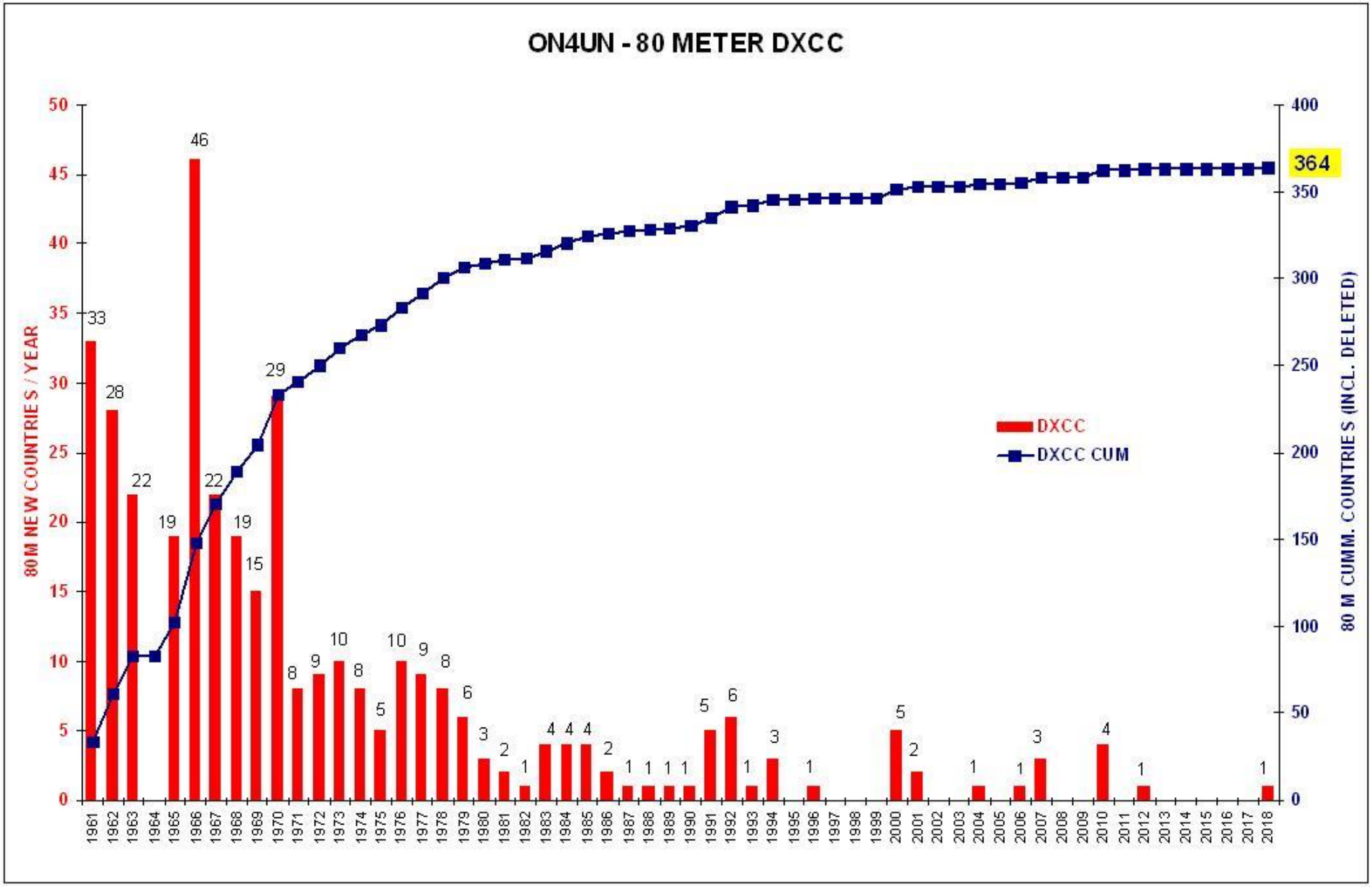
ON4UN - 80 METER DXCC
80 M NEW COUNTRIES / YEAR
80 M CUMM. COUNTRIES (INCL. DELETED)
DXCC
DXCC CUM
364
0 5 10 15 20 25 30 35 40 45 50
0 50 100 150 200 250 300 350 400
33 28 22 19 46 22 19 15 29 8 9 10 8 5 10 9 8 6 3 2 1 4 4 4 2 1 1 1 1 5 6 1 3 1 5 2 1 1 3 4 1 1
1961 1962 1963 1964 1965 1966 1967 1968 1969 1970 1971 1972 1973 1974 1975 1976 1977 1978 1979 1980 1981 1982 1983 1984 1985 1986 1987 1988 1989 1990 1991 1992 1993 1994 1995 1996 1997 1998 1999 2000 2001 2002 2003 2004 2005 2006 2007 2008 2009 2010 2011 2012 2013 2014 2015 2016 2017 2018

80M DXCC QSL CARDS ON4UN



80M DXCC QSL CARDS ON4UN

SMOM is a fully independent entity with an ancient tradition and glorious history. Founded in 1099, recognized in 1113 by Pope Paschal II, from 1310 to 1522 SMOM had the sovereignty on the island of Rhodes, and from 1530 to 1798 on the island of Malta. Then, after temporary Sees, the Order finally established itself in 1834 in Rome, where it holds several extra-territorial areas. Its members are known as the "Knights of Rhodes and Malta". Under the provisions of International Law, the Order maintains diplomatic relations with many countries as well as with the main International Organizations. His Most Eminent Highness the Prince and Grand Master of the Order, rules a world-wide organization dedicated solely, as its ancient tradition dictates, to providing assistance in the hospitaller, charitable and social fields. The station 1A0KM (Knights of Malta) has been activated by the International Committee of Radioamateurs for UNICEF on the occasion of the earthquake occurred in southern Italy in November 1980.



CONFIRMING QSO's WITH ON4UN

DATE	GMT	MHz	2-WAY	RST
		28		
		21		
		14		
		7		
13 Feb 82	21.50	3.5	CW	599

QSO VERIFIED BY I0MGM Gian.

©Printed by I0IJ - Rome, Italy

OPERATORS:
AL, I0AMU
TONY, I0IJ
TONY, I0JX
MARIO, I0MGM
MARIO, I0MXM

INCORA for UNICEF
COMITATO ITALIANO

80M DXCC QSL CARDS ON4UN



80M DXCC QSL CARDS ON4UN

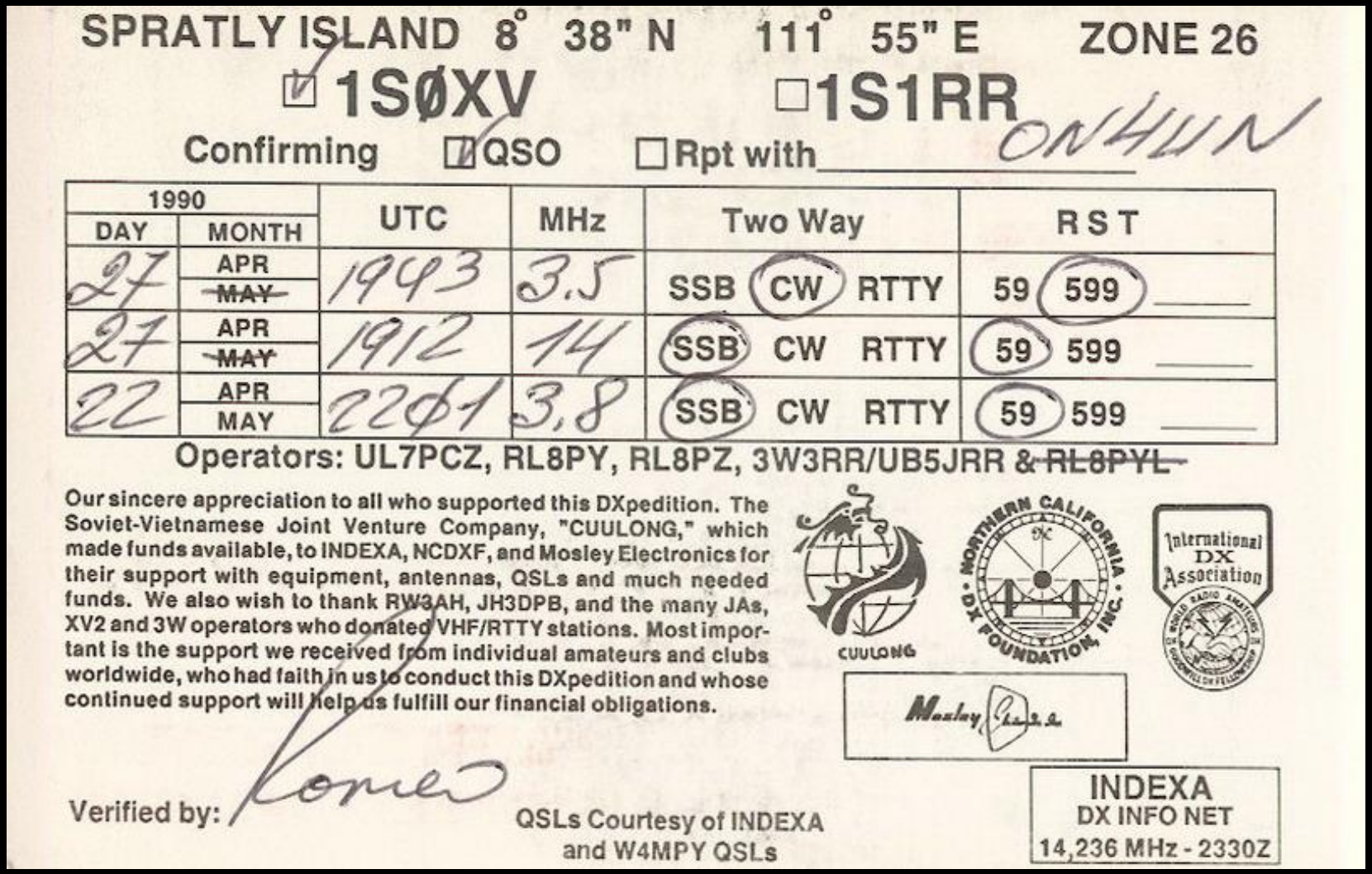

SPRATLY ISLAND 8° 38" N 111° 55" E ZONE 26

☑ 1SØXV ☐ 1S1RR

Confirming ☑ QSO ☐ Rpt with ON4UN

1990 DAY	MONTH	UTC	MHz	Two Way	R S T
27	APR / ~~MAY~~	1993	3.5	SSB (CW) RTTY	59 (599)
27	APR / ~~MAY~~	1912	14	(SSB) CW RTTY	(59) 599
22	APR / MAY	2201	3.8	(SSB) CW RTTY	(59) 599

Operators: UL7PCZ, RL8PY, RL8PZ, 3W3RR/UB5JRR & ~~RL8PYL~~

Our sincere appreciation to all who supported this DXpedition. The Soviet-Vietnamese Joint Venture Company, "CUULONG," which made funds available, to INDEXA, NCDXF, and Mosley Electronics for their support with equipment, antennas, QSLs and much needed funds. We also wish to thank RW3AH, JH3DPB, and the many JAs, XV2 and 3W operators who donated VHF/RTTY stations. Most important is the support we received from individual amateurs and clubs worldwide, who had faith in us to conduct this DXpedition and whose continued support will help us fulfill our financial obligations.

CUULONG

NORTHERN CALIFORNIA DX FOUNDATION, INC.

International DX Association

Mosley

Verified by: Lonie

QSLs Courtesy of INDEXA and W4MPY QSLs

INDEXA
DX INFO NET
14,236 MHz - 2330Z

80M DXCC QSL CARDS ON4UN



MONACO

80M DXCC QSL CARDS ON4UN

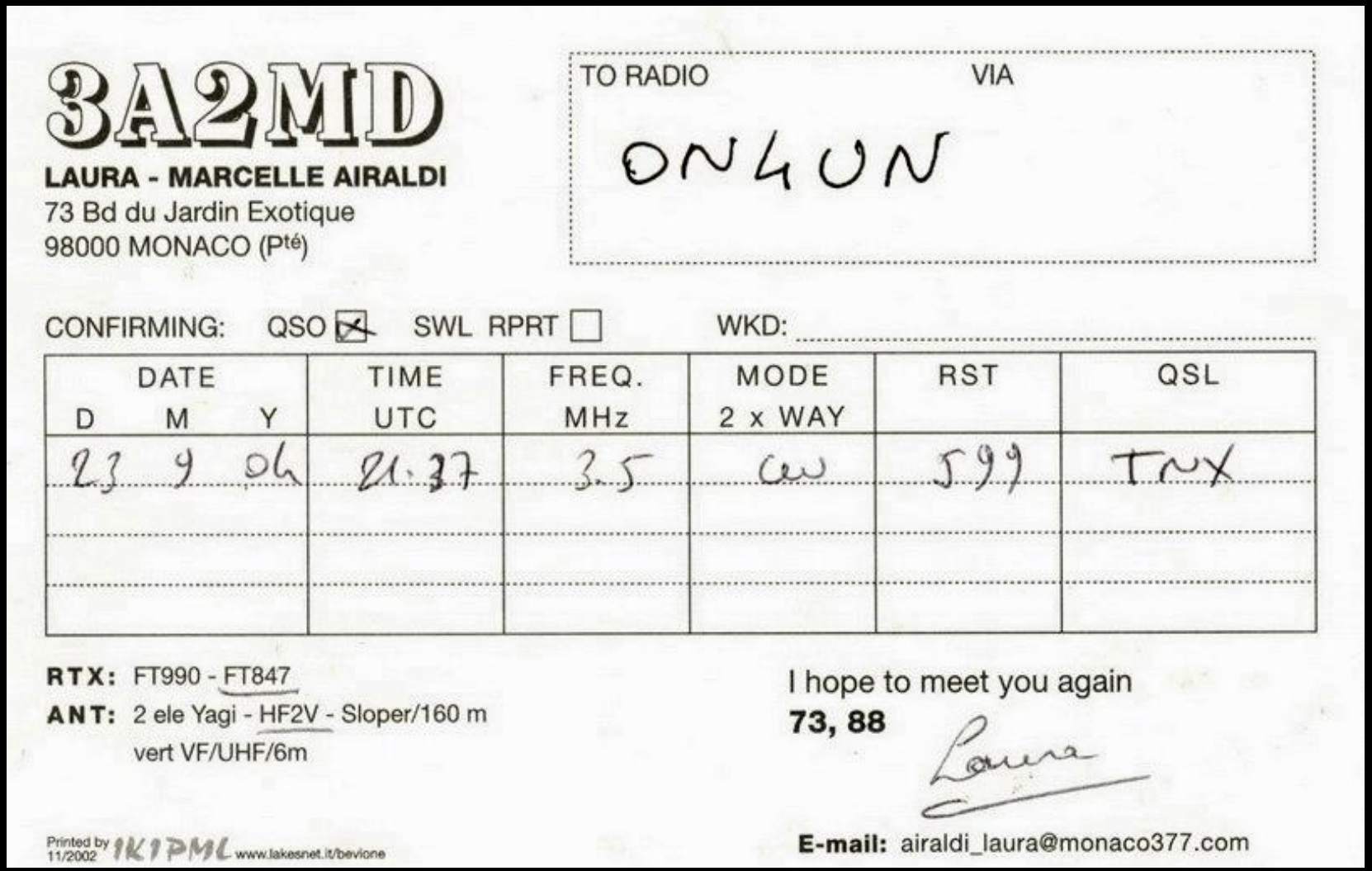

3A2MD

LAURA - MARCELLE AIRALDI
73 Bd du Jardin Exotique
98000 MONACO (Pté)

TO RADIO ON4UN VIA

CONFIRMING: QSO ☒ SWL RPRT ☐ WKD: .....

DATE D M Y	TIME UTC	FREQ. MHz	MODE 2 x WAY	RST	QSL
23 9 04	21.37	3.5	CW	599	TNX

RTX: FT990 - FT847
ANT: 2 ele Yagi - HF2V - Sloper/160 m
vert VF/UHF/6m

I hope to meet you again
73, 88
Laura

Printed by 11/2002 IK1PML www.lakesnet.it/bevione

E-mail: airaldi_laura@monaco377.com

80M DXCC QSL CARDS ON4UN



80M DXCC QSL CARDS ON4UN



To Radio: **ON4UN**

Date	UTC	MHz	2way	RST
1998-May-06	23:09	14.	CW	599
1998-May-07	00:08	7.0	CW	599
1998-May-07	15:50	21.	CW	599
1998-May-07	20:39	3.5	CW	599

VERIFIED BY HB9RF

St. Brandon (IOTA AF-015) 16°26'33"S/59°36'28"E: Last time activated 1991 by 3B8CF. In the meantime it climbed to rank 17 in the worldwide list of most wanted DXCC countrys. Thanks to the huge effort of HB9JAI (also4X1DF), Karl-Heinz, it became possible to organize the 1998 operation from this rare spot. The St. Brandon archipelago consists of a large unterwater reef which has an extension of about 60 km in N/S and 10 km in W/E direction. The portuguese name of *St. Brandon* is *Cargados Carajos*. The archipelago is uninhabited. The reef is formed by 22 overwater islands, none of which is larger than 1 sq. km. Our QTH was Raphaël Island – about 300 m long (N/S) and 250 m wide – in the norternmost corner of the archipelago. The soil of the islands consists of coral sand which carries Filao, Badamier and Coconut trees. Also a lot of mangroves protect the islet from wind and water erosion. The waters around the reef belong to the world richest fishing grounds. Water and air temperature were both about 30° C average, serveral daily short rainshowers or rainstorms were normal.

The story of a friendly operation: The crew left Port Louis, Mauritius on May 4, 1998 aboard the 30 m motor yacht *UMBRINA II* (2 x 250 hp). They arrived Raphaël Island in St. Brandon archipelago May 5, late in the evening after a rough 30 hour sail. Most of the ham crew were badly seesick. Landing and unloading by small dinghies through a very shaky and shallow reef. The camp was erected the same night.
We were QRV first in CW and made the first ever QSO on May 6,1452 UTC, one day ahead of the plan. We were fully operative also in SSB on May 8. We managed 4 stations (YAESU FT-1000MPs and FT-920) in a 24hour service. We had 2 operation sites, one with two stations for CW and another one with two stations for SSB and one for RTTY. They had a separation of about 200 meters. We used 2 BIMEX diesel generators, 6 CUSCRAFT beam antennas, 1 Battle Creek and 1 Titanex V80E for the low bands as well as an island brew delta loop for 40 m SSB. We logged **53'533 QSOs**, 19'696 on SSB, 33'064 on CW and 773 on RTTY. Main activity was on 15 meters (12'621 QSOs), on 20 meters (10'058 QSOs) and on 17 meters (8'022 QSOs). On 160 meters we made 511 QSOs. All 40 zones and 155 countries were worked. The crew members slept in single, storm-proofed, high tech tents. Main food was fresh fish. After a superb operation of 11 day with no accident we made QRT May 17 at 0800 UTC. To enhance public relations for ham radio we made daily live interviews with the first program of Swiss broadcasting network (Radio DRS1) by Inmarsat. Another interview has been given to Radio Austria International (ORF).
UMBRINA II lifted anchor on May 18, 0645 UTC. First the ship's crew refused to sail due to very bad weather predictions.Then they were convinced to make an attempt. One hour after leaving the shelter of the reef we had to return from the open sea because the vessel inclined up to 40 degrees.

PRINTED IN GERMANY BY DG9ZB · BOX 73 · 10122 BERLIN

80M DXCC QSL CARDS ON4UN



The 3B7RF expedition crew
(from left to right):

Back row:

HB9ABO - Urs (public relations, fundraising, documentation)

HB9AFH - Hugo (medical, sanitary)

HB9JAI, 4X1DF - Karl-Heinz (expedition leader, vessel, fundraising)

3B8CF - Jacky (security, government affairs)

HB9ADP - Eric (technical manager)

W7SE - Walt (propagation)

K5KG - George (public relations USA, operation plan)

HB9AJW - Joe (cashier, digital operations, Inmarsat)

Front row:

HB9BXE - Hans-Peter (radio operations, logging)

HB9AHL - Willy (expedition manager)

HB9BQW - YL Christina (food, water, documentation)

HB9BQI - René (cargo, cook, camera man)

JA3IG - Yushi (public relations and fundraising Japan)

HB9AFI - Kurt (camp, antennas)

Nasir Gopaul (government consultant – *not on the picture*)

80M DXCC QSL CARDS ON4UN



80M DXCC QSL CARDS ON4UN

Mauritius Island — Indian Ocean

CQ 39 • IOTA AF-049

3B8/OM3PC Rudolf Karaba
3B8/OM5RW Miroslav Bebjak
3B8/OM2TW Richard Gašparík
3B8/OM5AW Jozef Čižmárik

ON4UN

Date	UTC	Band	RST	2X
21-Nov-2005	22:18	80m	599	CW
22-Nov-2005	00:44	160m	559	CW
22-Nov-2005	21:53	40m	599	CW
23-Nov-2005	16:12	40m	599	CW

TNX QSL 73 de Miro 3B8/OM5RW

Our Thanks goes to: Jacky 3B8CF, Ian 3B8IK, Tibor OM3LO, Milan OK1FM, Braňo OM2FY, Ivan OM3LA/OE1DIA, Peter OM3PA, Rado OM2ZZ, Braňo OM2KW, Gita OM5MF, + our sponsors OM-POWER, microHAM and ELLI.

Tnx for QSO to everybody. See you on next expedition — 3B8 team!

qsl print ELLI OK1FXX www.qsl.cz

80M DXCC QSL CARDS ON4UN



80M DXCC QSL CARDS ON4UN



80M DXCC QSL CARDS ON4UN

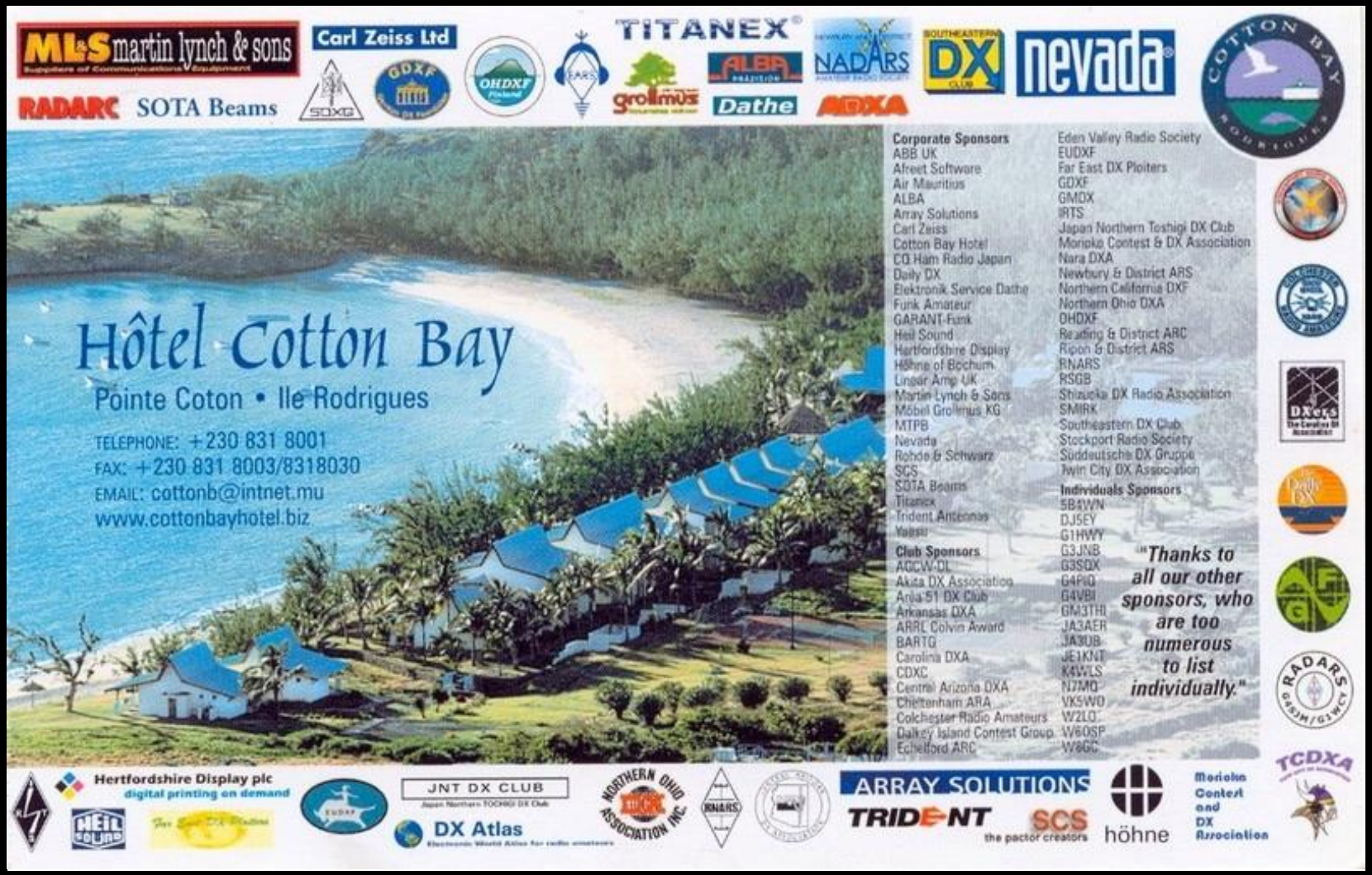

80M DXCC QSL CARDS ON4UN



80M DXCC QSL CARDS ON4UN



80M DXCC QSL CARDS ON4UN



80M DXCC QSL CARDS ON4UN



80M DXCC QSL CARDS ON4UN



80M DXCC QSL CARDS ON4UN

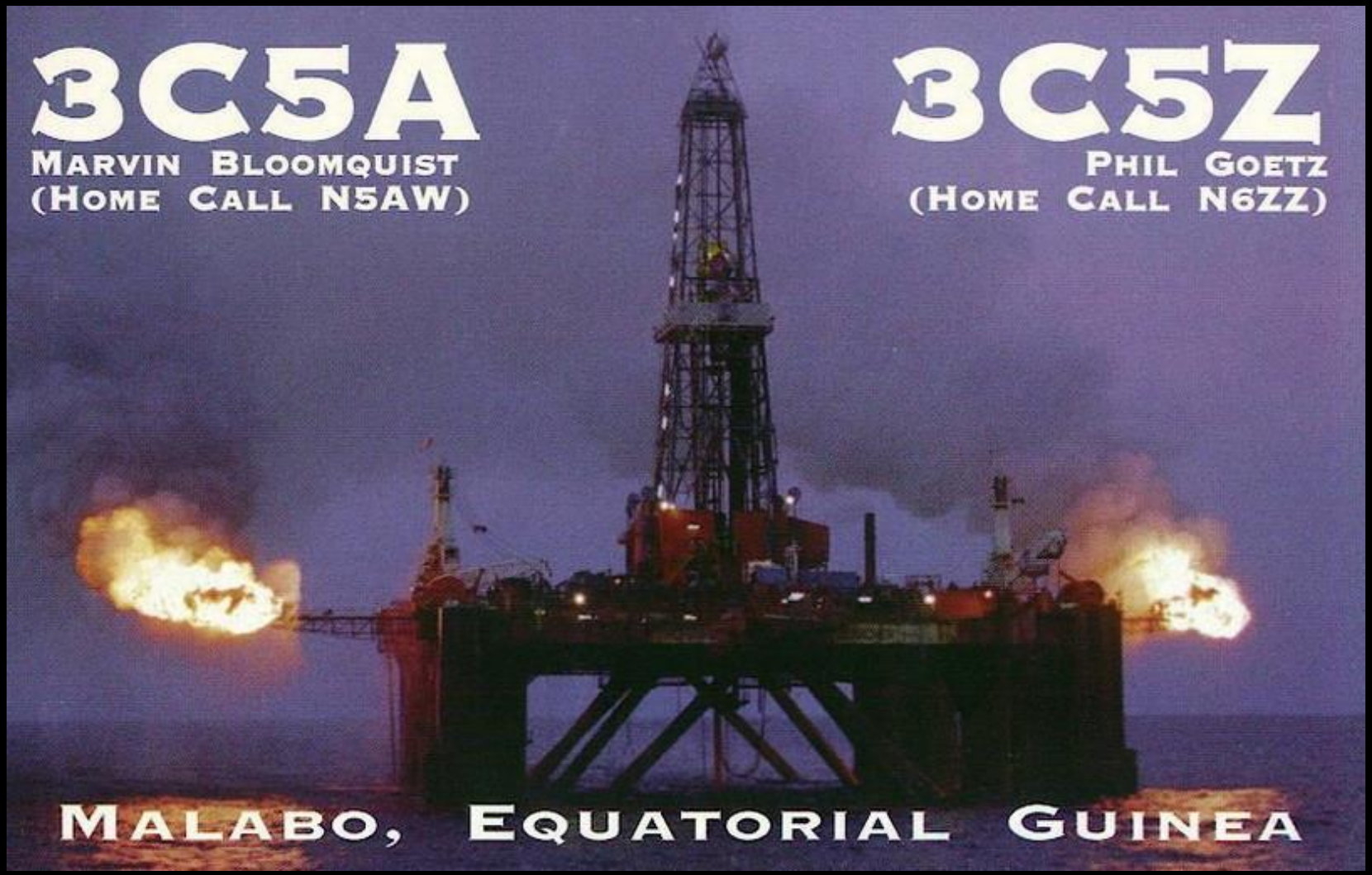

80M DXCC QSL CARDS ON4UN

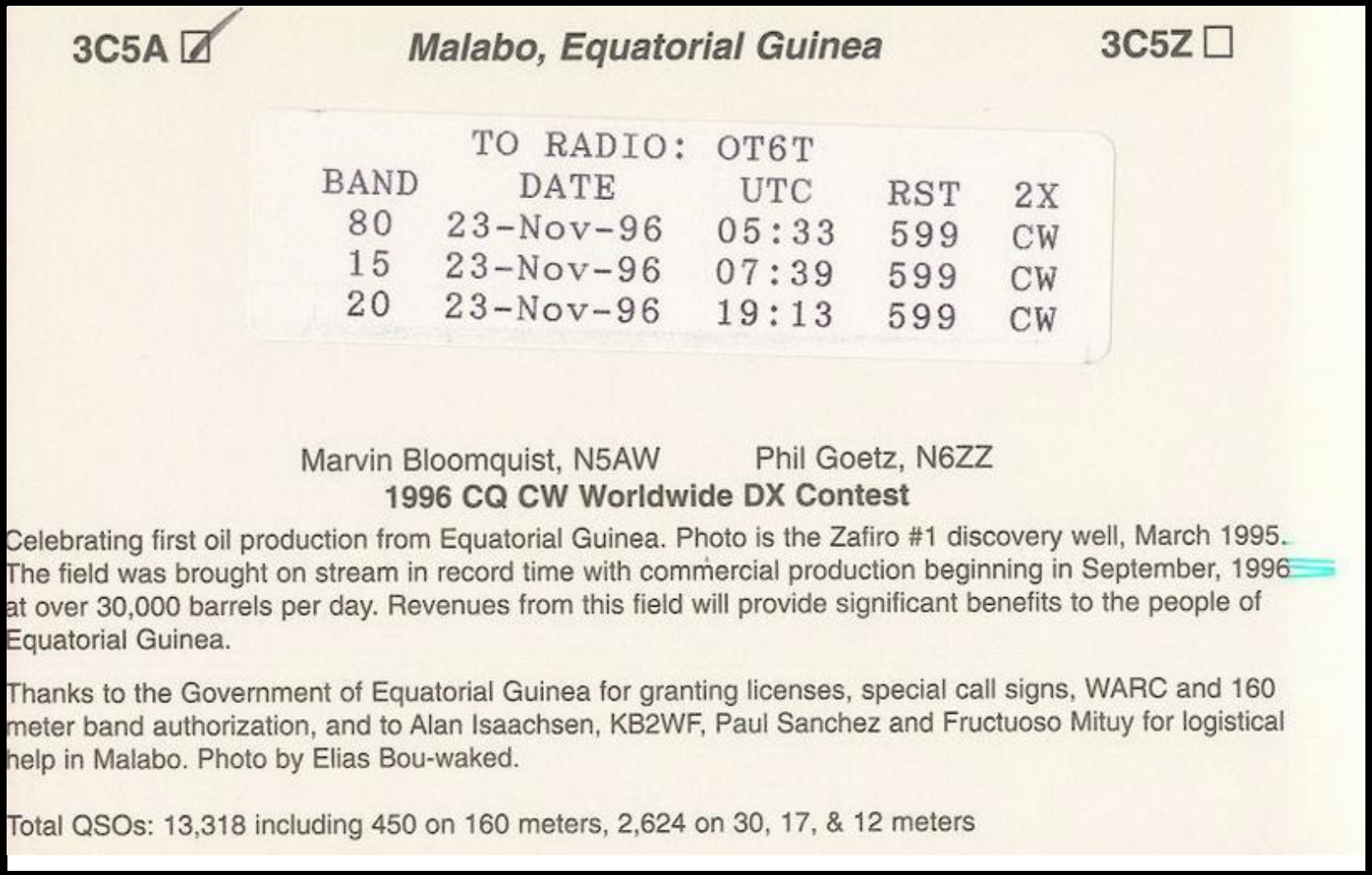

3C5A ☑ **Malabo, Equatorial Guinea** 3C5Z ☐

TO RADIO: OT6T

BAND	DATE	UTC	RST	2X
80	23-Nov-96	05:33	599	CW
15	23-Nov-96	07:39	599	CW
20	23-Nov-96	19:13	599	CW

Marvin Bloomquist, N5AW Phil Goetz, N6ZZ

1996 CQ CW Worldwide DX Contest

Celebrating first oil production from Equatorial Guinea. Photo is the Zafiro #1 discovery well, March 1995. The field was brought on stream in record time with commercial production beginning in September, 1996 at over 30,000 barrels per day. Revenues from this field will provide significant benefits to the people of Equatorial Guinea.

Thanks to the Government of Equatorial Guinea for granting licenses, special call signs, WARC and 160 meter band authorization, and to Alan Isaachsen, KB2WF, Paul Sanchez and Fructuoso Mituy for logistical help in Malabo. Photo by Elias Bou-waked.

Total QSOs: 13,318 including 450 on 160 meters, 2,624 on 30, 17, & 12 meters

80M DXCC QSL CARDS ON4UN



80M DXCC QSL CARDS ON4UN

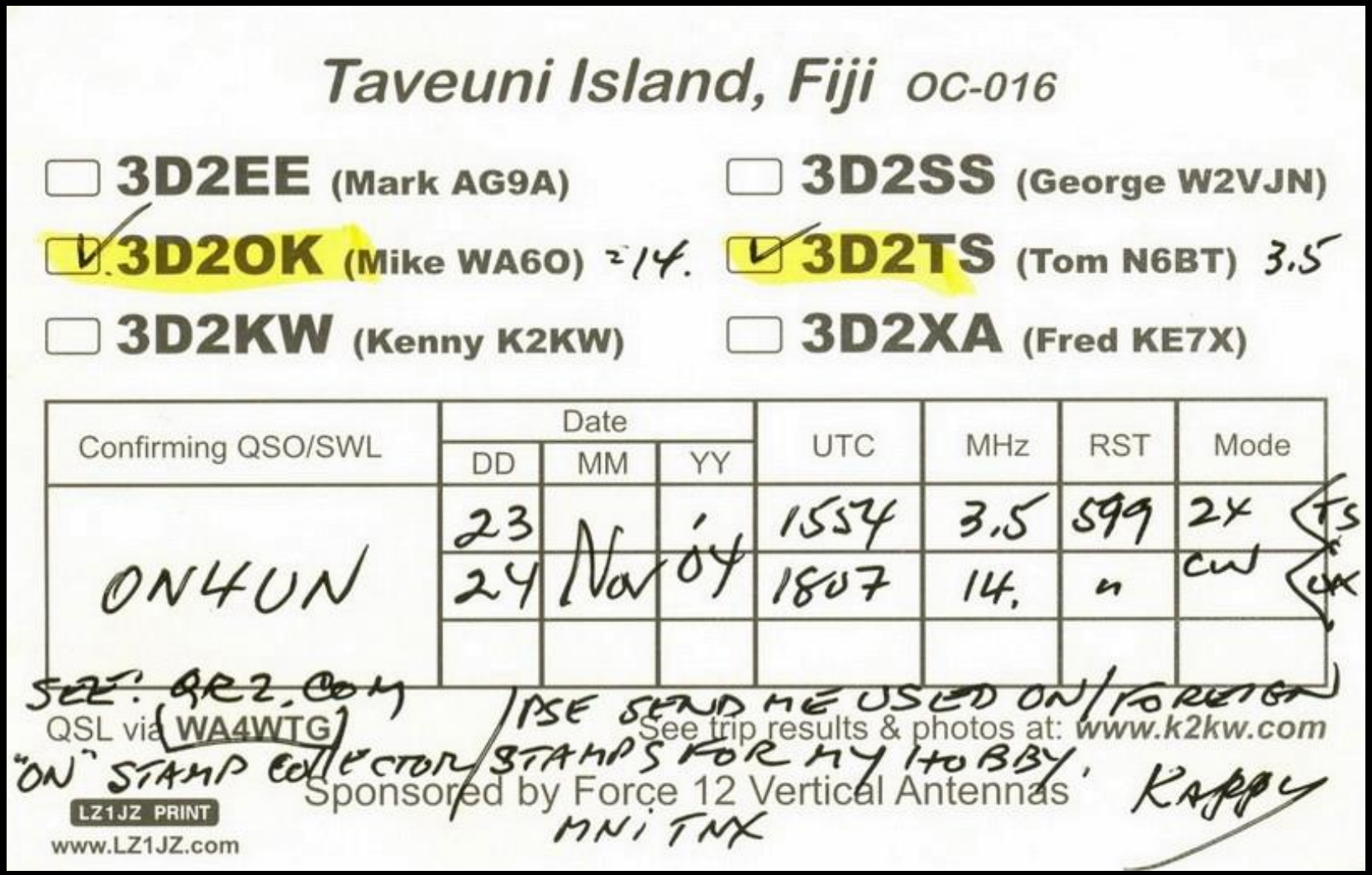

Taveuni Island, Fiji OC-016

☐ **3D2EE** (Mark AG9A)

☑ **3D2OK** (Mike WA6O) 2/14.

☐ **3D2KW** (Kenny K2KW)

☐ **3D2SS** (George W2VJN)

☑ **3D2TS** (Tom N6BT) 3.5

☐ **3D2XA** (Fred KE7X)

Confirming QSO/SWL	Date DD	MM	YY	UTC	MHz	RST	Mode
ON4UN	23	Nov	'04	1554	3.5	599	2X (TS)
	24	Nov	04	1807	14.	"	CW (OK)

SEE: QRZ.COM

PSE SEND ME USED ON/FOREIGN "ON" STAMP COLLECTOR STAMPS FOR MY HOBBY. MNI TNX

KAPPY

QSL via WA4WTG

See trip results & photos at: www.k2kw.com

Sponsored by Force 12 Vertical Antennas

LZ1JZ PRINT

www.LZ1JZ.com

80M DXCC QSL CARDS ON4UN

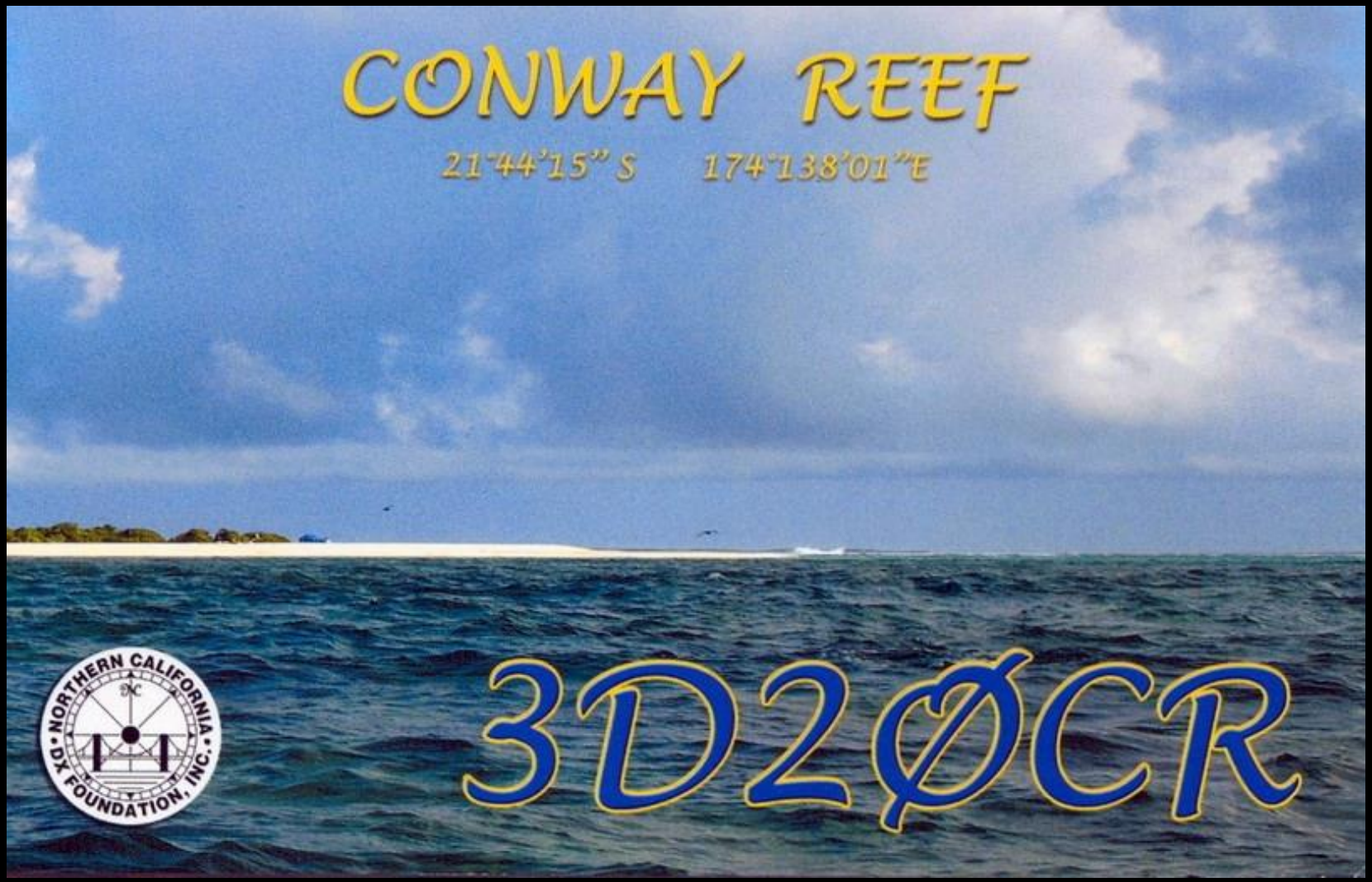

80M DXCC QSL CARDS ON4UN



OUR INDIVIDUAL SPONSORS.

DL1MGB, Christian Janssen SP5EWY, Ryszard Tymkiewicz ZL4PW, Paul Ormandy N5RR, Bill Beggs K7HC, Clay Brown SM6CMU, Ingemar Olsson K0KVR, Ray I. Thompson HK3W, Francisco Hennessey W8WH, Ronald Klukan K4SSU, David Johnson W5BOS, Lanny Phillips YV5AMH, Reinaldo Leandro SP5EAQ, Jacek Marczewski N2WB, William Beyer N2AJ, Steve Hass AF2C, Jay Musikar W2GW, John Reiser K4XL, Kenneth Grimm SV1JG, Kleanthis Sakkalis OK7GU, Milan Gutter VK2DAG, Matthew Hetherington VK2CA, Allan Meredith VK2HV, Paul Hanna VK3KE, James Baxter JR0AMD, Akihito Taga PE1NCP, Mart Silvrants N3XX, Timothy Heger ZL2IFB, Gary Hinson OE4VIE, Joerg Engelbrecht 9A2EU, Zlatko Maticic DF1KSP, Stefan Phillip K6IPM, Alan Childs DK3DUA, Thomas Rudolph N6PSE, Paul Ewing VK4OQ, John Bazley W4ZY, Robert Scott SP3DOI, Leszek Fabjanski OE3GCU, Guenther Schoedl OZ7AM, Alex Rosenmejer Hansen W8GG, Gregory Lee WA8WV, David Ellis AC6NN, Craig Young JR1NHD, Makoto Tanaka K5RKS, Roger Simpson I1FQH, Franco Prete HA0DU, Istvan Bogyo HB9ICC, Sebastien Perriard K9CT, Craig Thompson K4PI, Mike Greenway K1CP, Clif Power DJ9ZB, Franz Langner PA7CG, Kees Geers K4PB, Alan Harp KK9O, Cliff Magnuson W4TBB, Tom Beattie AE4TE, Jane Beattie LU1DHM, Hector Menendez KE1JF, Thomas Anderson UA6LV, Vladimir Lesnichiy DK5WL, Heinz Pick JQ2GYU, Yutaka Sakurai JJ2VLY, Mihoko Sakurai JE1PGS, Koki Sakurai DF3GY, Lutz Hartmann DJ5DT, Thomas Damboldt VP2MNK, J.B.C. Harders K7UA, Bryce Anderson JR2SCJ, Hiromitsu Harada VK6DU, Lance Martin K9WZB, Garry Fisher KC4AA, William Mills N8TT, "Mac" McLaughlin WE7K, Tommy Berggren K8FL, James Lancaster AI4QY, Pete Wildman DJ0IF, Adam Glowacki SP9CVY, Jerzy Zakrzewski KB5IY, Dale Frederick F6EXV, Paul Granger PA5A, Johan de Vos EA8AK, Fernando Fernandez Martin K8IA, Robert Epstein W3LPL, Francis Donovan JA3APV, Takuji Yamahata I5NPH, Natale Borghetti

80M DXCC QSL CARDS ON4UN

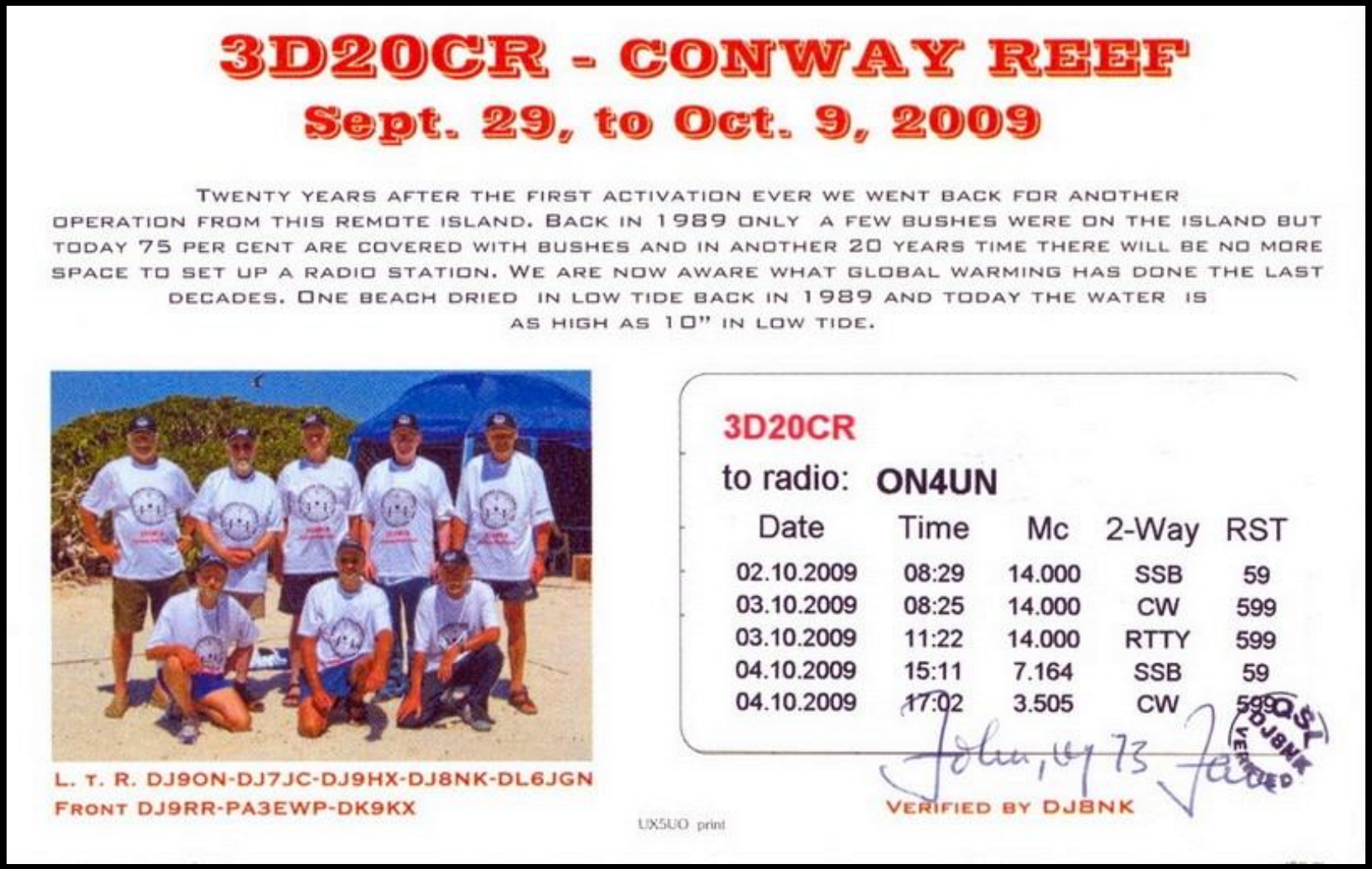

3D20CR - CONWAY REEF

Sept. 29, to Oct. 9, 2009

TWENTY YEARS AFTER THE FIRST ACTIVATION EVER WE WENT BACK FOR ANOTHER OPERATION FROM THIS REMOTE ISLAND. BACK IN 1989 ONLY A FEW BUSHES WERE ON THE ISLAND BUT TODAY 75 PER CENT ARE COVERED WITH BUSHES AND IN ANOTHER 20 YEARS TIME THERE WILL BE NO MORE SPACE TO SET UP A RADIO STATION. WE ARE NOW AWARE WHAT GLOBAL WARMING HAS DONE THE LAST DECADES. ONE BEACH DRIED IN LOW TIDE BACK IN 1989 AND TODAY THE WATER IS AS HIGH AS 10" IN LOW TIDE.

L. T. R. DJ9ON-DJ7JC-DJ9HX-DJ8NK-DL6JGN
FRONT DJ9RR-PA3EWP-DK9KX

3D20CR

to radio: **ON4UN**

Date	Time	Mc	2-Way	RST
02.10.2009	08:29	14.000	SSB	59
03.10.2009	08:25	14.000	CW	599
03.10.2009	11:22	14.000	RTTY	599
04.10.2009	15:11	7.164	SSB	59
04.10.2009	17:02	3.505	CW	599

John, 4y 73 Jan

QSL DJ8NK VERIFIED

VERIFIED BY DJ8NK

UX5UO print

80M DXCC QSL CARDS ON4UN



80M DXCC QSL CARDS ON4UN



80M DXCC QSL CARDS ON4UN

3D2R QSO Statistics:

	SSB	CW	RTTY	SSTV	PSK31	Band
160m	2	1050	0	0	0	1052
80m	1144	2773	0	0	0	3917
60m	12	0	0	0	0	12
40m	1497	3929	313	0	0	5739
30m	0	3424	170	0	0	3594
20m	5628	2142	415	0	60	8245
17m	2014	4989	287	0	5	7295
15m	5060	5219	676	0	0	10955
12m	2866	4152	716	0	22	7756
10m	4759	4986	779	10	37	10571
6m	161	151	0	0	0	312
Mode	23143	32815	3356	10	124	59448

Rotuma High School Amateur Radio Club Members



Grateful thanks to individual sponsors: WB3JGP, K9CT, DJ0AH, VK3FGRC, K7HC, EA8AK, W6CYX, OH2BU, N4RT, W7NUW, K5JZ, K3WGR, VU2PAI and many others.

80M DXCC QSL CARDS ON4UN



80M DXCC QSL CARDS ON4UN



80M DXCC QSL CARDS ON4UN

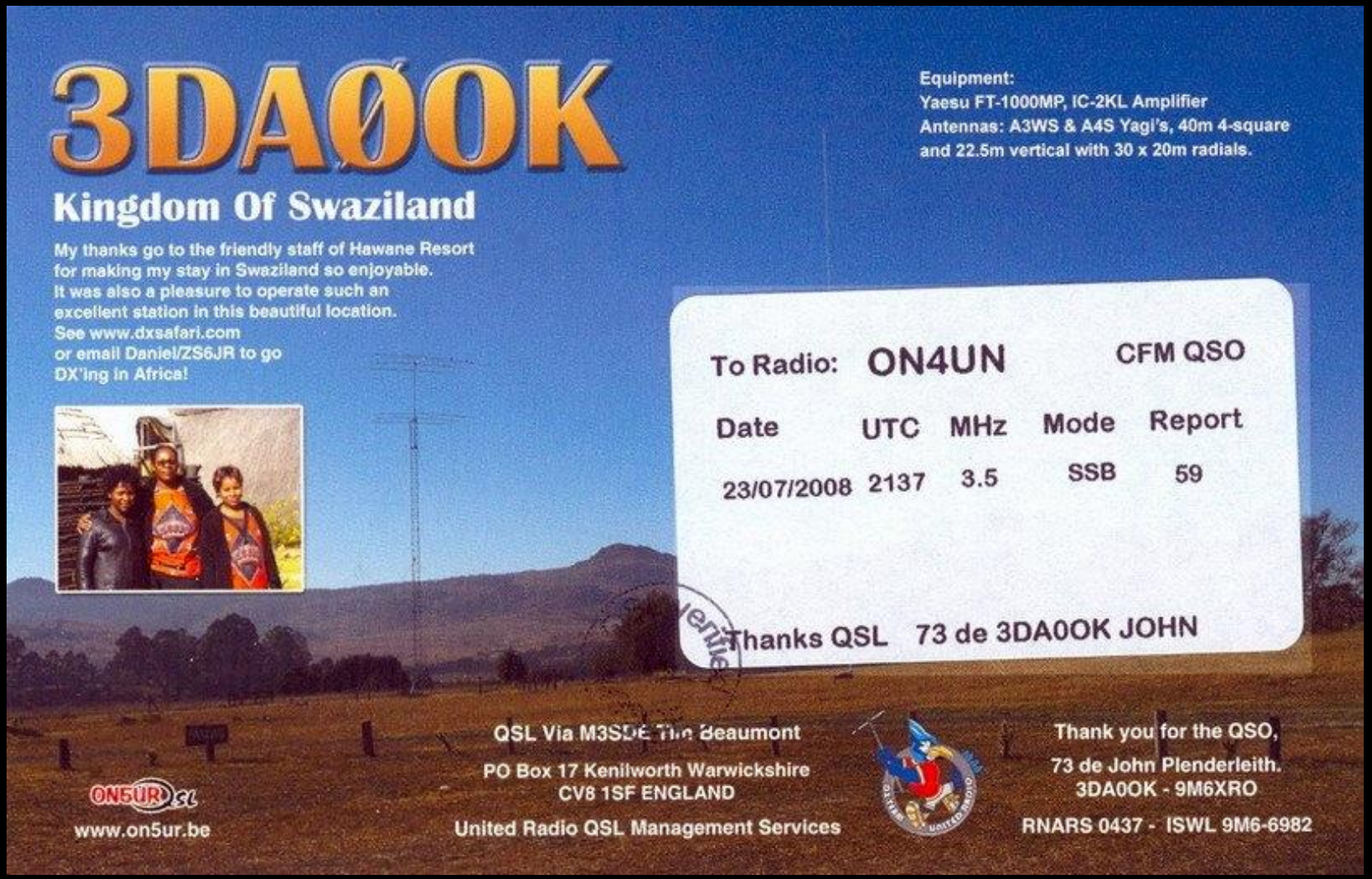

80M DXCC QSL CARDS ON4UN



TUNISIA

80M DXCC QSL CARDS ON4UN

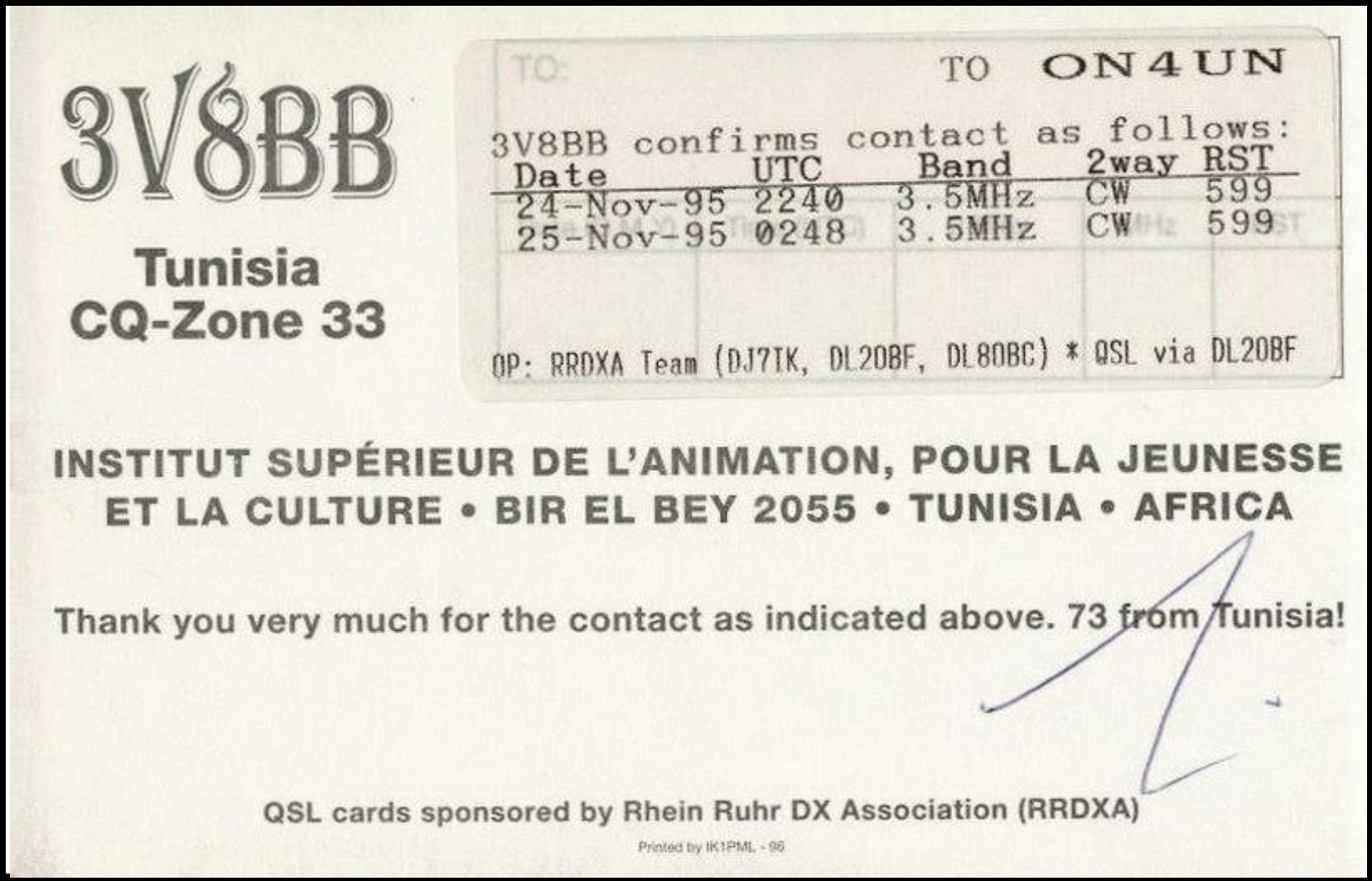

3V8BB

Tunisia
CQ-Zone 33

TO: TO ON4UN

3V8BB confirms contact as follows:

Date	UTC	Band	2way	RST
24-Nov-95	2240	3.5MHz	CW	599
25-Nov-95	0248	3.5MHz	CW	599

OP: RRDXA Team (DJ7TK, DL2OBF, DL8OBC) * QSL via DL2OBF

INSTITUT SUPÉRIEUR DE L'ANIMATION, POUR LA JEUNESSE
ET LA CULTURE • BIR EL BEY 2055 • TUNISIA • AFRICA

Thank you very much for the contact as indicated above. 73 from Tunisia!

QSL cards sponsored by Rhein Ruhr DX Association (RRDXA)

Printed by IK1PML - 96

80M DXCC QSL CARDS ON4UN



80M DXCC QSL CARDS ON4UN



ONOUE-PRINT

9895

ON4UN

To Radio : ON4UN

Confirming our QSO

Date	Time	Band	Mode	UrSigs
Dec 23 '04	21:30 (UTC)	3.8 (MHz)	SSB	59

Transceiver : JST-245H
Antenna : Dipole 11

Tnx nice QSO see you soon 73 !

Sam.Matsushima/JA1EUI
Bien Hococ,Xuyen Moc,
Baria-Vung Tau Provinc
VIETNAM

E-mail : ja1eui@jarl.com

This QSL issued by a useful logging software " DX'er ".

80M DXCC QSL CARDS ON4UN



80M DXCC QSL CARDS ON4UN

Guinea
DXpedition 2002

3XY7C

QTH: Hotel Riviera Guinée
ITU 46 · WAZ 35
LOC IJ39EO

Operators:

DJ6TF Tom, DJ7UC Dirk,
DK1BT Manfred, DL7BO Tom,
DL4WK Wolf, DL7DF Sigi,
DL7UFR Frank

TO **ON4UN**

3XY7C - Confirming our QSOs

DD MMM YY	UTC	MHZ	2way	RST	REMARKS
Ø8-Nov-Ø2	2356	7.Ø	SSB	59	
1Ø-Nov-Ø2	Ø456	3.7	SSB	59	

QSL de
DL7UFR
TNX QSL - QSOs verified by DL7UFR

Guinea is located in West Africa and has 300 km of coastline on the Atlantic Ocean. It shares borders with six countries: Guinea-Bissau, Senegal, Mali, Ivory Coast, Sierra Leone and Liberia. The land area is divided in four topographical regions: Lower Guinea (Maritime Guinea), Central Guinea (the Fouta Djallon), Upper Guinea (the Mandingue) and the Forest Region (the Guinean Ridge). Typical vegetation in Maritime Guinea is the mangrove tree, in Upper Guinea grassy or tree-covered swamp, and in the Forest Region dense forest. The principal watercourses of all the West African countries have their sources in Guinea, which is often called "the water tower of West Africa".

Guinea was a French colony for 60 years, from 1899 to 1958, gaining its independence on 2 October 1958.

The best-known of Guinea's masks are the Baga nimba, which depict the goddess of fertility, a woman with large breasts and scarifications representing grains of rice, the main Baga crop. The Baga wear the masks during weddings and agrarian festivals to beseech the goddess to increase the fertility of women or the earth. Baga and Nalo women wear the wooden and raffia banda mask, which depicts a horned crocodile and invokes the water spirits for rain. The Baga's bird-shaped labemp is used on festive occasions and celebrations marking the end of initiation rites.

Location during our stay in Guinea was the Hotel Riviera Guinée. We operated simultaneously with up to four stations from 160m to 6m. We logged 52385 QSO's, including 1240 on 160m, 4287 on 80m, 3263 on 30m, 5437 on 17m, 6559 on 12m, 2103 on 6m, 2221 on RTTY, 170 on PSK31 and 66 on SSTV.

Many thanks to all who made this DXpedition possible, especially to Khalil, our Guide, Francois, VE2XO and Bernd, DF3CB for the pilot and website support and Joost, ZS5S for Pactor MBO support. Thanks also to Kabel Kusch.

Please visit our website at: http://www.qsl.net/dl7df

QSL via DL7DF
QSL verfified by DL7UFR

Frank

80M DXCC QSL CARDS ON4UN



BOUVET

80M DXCC QSL CARDS ON4UN



◀ M/V Aurora and her skilled crew of seven lead by Capt. M. Berentsen brought the 12 expedition members from 5 nations safely from Montevideo to Bouvetøya and back.





▶ The ICOM lines performed day and night, in spite of many power breaks, large temperature fluctuations and rough handling.

▲ The helicopter, essential for the landing and departure operations, was taken on board before Aurora left Norway.

THE EXPEDITION

This challenging expedition included five radio amateurs, two scientists, a film team of two, a helicopter crew of two and a camp assistant.

The expedition arrived at Bouvetøya December 25, 1989 and started landing operations the 27th. The amateur radio operation commenced December 28.

During the next 16 days the radio amateurs made nearly 50,000 contacts on CW, SSB and RTTY, 160-10m.

The scientists mapped the census of penguins and seals, and studied the behaviour of penguins. The film team shot seven hours of 16mm film for cinema and TV.

The 250th anniversary of the discovery of Bouvetøya was celebrated, and a commemorative plaque in the honor of Consul Lars Christensen was bolted to a rock on the western shore (Nyrøysa).

This expedition was organized by three Norwegian radio amateurs, who founded Club Bouvet on May 17, 1989. The founders were LA1EE, LA2GV and LA6VM.

The project was supported by the Norwegian government and a number of organizations, clubs and individuals in 30 countries. Club Bouvet wishes in particular to acknowledge the initiative and support by Mr. Thor Christensen, Sandefjord, The Ministry of Environment, Norsk Polarinstitutt, the Japanese ham community and LA-DX-GROUP.

We hope you enjoyed the show !

80M DXCC QSL CARDS ON4UN

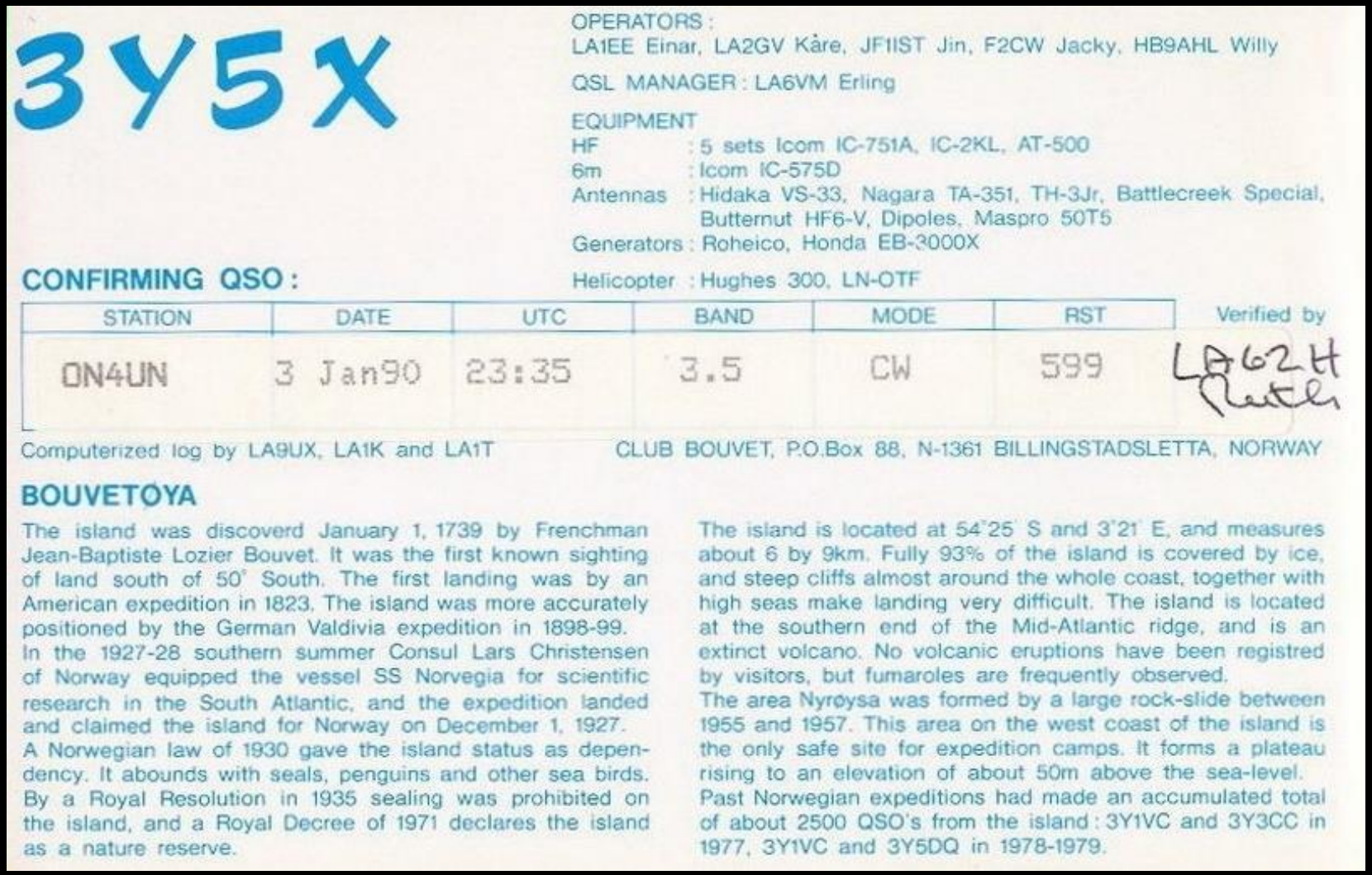

3Y5X

OPERATORS :
LA1EE Einar, LA2GV Kåre, JF1IST Jin, F2CW Jacky, HB9AHL Willy

QSL MANAGER : LA6VM Erling

EQUIPMENT
HF : 5 sets Icom IC-751A, IC-2KL, AT-500
6m : Icom IC-575D
Antennas : Hidaka VS-33, Nagara TA-351, TH-3Jr, Battlecreek Special, Butternut HF6-V, Dipoles, Maspro 50T5
Generators : Roheico, Honda EB-3000X
Helicopter : Hughes 300, LN-OTF

CONFIRMING QSO :

STATION	DATE	UTC	BAND	MODE	RST	Verified by
ON4UN	3 Jan90	23:35	3.5	CW	599	LA6ZH

Computerized log by LA9UX, LA1K and LA1T

CLUB BOUVET, P.O.Box 88, N-1361 BILLINGSTADSLETTA, NORWAY

BOUVETØYA

The island was discoverd January 1, 1739 by Frenchman Jean-Baptiste Lozier Bouvet. It was the first known sighting of land south of 50° South. The first landing was by an American expedition in 1823. The island was more accurately positioned by the German Valdivia expedition in 1898-99.
In the 1927-28 southern summer Consul Lars Christensen of Norway equipped the vessel SS Norvegia for scientific research in the South Atlantic, and the expedition landed and claimed the island for Norway on December 1, 1927.
A Norwegian law of 1930 gave the island status as dependency. It abounds with seals, penguins and other sea birds. By a Royal Resolution in 1935 sealing was prohibited on the island, and a Royal Decree of 1971 declares the island as a nature reserve.

The island is located at 54°25' S and 3°21' E, and measures about 6 by 9km. Fully 93% of the island is covered by ice, and steep cliffs almost around the whole coast, together with high seas make landing very difficult. The island is located at the southern end of the Mid-Atlantic ridge, and is an extinct volcano. No volcanic eruptions have been registred by visitors, but fumaroles are frequently observed.
The area Nyrøysa was formed by a large rock-slide between 1955 and 1957. This area on the west coast of the island is the only safe site for expedition camps. It forms a plateau rising to an elevation of about 50m above the sea-level.
Past Norwegian expeditions had made an accumulated total of about 2500 QSO's from the island : 3Y1VC and 3Y3CC in 1977, 3Y1VC and 3Y5DQ in 1978-1979.

80M DXCC QSL CARDS ON4UN



80M DXCC QSL CARDS ON4UN



80M DXCC QSL CARDS ON4UN



80M DXCC QSL CARDS ON4UN



4K9W

VIA:

OP: VLAD SHISHKO, EX UD6DKW
QTH: BAKU, AZERBAIJAN
QSL ONLY VIA DL6KVA

TO RADIO/SWL

DD - MM - JJ	UTC	MHZ	2 WAY	RST	QSL
		1.8			
		3.5			
		7.0			
		14.0			
		18.1			
		21.0			
		24.9			
		28.0			

TO RADIO: OT7T
4K9W CONFIRMS QSO(S):

DATE	TIME	MHZ	2WAY	RST
1997-NOV-30	2225	1.8	CW	599
1997-NOV-30	2240	3.5	CW	599
1997-NOV-29	0150	7.0	CW	599

QSL VERIFIED BY DL6KVA AXEL

TNX FOR QSO AND QSL, 73 & CUAGN !

RADIO TELEGRAPHY VHF 293 VERY HIGH SPEED CLUB

NORTHERN CALIFORNIA DX FOUNDATION, INC. 4036

HSC 1531

PRINTED BY QSL ROUTES
ROUTES
BOX 73 10122 BERLIN

80M DXCC QSL CARDS ON4UN



80M DXCC QSL CARDS ON4UN



☐ **4LØB** Tbilisi — Kaspi, Georgia

■ **4L/UA4WHX** Batumi, Georgia

Vladimir M. Bykov

also: UA4WHX, JT1FDC, VK8VB, V31BV, V63MB, T88VV, V73VV, 5WØVB, ZK2VB, A35VB, P29VVB, H44VV, H4ØVB, YJØVB, 3D2VB, T2ØVB, T3ØVB, ST2VB, J2ØVB, 5X1VB, 5H3VMB, 7Q7VB, 4KØVB, C91VB, 3DAØVB, 7P8VB, 9J2VB, V51VV, A25VB, D2ØVB, D6ØVB, 5R8VB, 9UØVB, 9XØVB

to radio ON4UN

date (dd/mm/yy)	time (utc)	band (mhz)	2 way	rst
27.12.04	23.01	3.5	cw ~~ssb~~	569
			~~cw ssb~~	
			~~cw ssb~~	

Verified by Vladimir Bykov VB

73 de Vladimir M. Bykov
426000 Izhevsk, p.o. box 2040, Russia
e-mail ua4whx@mail.ru

Special thanks to all the people and hams of Georgia in particular for their great hospitality and help with the license. Lots of appreciation and gratitude to my friend Andrei Alexeev for his help with QSLing.

Photo: a traditional Georgian wine jug, or Doqi.

80M DXCC QSL CARDS ON4UN



80M DXCC QSL CARDS ON4UN

A NEW COUNTRY BY POPULAR VOTE

THE STORY OF THOSE 117,000 QSOs AT 4O3T

No doubt the participants and operators of 4O3T value one experience above everything else. The beauty and cleanliness of this coastal country coupled with the friendliness and hospitality of its people will make Montenegro everyone's favorite. It's simply a new DXCC country worth a visit – a beauty not to be missed.

This "Hidden Pearl of the Mediterranean" boasts 293 kilometers of beautiful Adriatic Sea coastline dotted with three 4O3T stations. Huge beams radiated RF power to faraway lands to salute this new Republic on its birth. People from 16 countries participated in the DX Festival at various times during a period of three weeks.

But along with the Montenegro experience, people who had never met before proved that one common denominator – DX – would bring them together in a friendly manner to witness an event of their lifetime with team building and group dynamics as well as with enough operating hours under their belts to sense the lifeline of DXpeditioning – running pileups day in and day out on all bands.



We owe a great debt of gratitude to Ranko, YT6A and Dragan, YT6Y along with the Organizing Committee for their efforts in providing those present and others out in the world with one more DXperience and another mega DXpedition as those with more than 100K QSOs are often classified.

We thank Telecom Authority (AGENTEL), NCDXF, EUDXF, Vertex Standard (Yaesu), SteppIR, Acom, Introgaf and SKY Contest Club for their valuable support.

To Radio: **ON4UN**

4O3T confirms the following QSO(s):

Date	Time	Band	Mode	RST
2006-07-24	21:02	160m	CW	599
2006-07-27	11:49	10m	CW	599
2006-07-28	22:15	80m	SSB	59
2006-07-30	15:13	20m	RTTY	599
----------	-----	--------	--------	------
----------	-----	--------	--------	------
----------	-----	--------	--------	------
----------	-----	--------	--------	------

EUDXF

verified by PB2T
www.eudxf.eu

ORGANIZING COMMITTEE:

YT6A, YT6Y, YT3T, KA1ZD, K1ZZ, N6OX, N7NG, OH2BH and PB2T.

PARTICIPANTS AND VISITORS: **9A6AA, DJ7EO, DJ9ZB, DL3DXX, DL7FER, F0CYT, F5MOO, G3TXF, I1JQJ, I8NHJ, IK1ADH, IK1PMR, IK8HBA, K2LEO, K2WR, W6OSP, LZ1JY, LZ2UU, OE8SKQ, OH2BE, OH2RF, OH2TA, OK3AA, ON4IA, ON5TN, ON6NL, PA0R, SP3BJK, SP5XVY, SQ3RX, T93J, T95A, UA3AB, UA4HBW, UA4HOX, Z32AF, Z35G, YT1RX, YZ1AU, YU1AB, YU1EW, YU1ZZ, YU6A, YU6AY, YU6GS, YU6YL, YU6ZD, YU6ZZ, YT6PS, YT6ZMG and YZ6AMD.**

LOCATIONS (3): Obosnik (600m asl), Klinci (300m asl) and Ocas, near the city of Bar.

EQUIPMENT (6): Yaesu FT1000's and FT2000 transceivers and ACOM amplifiers. SteppIR & YT6A beams, TITANEX and Conical low-band (5dBi) radiators.

QSL cards provided by SP5XVY, www.Intrograf.com.pl

80M DXCC QSL CARDS ON4UN

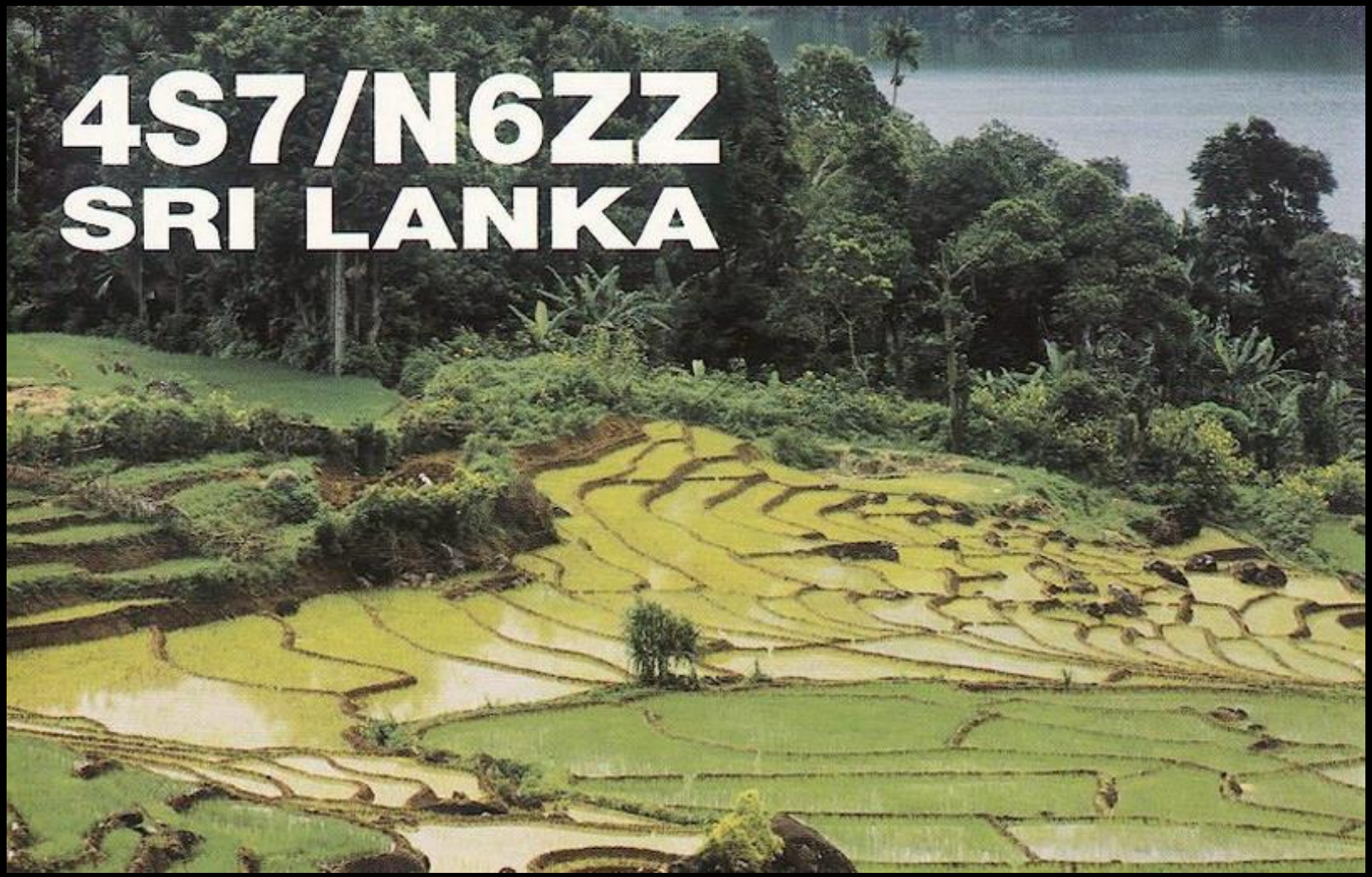

80M DXCC QSL CARDS ON4UN

TO RADIO: ON4UN

BAND	DATE	UTC	RST	2X
80	27-Nov-93	21:14	599	CW

Thanks contest QSO, John.

Sri Lanka, a country of 18 million people, is an island nation located in the Indian Ocean. Rice and curry are staples of the local diet. The photo captures the serene beauty of the paddy field, one of many that we saw while touring this picturesque land. Thanks to Ernest, 4S7EA, and his family for hosting my operation during the 1993 CQ WW CW DX contest.

QSL via N6ZZ

73,
Phil Goetz, N6ZZ

N6ZZ operation in past contests:
CEØY, CT2NH, EA9LZ, HC5Z, HC8DX, JY7Z, KL7Y, KP2A, LU4FM, SU1RR, TI1C, VK9LI, ZW5B, 5B4TI, 5W1JJ, and 7Q7TT

80M DXCC QSL CARDS ON4UN



80M DXCC QSL CARDS ON4UN



80M DXCC QSL CARDS ON4UN

4U1UN IS LOCATED AT
THE HEADQUARTERS OF THE UNITED NATIONS, NEW YORK

TO RADIO ON4UN

DATE	GMT	MHZ	RST	MODE
17 MAY 79	0100	3.797	59 +10	2xSSB ☑ CW ☐

QSLs Courtesy of:

PSE/~~TNX~~ QSL

73 George W2UO



P.O. BOX 717
OAKLAND, CA
U.S.A. 94604

United Nations Staff Recreation Council
Amateur Radio Club
United Nations, Box 20
New York, NY. 10017

80M DXCC QSL CARDS ON4UN



TIMOR

80M DXCC QSL CARDS ON4UN

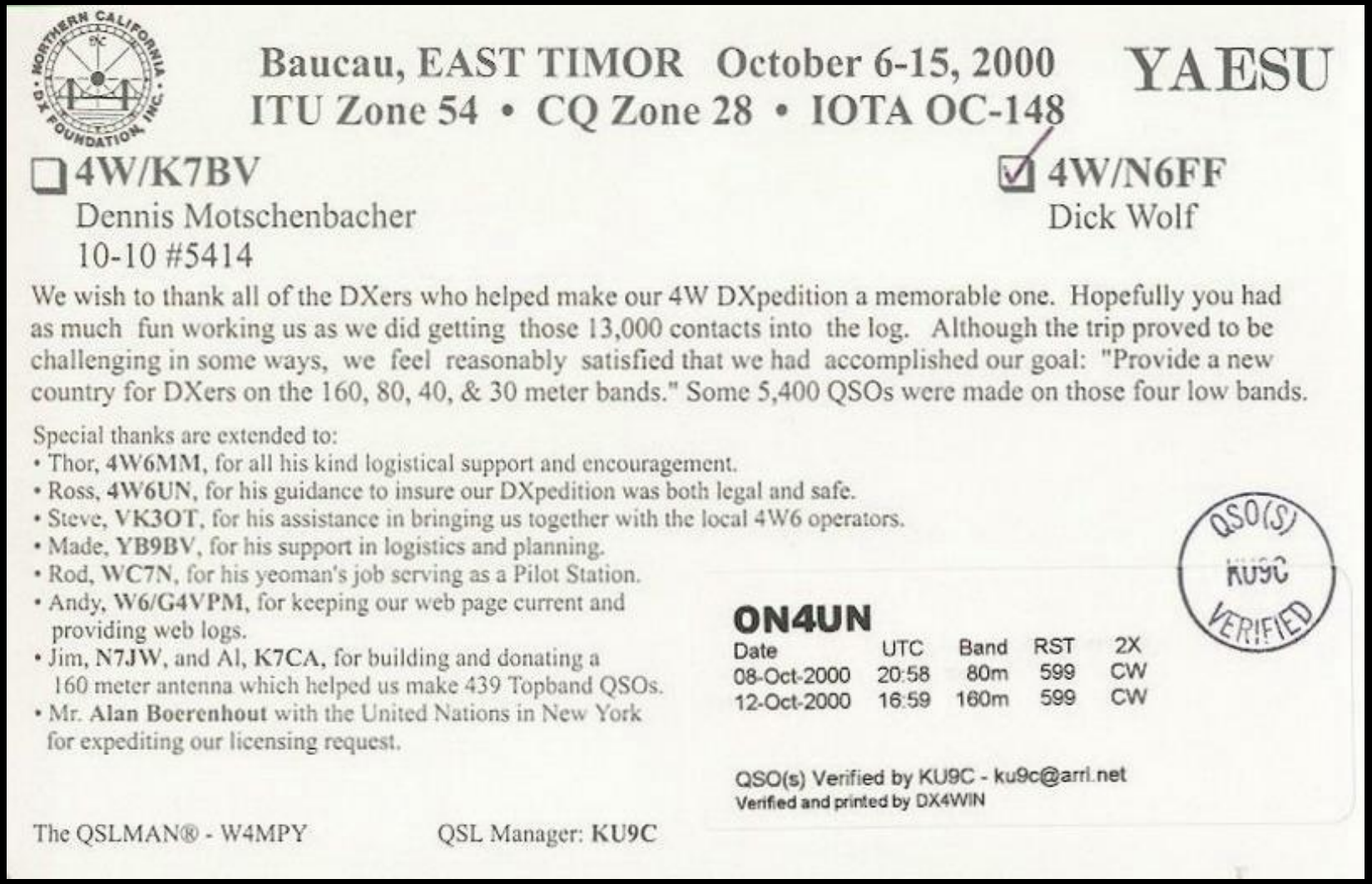

Baucau, EAST TIMOR October 6-15, 2000
ITU Zone 54 • CQ Zone 28 • IOTA OC-148

YAESU

☐ 4W/K7BV
Dennis Motschenbacher
10-10 #5414

☑ 4W/N6FF
Dick Wolf

We wish to thank all of the DXers who helped make our 4W DXpedition a memorable one. Hopefully you had as much fun working us as we did getting those 13,000 contacts into the log. Although the trip proved to be challenging in some ways, we feel reasonably satisfied that we had accomplished our goal: "Provide a new country for DXers on the 160, 80, 40, & 30 meter bands." Some 5,400 QSOs were made on those four low bands.

Special thanks are extended to:
- Thor, **4W6MM**, for all his kind logistical support and encouragement.
- Ross, **4W6UN**, for his guidance to insure our DXpedition was both legal and safe.
- Steve, **VK3OT**, for his assistance in bringing us together with the local 4W6 operators.
- Made, **YB9BV**, for his support in logistics and planning.
- Rod, **WC7N**, for his yeoman's job serving as a Pilot Station.
- Andy, **W6/G4VPM**, for keeping our web page current and providing web logs.
- Jim, **N7JW**, and Al, **K7CA**, for building and donating a 160 meter antenna which helped us make 439 Topband QSOs.
- Mr. **Alan Boerenhout** with the United Nations in New York for expediting our licensing request.

QSO(S) KU9C VERIFIED

ON4UN

Date	UTC	Band	RST	2X
08-Oct-2000	20:58	80m	599	CW
12-Oct-2000	16:59	160m	599	CW

QSO(s) Verified by KU9C - ku9c@arrl.net
Verified and printed by DX4WIN

The QSLMAN® - W4MPY

QSL Manager: **KU9C**

80M DXCC QSL CARDS ON4UN

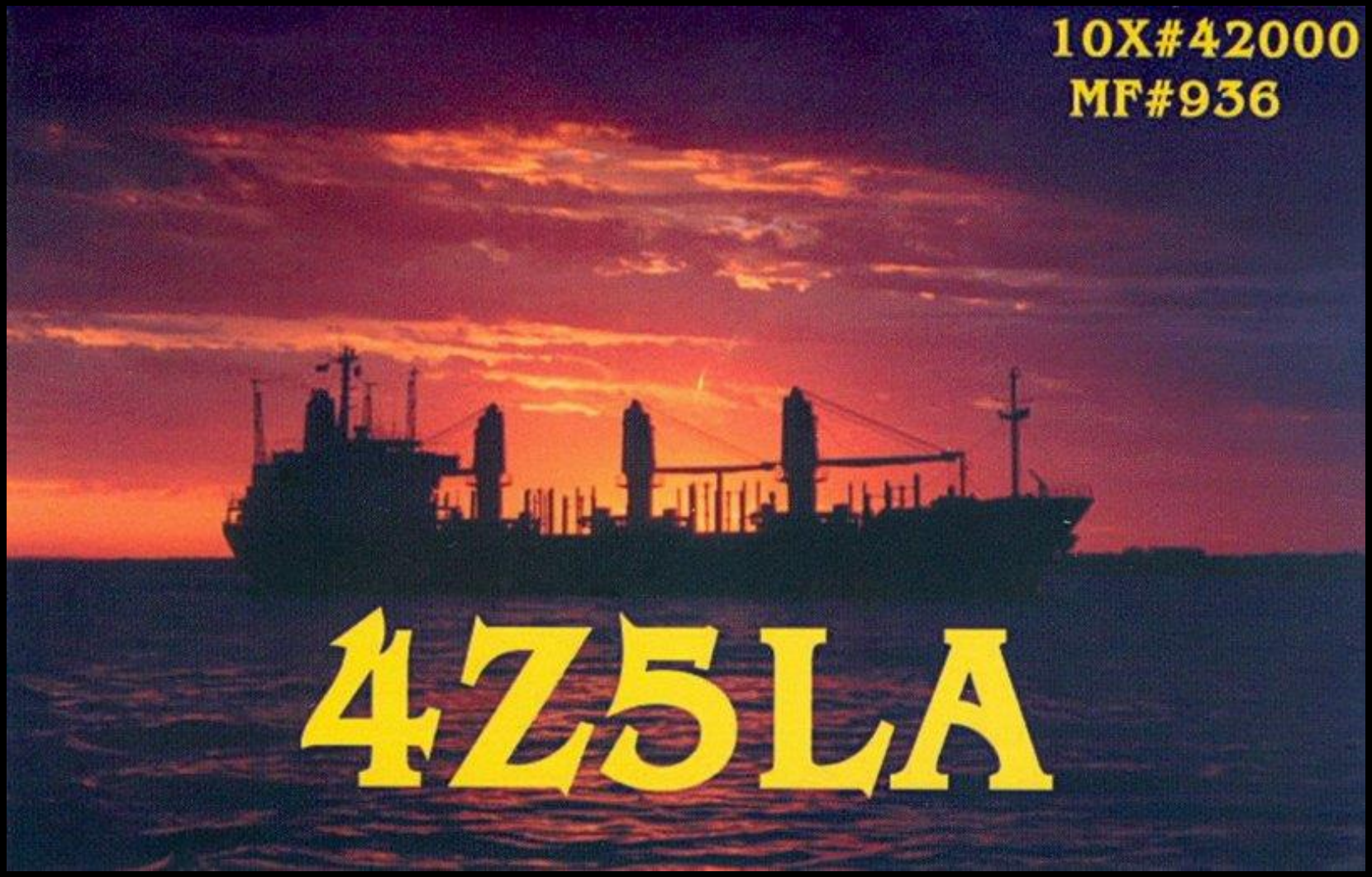

ISRAEL

80M DXCC QSL CARDS ON4UN

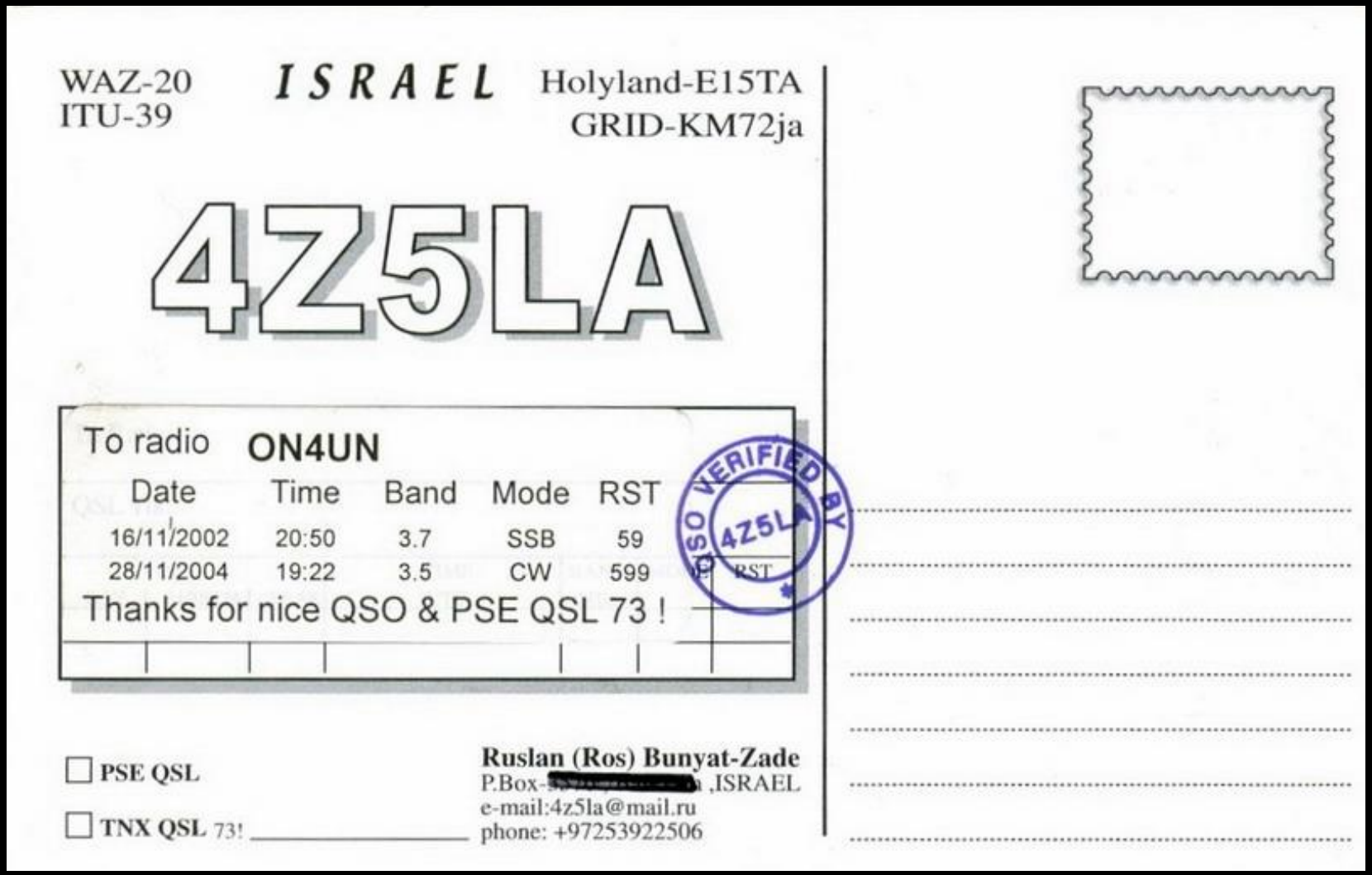

80M DXCC QSL CARDS ON4UN



80M DXCC QSL CARDS ON4UN

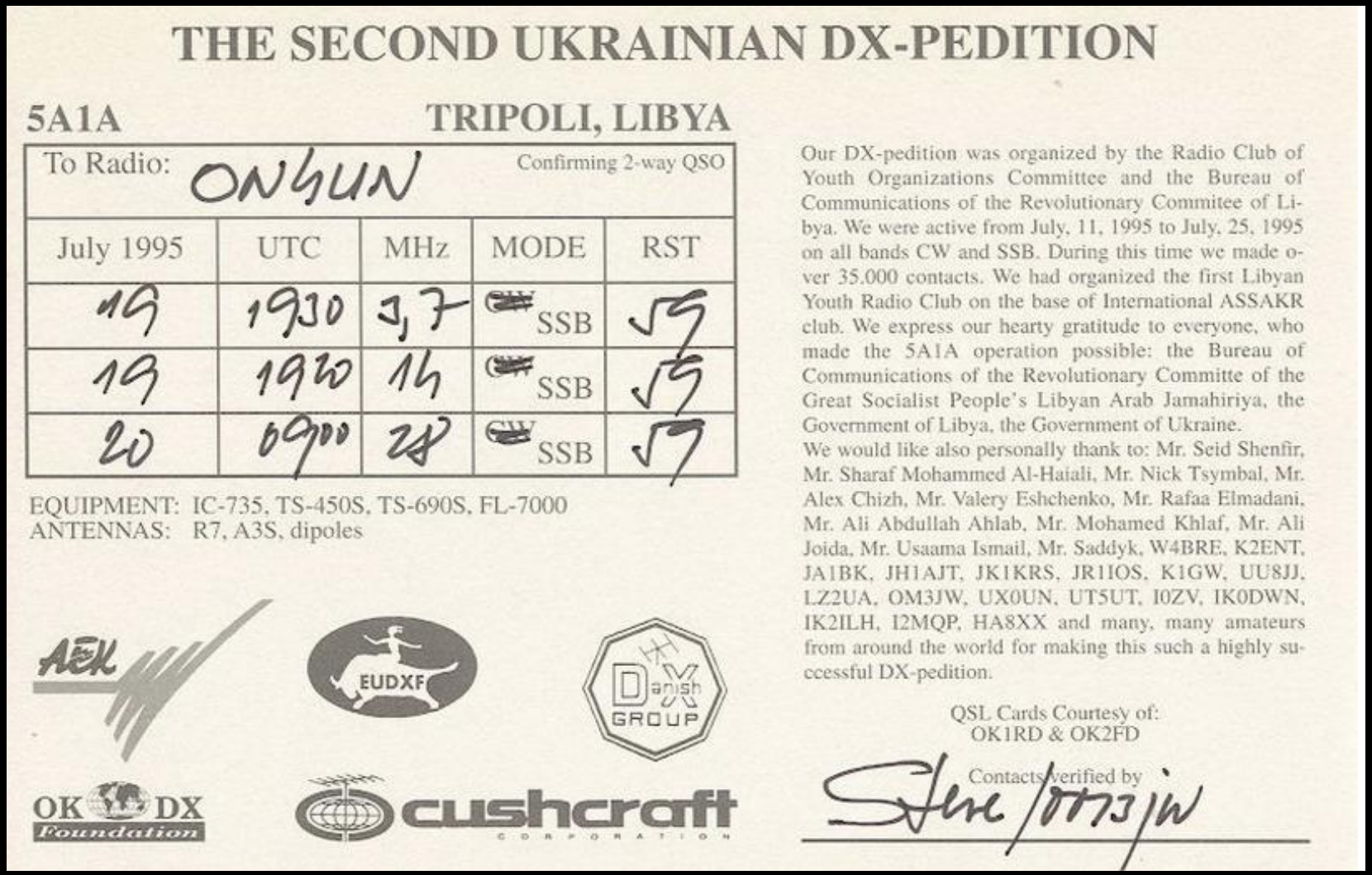

THE SECOND UKRAINIAN DX-PEDITION

5A1A **TRIPOLI, LIBYA**

To Radio: ON4UN — Confirming 2-way QSO

July 1995	UTC	MHz	MODE	RST
19	1930	3,7	~~CW~~ SSB	√9
19	1920	14	~~CW~~ SSB	√9
20	0900	28	~~CW~~ SSB	√9

EQUIPMENT: IC-735, TS-450S, TS-690S, FL-7000
ANTENNAS: R7, A3S, dipoles

Our DX-pedition was organized by the Radio Club of Youth Organizations Committee and the Bureau of Communications of the Revolutionary Commitee of Libya. We were active from July, 11, 1995 to July, 25, 1995 on all bands CW and SSB. During this time we made over 35.000 contacts. We had organized the first Libyan Youth Radio Club on the base of International ASSAKR club. We express our hearty gratitude to everyone, who made the 5A1A operation possible: the Bureau of Communications of the Revolutionary Committe of the Great Socialist People's Libyan Arab Jamahiriya, the Government of Libya, the Government of Ukraine.
We would like also personally thank to: Mr. Seid Shenfir, Mr. Sharaf Mohammed Al-Haiali, Mr. Nick Tsymbal, Mr. Alex Chizh, Mr. Valery Eshchenko, Mr. Rafaa Elmadani, Mr. Ali Abdullah Ahlab, Mr. Mohamed Khlaf, Mr. Ali Joida, Mr. Usaama Ismail, Mr. Saddyk, W4BRE, K2ENT, JA1BK, JH1AJT, JK1KRS, JR1IOS, K1GW, UU8JJ, LZ2UA, OM3JW, UX0UN, UT5UT, I0ZV, IK0DWN, IK2ILH, I2MQP, HA8XX and many, many amateurs from around the world for making this such a highly successful DX-pedition.

QSL Cards Courtesy of:
OK1RD & OK2FD

Contacts verified by
Steve 0773 jw

80M DXCC QSL CARDS ON4UN



80M DXCC QSL CARDS ON4UN

5B/AJ2O

Greetings from CYPRUS
WAZ:20 ITU:39

IOTA ISLANDS CHASER

DX Venture Club
CQ WW SSB Contest 2005

Operators: RV1AW, RA3AUU, RX3DCX, RW4WR, UA9CDV



AS-004

CONFIRMING OUR QSO

TO RADIO					2-WAY	RST
ON4UN						
Date	UTC	Band	RST	2X		
24-Oct-2005	20:15	160m	599	CW		
30-Oct-2005	21:41	80m	59	SSB		

TNX CONTEST QSOs! 73, 5B/AJ2O TEAM

QSL VIA:

THANK FOR QSOs 73s

QSL MGR RA3AUU

UA1OMS QSLprint ••• www.quadrat.ru/qsl

80M DXCC QSL CARDS ON4UN



80M DXCC QSL CARDS ON4UN

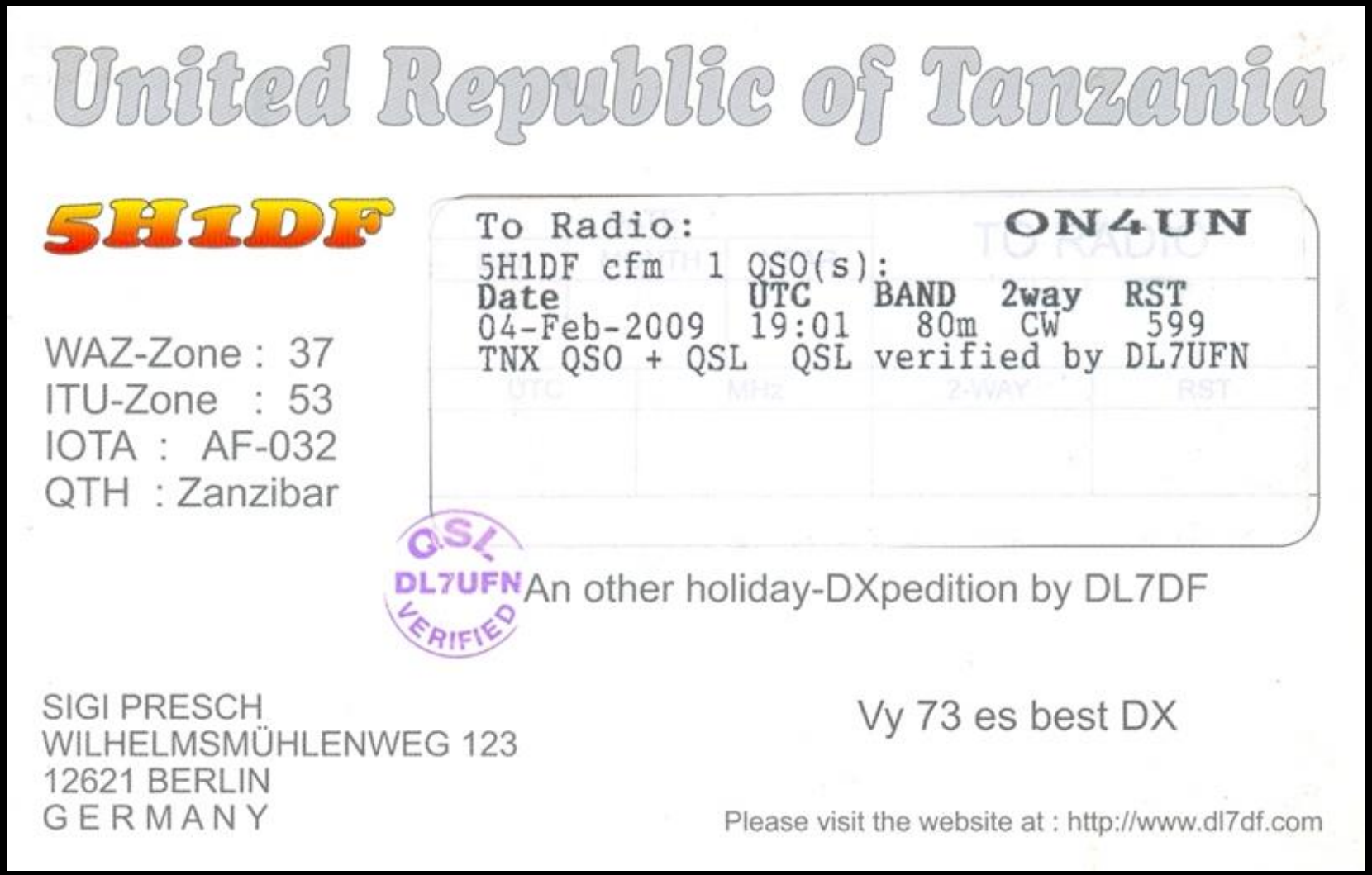

80M DXCC QSL CARDS ON4UN



NIGERIA

80M DXCC QSL CARDS ON4UN

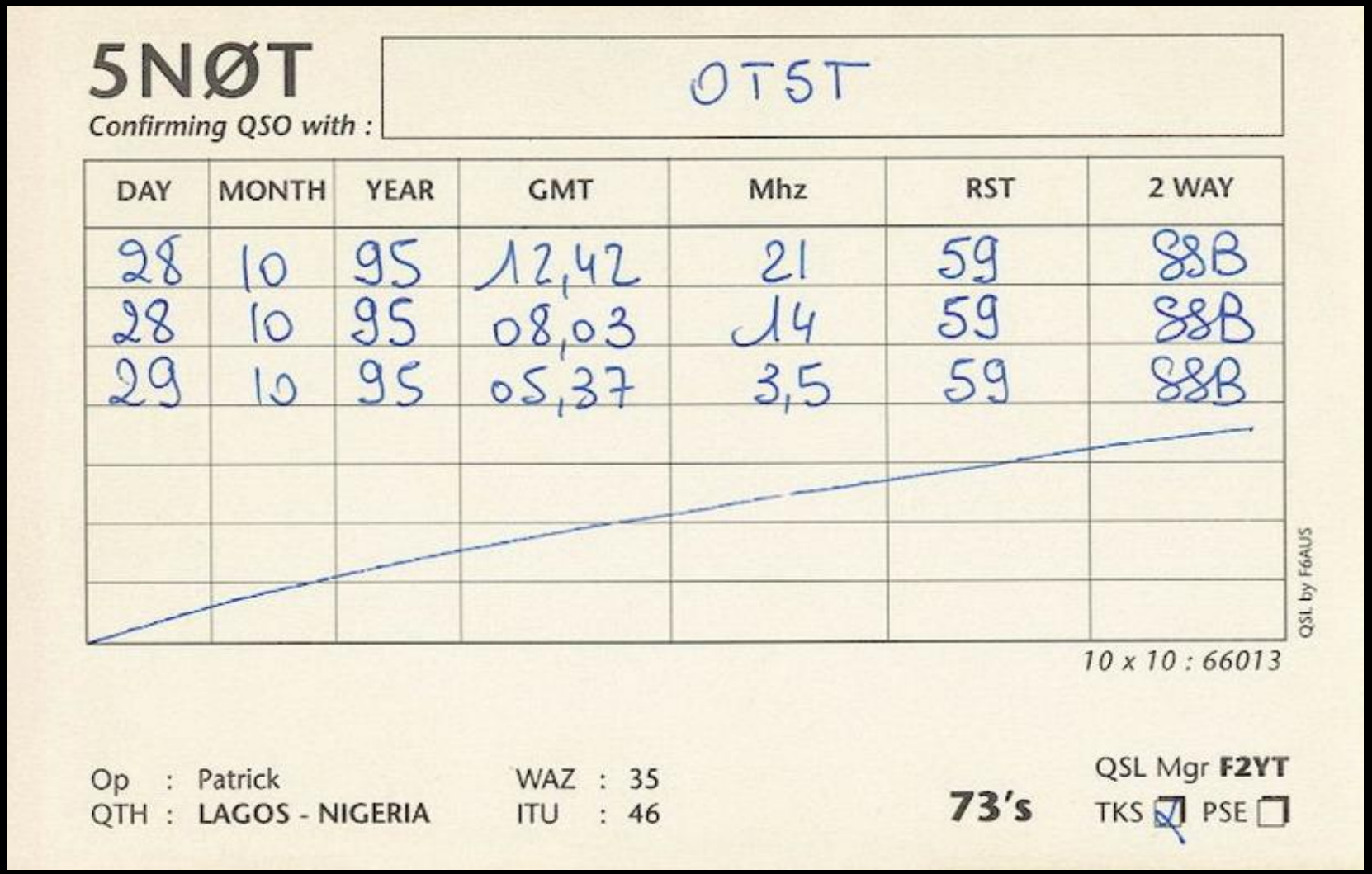

5NØT

Confirming QSO with : OT5T

DAY	MONTH	YEAR	GMT	Mhz	RST	2 WAY
28	10	95	12,42	21	59	SSB
28	10	95	08,03	14	59	SSB
29	10	95	05,37	3,5	59	SSB

QSL by F6AUS

10 x 10 : 66013

Op : Patrick
QTH : **LAGOS - NIGERIA**

WAZ : 35
ITU : 46

73's

QSL Mgr **F2YT**
TKS ☑ PSE ☐

80M DXCC QSL CARDS ON4UN



MADAGASCAR

80M DXCC QSL CARDS ON4UN

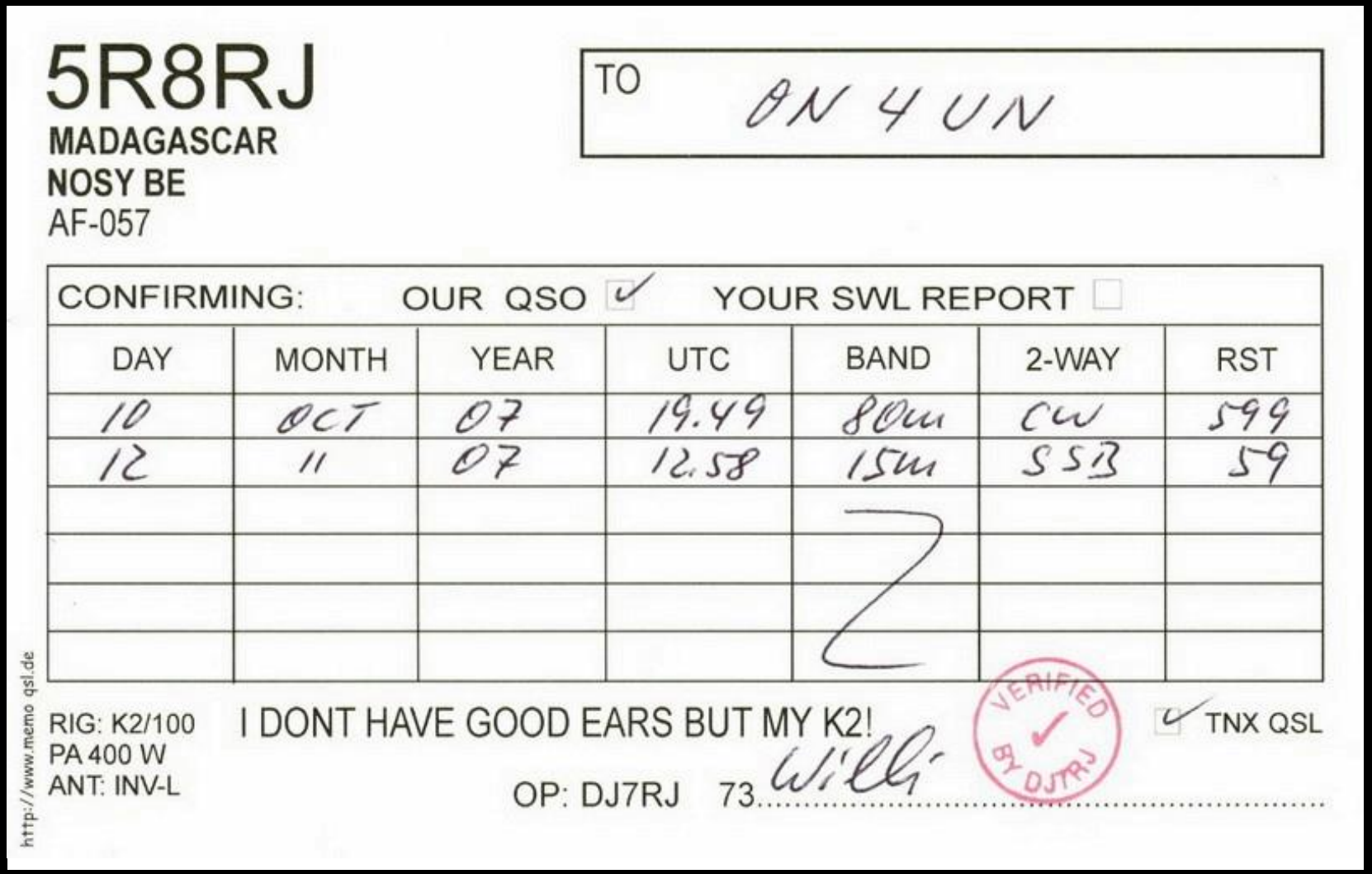

5R8RJ
MADAGASCAR
NOSY BE
AF-057

TO ON 4 UN

CONFIRMING: OUR QSO ✓ YOUR SWL REPORT ☐

DAY	MONTH	YEAR	UTC	BAND	2-WAY	RST
10	OCT	07	19.49	80m	CW	599
12	11	07	12.58	15m	SSB	59

RIG: K2/100
PA 400 W
ANT: INV-L

I DONT HAVE GOOD EARS BUT MY K2!

OP: DJ7RJ 73 Willi

VERIFIED BY DJ7RJ

✓ TNX QSL

http://www.memo qsl.de

80M DXCC QSL CARDS ON4UN



MAURITANIA

80M DXCC QSL CARDS ON4UN



80M DXCC QSL CARDS ON4UN



80M DXCC QSL CARDS ON4UN

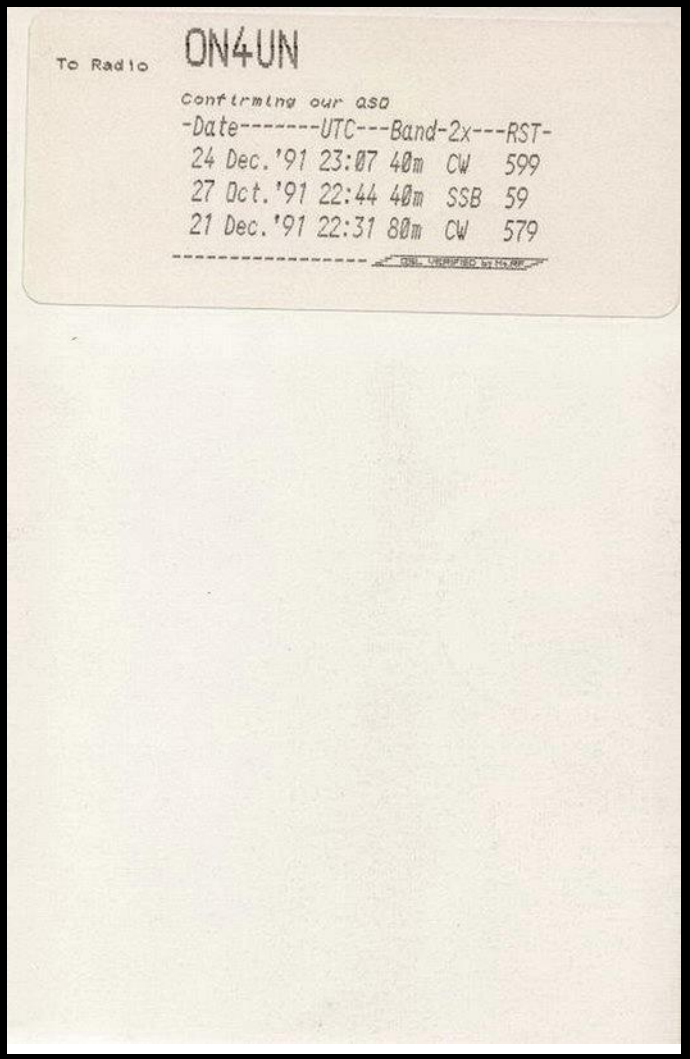

To Radio ON4UN

Confirming our QSO

-Date	UTC	Band	2x	RST
24 Dec.'91	23:07	40m	CW	599
27 Oct.'91	22:44	40m	SSB	59
21 Dec.'91	22:31	80m	CW	579

80M DXCC QSL CARDS ON4UN



80M DXCC QSL CARDS ON4UN

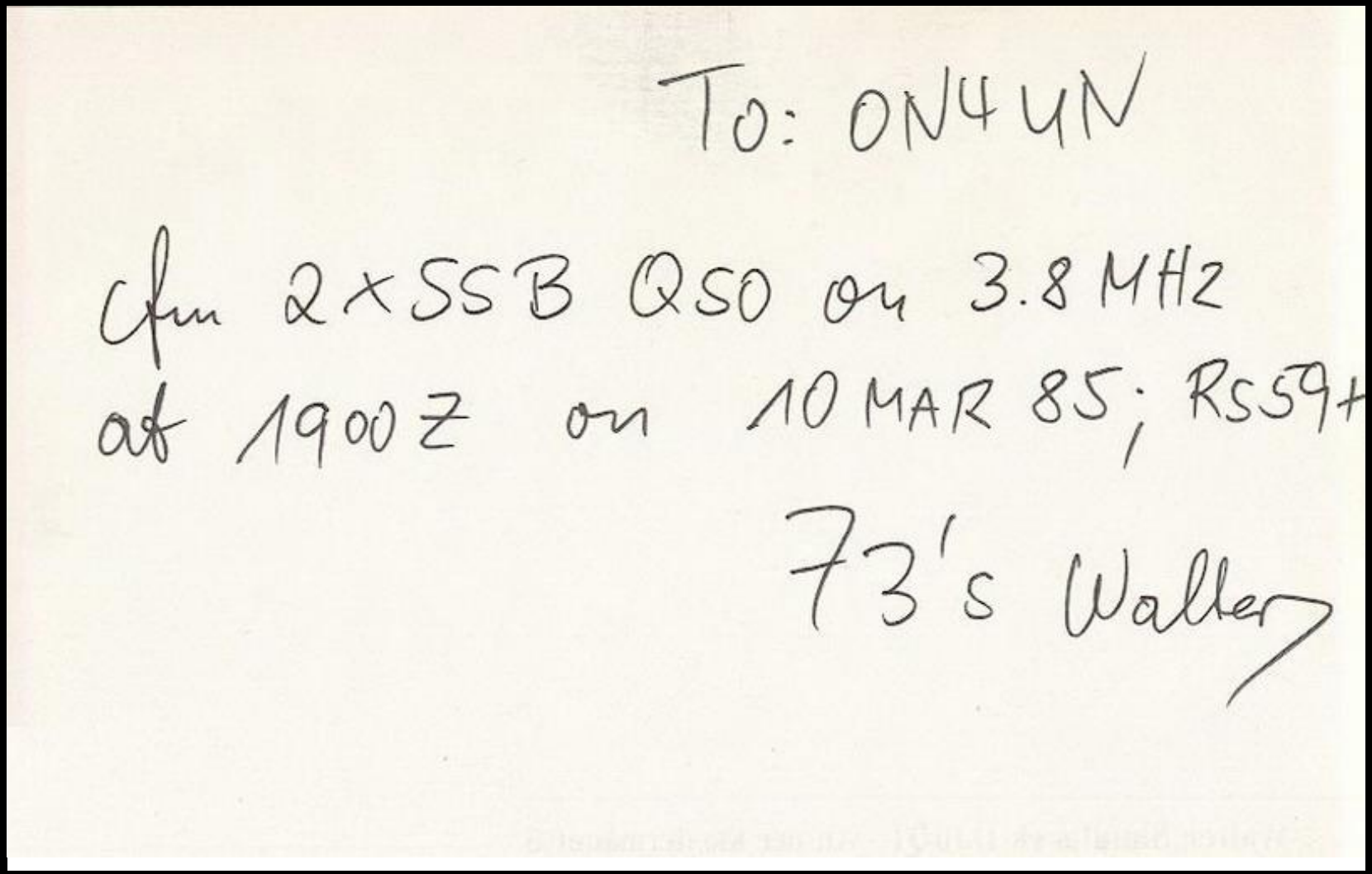

80M DXCC QSL CARDS ON4UN



80M DXCC QSL CARDS ON4UN

Talofa lava...

Let me tell you about the country of Western Samoa, situated in the heart of Polynesia.

They gained independence in 1962 an have since enjoyed political stability and economic growth. Most of the people live on the two larger islands of Upolu and Savaii. Around 35,000 live in the picturesque waterfront capital of Apia on Upolu. Ninety percent of the people are full blooded Polynesians. The culture has been developed over some 2,000 years and is strongly infrained in the people.

Visitors to Samoa are normally those who want to explore the South Pacific, learning more about the diverse cultures of the Pacific islanders — Or an enthusiast Ham looking for DX and endless pile-ups from its not often visited coasts.

See You on lowbands!

73 de Peter

OH1RY (also OH1IJ)
Pekka Kolehmainen
Box 29
SF-21530 Paimio
FINLAND

NORTHERN CALIFORNIA DX FOUNDATION, INC.

TO RADIO: ON4UN

DATE	GMT	RST	MHZ	2 WAY
9 nov 86	0639	55	3,8	SSB



80M DXCC QSL CARDS ON4UN



80M DXCC QSL CARDS ON4UN

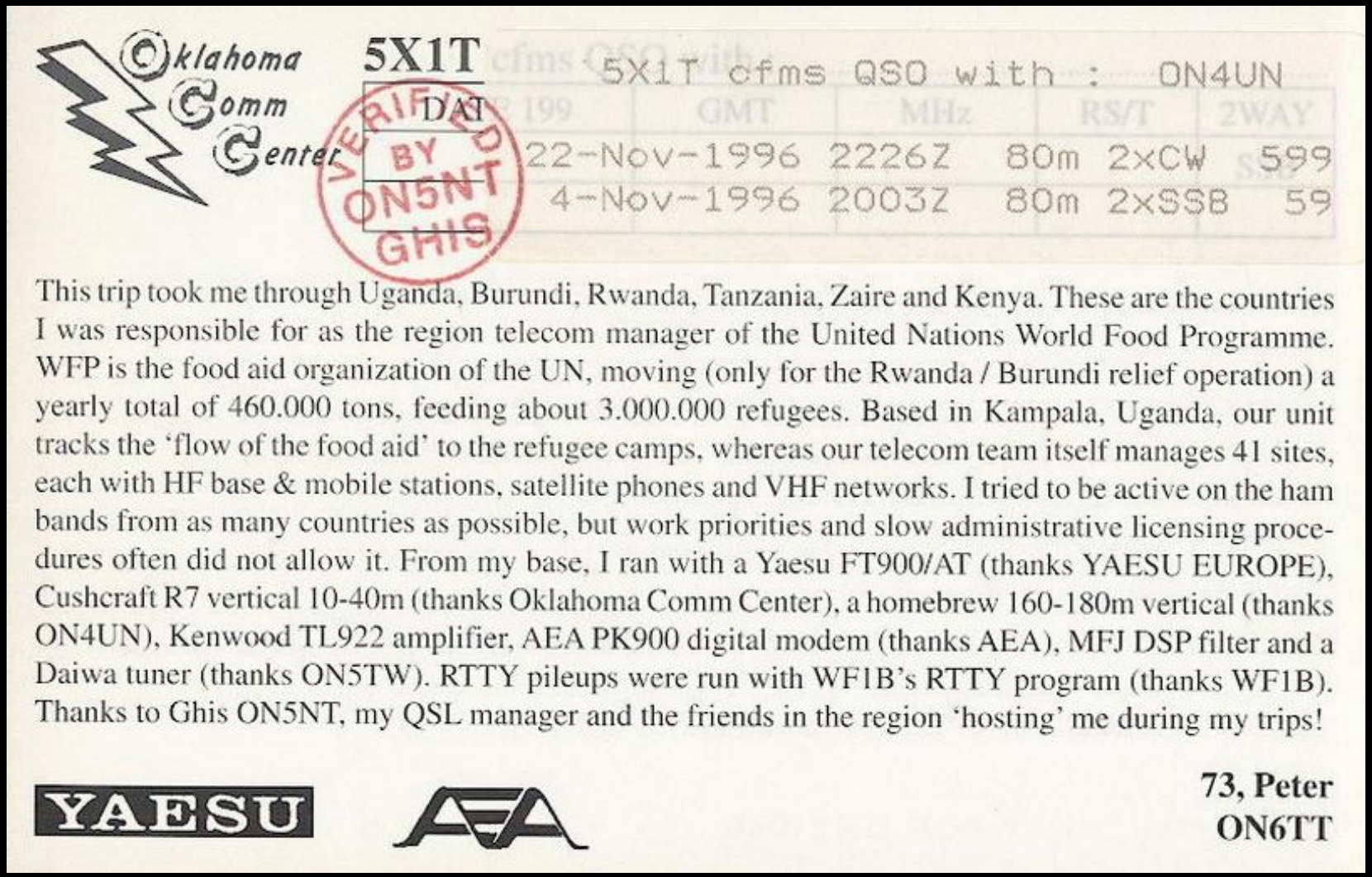

Oklahoma Comm Center

5X1T

DAT

VERIFIED BY ON5NT GHIS

5X1T cfms QSO with : ON4UN

	GMT	MHz	RS/T	2WAY
22-Nov-1996	2226Z	80m	2xCW	599
4-Nov-1996	2003Z	80m	2xSSB	59

This trip took me through Uganda, Burundi, Rwanda, Tanzania, Zaire and Kenya. These are the countries I was responsible for as the region telecom manager of the United Nations World Food Programme. WFP is the food aid organization of the UN, moving (only for the Rwanda / Burundi relief operation) a yearly total of 460.000 tons, feeding about 3.000.000 refugees. Based in Kampala, Uganda, our unit tracks the 'flow of the food aid' to the refugee camps, whereas our telecom team itself manages 41 sites, each with HF base & mobile stations, satellite phones and VHF networks. I tried to be active on the ham bands from as many countries as possible, but work priorities and slow administrative licensing procedures often did not allow it. From my base, I ran with a Yaesu FT900/AT (thanks YAESU EUROPE), Cushcraft R7 vertical 10-40m (thanks Oklahoma Comm Center), a homebrew 160-180m vertical (thanks ON4UN), Kenwood TL922 amplifier, AEA PK900 digital modem (thanks AEA), MFJ DSP filter and a Daiwa tuner (thanks ON5TW). RTTY pileups were run with WF1B's RTTY program (thanks WF1B). Thanks to Ghis ON5NT, my QSL manager and the friends in the region 'hosting' me during my trips!

YAESU

AEA

73, Peter
ON6TT

80M DXCC QSL CARDS ON4UN



80M DXCC QSL CARDS ON4UN

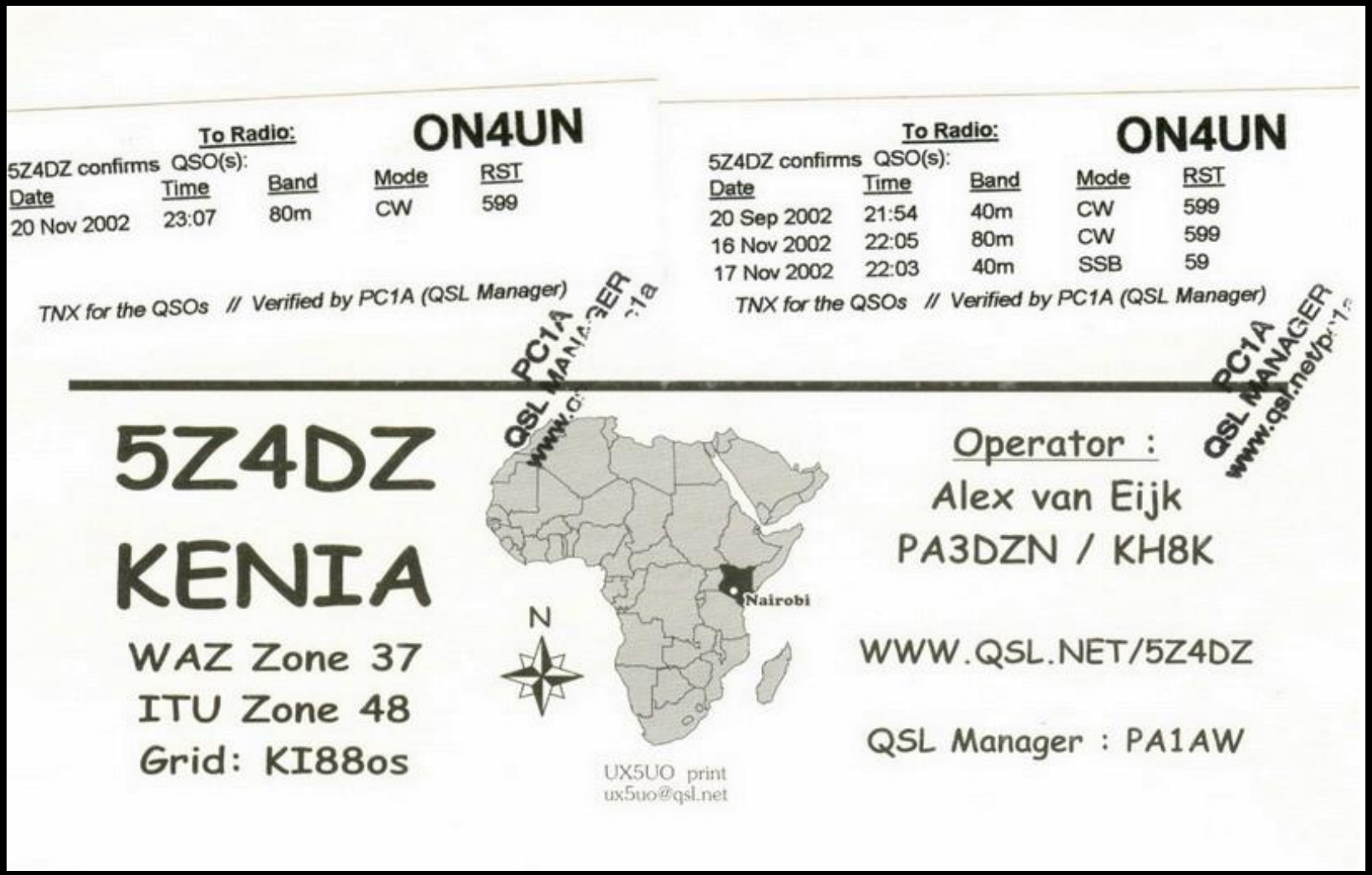

80M DXCC QSL CARDS ON4UN



80M DXCC QSL CARDS ON4UN

Operators:
- 6W/DL7CM Hans ☐
- 6W/DM2AYO Sid ☐
- 6W/DL6CT Mel ☒

QTH: **Cap Skirring - Senegal**

WAZ: **35**
ITU: **46**
Loc: **IK12pi**

Time of operation: March 3rd - March 23rd, 2007

Pictures:
- left: DL7CM try to shoot a rope over a tree
- middle: DM2AYO works RTTY
- right: DL6CT mimes the rotor for our beam
- main: a village at Casamanche

Sponsored by:

☒ CONFIRMING OUR 2 way QSO ☐ UR SWL - Report

CALL	D	M	Y	UTC	MHz	mode	R	S	T	remarks
ON4UN	21	3	07	21:29	3.5	CW	5	9	9	
										73
										dr
										John
VIA										

For more info:
http://www.qsl.net/dl7cm/6w/6w.htm

Printed by IK1PML 04/2007 www.lakesnet.it/bevione

73

80M DXCC QSL CARDS ON4UN

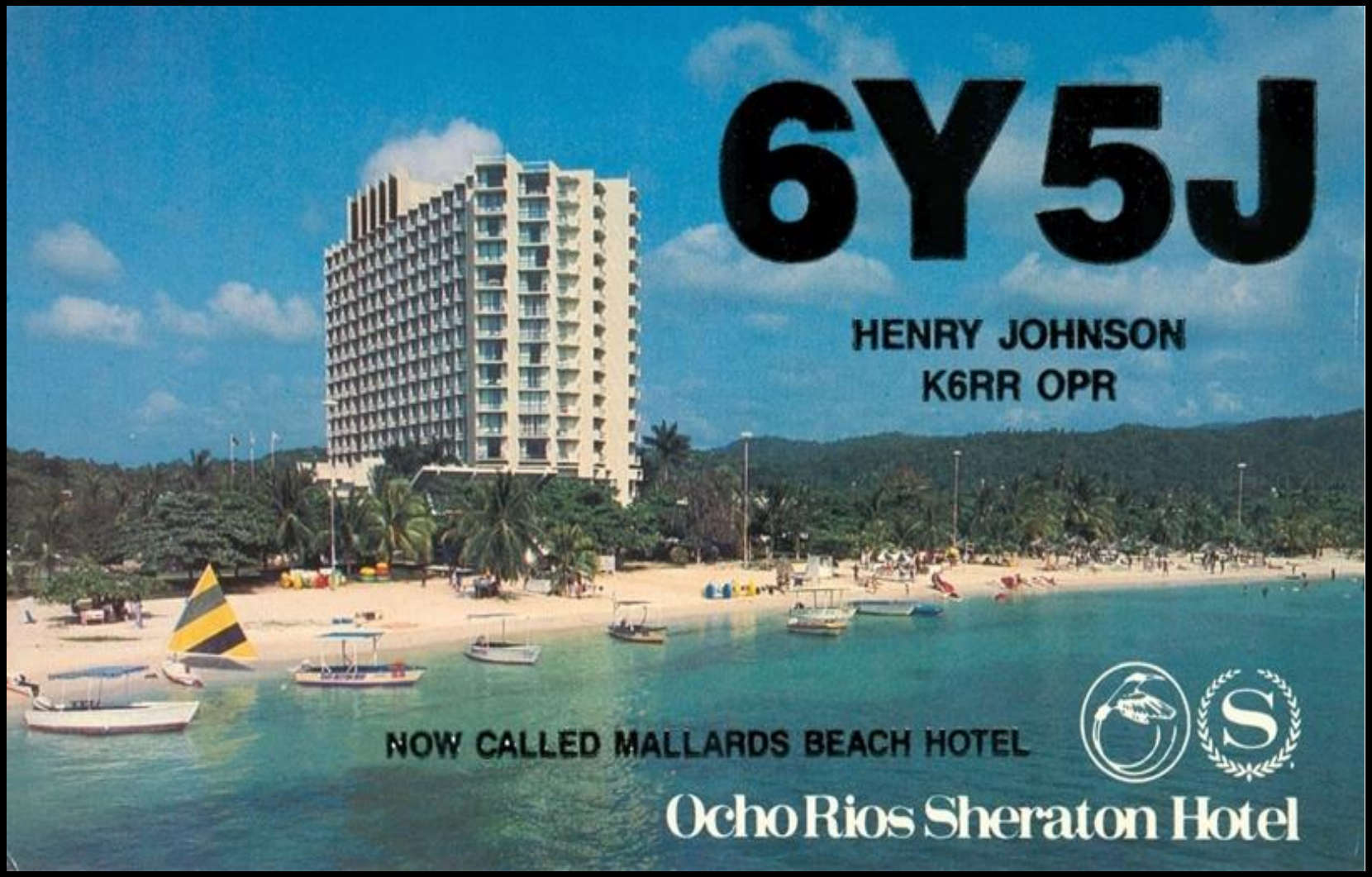

JAMAICA

80M DXCC QSL CARDS ON4UN

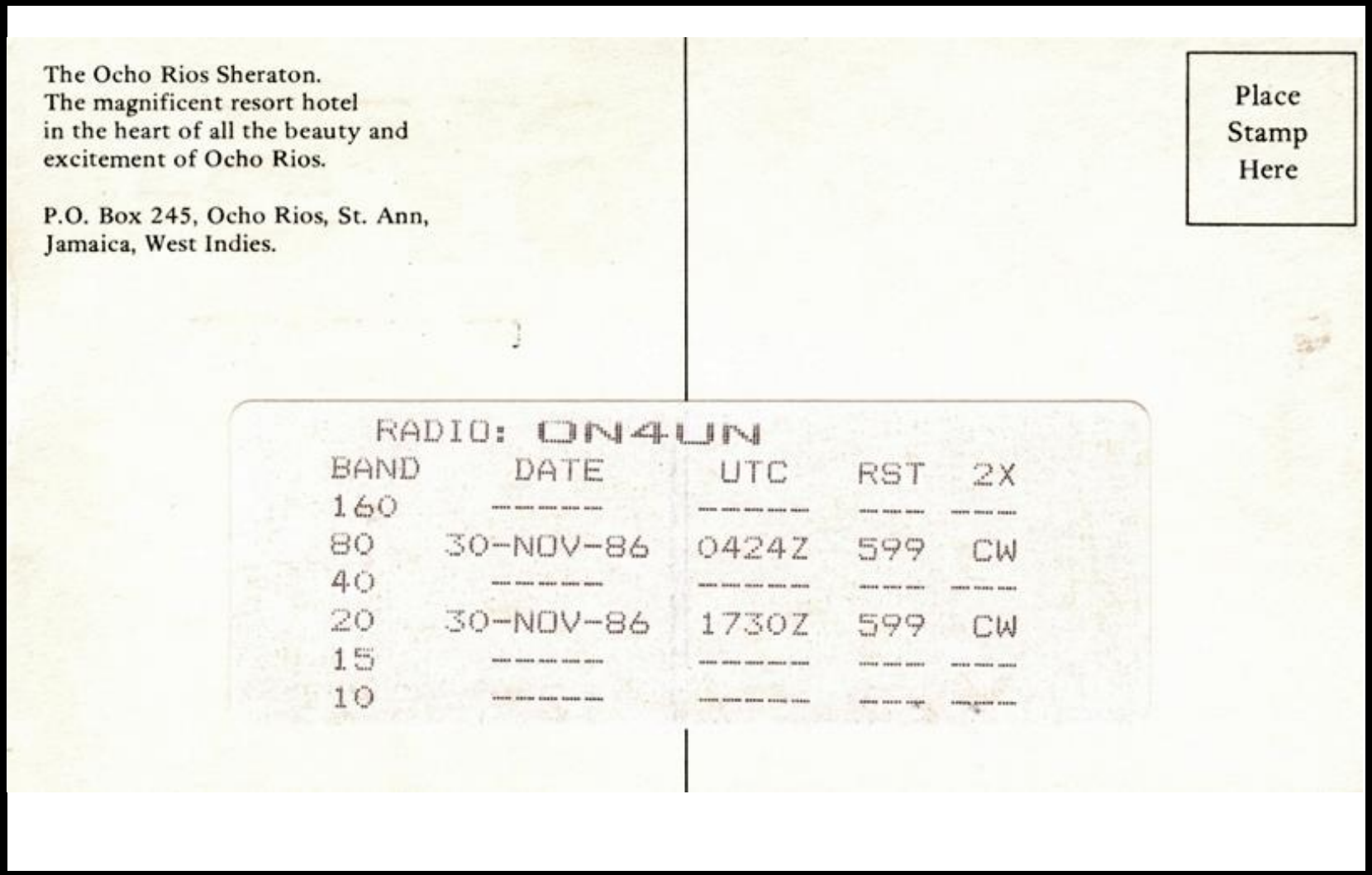

The Ocho Rios Sheraton.
The magnificent resort hotel
in the heart of all the beauty and
excitement of Ocho Rios.

P.O. Box 245, Ocho Rios, St. Ann,
Jamaica, West Indies.

Place
Stamp
Here

RADIO: ON4UN

BAND	DATE	UTC	RST	2X
160	------	------	---	---
80	30-NOV-86	0424Z	599	CW
40	------	------	---	---
20	30-NOV-86	1730Z	599	CW
15	------	------	---	---
10	------	------	---	---

80M DXCC QSL CARDS ON4UN



80M DXCC QSL CARDS ON4UN



CQ 37 AF-028 SOCOTRA ISLAND, REPUBLIC OF YEMEN 2012 70FF-001 ITU 48

706T

OPERATORS: RA9USU, K3LP, RA3AUU, WD5COV, UA3AB, N6PSE, R3FA, K1ZM, RM2M, JT1CO, UA4HOX, YT1AD, R7LV, LZ2HM, RL3FT

ON4UN

Date	UTC	Band	RST	2X
30-Apr-2012	21:37	20m	59	SSB
30-Apr-2012	21:55	80m	599	CW
30-Apr-2012	22:10	40m	59	SSB
30-Apr-2012	22:34	80m	59	SSB
01-May-2012	08:07	20m	599	CW

ON4UN

Date	UTC	Band	RST	2X
01-May-2012	08:13	15m	59	SSB
01-May-2012	15:51	10m	59	SSB
02-May-2012	01:21	40m	599	CW
02-May-2012	08:23	15m	599	CW
02-May-2012	10:10	10m	599	CW

APR MAY SSB CW RTTY 59 599

EQUIPMENT: 5X ELECRAFT K3'S, 5X ACOM-1010'S, KENWOOD TS-590S, SPIDERBEAM, RR-33, CT HF-37, VDA'S - 12&17, BIGIR, ¼ VERTICALS - 40 & 80 & 160, JA & NA BEVERAGES.

THE ORGANIZERS OF THIS DX-PEDITION WOULD LIKE TO THANK ALL AMATEURS AND GROUPS FOR THEIR SUPPORT, SPECIAL APPRECIATIONS GOES TO: NCDXF, INDEXA, GDXF, TBDXC, TOKYO 610DX GROUP, MDXC, NCDXC, DDXG, ARRL, SRR, NCDXA, EA2RY, JA1BK, JH1ROJ, K3WGR, K5JZ, K9CT, MDOCCE, N3KS, NN1N, N8RR, NT2X, NT2Y, UA3DX, USOKW, RZ3EM, W3UR, W6OPO, TCDXA, WVDXC, AMATEUR RADIO SUPPLIES, CCDXC, NADXC, HDXCC, UNICOM, R-QUAD, YEMEN OBSERVER MAGAZINE, AL-AQEEQ TV CHANNEL.

OUR GRATITUDE ALSO GOES TO: AH6HY, DJ8NK, EY8MM, JA5XWB, JA7BSD, JR7VHZ, K1LZ, K3SX, K3UL, K6MD, K7GQ, K7HC, K8FH, KA1R, KA3DRR, LZ1QN, N4LZ, N5PA, N6MM, ND2T, K1FZ, K6MD, PY5EG, RU5A, RA5A, RJ3AA, SM5AQD, UA0BA, W4PK, W5DNT, WB4YDL, WB5JID, ZS4TX, PEOPLE OF REPUBLIC OF YEMEN, YEMEN'S MINISTRY OF INTERIOR, MINISTRY OF INFORMATION, MINISTRY OF TELECOMMUNICATION AND INFORMATION TECHNOLOGY, FARES AL SANABANI, MOHAMMED NASSER HASAN, AHMED NASSER AL-HAMADI, YAROSLAV & KARINA ZHELEZNOV FROM YEMEN FRIENDLY TOURS, ABDUL HAMEED GHNIMA.

80M DXCC QSL CARDS ON4UN

7P8DX



"THE KINGDOM IN THE SKY"

John

TNX QSL, photo, & Software.

RIG: Kenwood TS-440S
Heathkit SB-1000

ANT: ~~Cushcraft A4S~~
Inverted V

Your DX totals are fantastic!

ITU ZONE: 57

CQ ZONE: 38

CONFIRMING QSO WITH

STATION	DAY MO. YR.	UTC
ON4UN	28 12 91	1811

REPORT	MHZ	MODE	QSL
5/7	3.799	2X SSB	TNX

73, ED DOUGLASS
P.O. BOX 1570
MASERU 100, LESOTHO
SOUTHERN AFRICA

SL

LESOTHO

80M DXCC QSL CARDS ON4UN



80M DXCC QSL CARDS ON4UN

7Q7CW - Malawi

South Africa



Zone 37

QSL via: DK7PE
Rudolf Klos
Kleine Untergasse 25
6501 Nieder-Olm / F.R.G.

TO RADIO _____

1
0

ON4UN

7Q7CW confirms the following QSOs:

Date	UT	Band	2Way	RST
1990-AUG-18	2101	80	CW	599
1990-AUG-18	2025	40	CW	599
1990-AUG-19	1608	20	CW	599
1990-AUG-19	0919	10	CW	599

NORTHERN CALIFORNIA DX FOUNDATION, INC.

From Aug. 12th to Aug. 21st 1990, I had the opportunity to operate out of Blantyre in Southern Malawi. During a nine day's DX-Pedition, I made about 6.500 CW-QSO's, while using the call sign 7Q7CW. My equipment was an FT 757 GX and a FL 2100 Z linear, which came to a total weight of 53 Kg. Wire antennas like Slopers, Windoms and beams, with a total length of 250 m, were used for the nine different shortwave bands.

80M DXCC QSL CARDS ON4UN



ALGERIA

80M DXCC QSL CARDS ON4UN



7X2ARA

Clubstation of ARA - Amateurs Radio Algériens
7 Square Port Saïd · B.P. 1 · 16000 Algiers
Algeria · North Africa · WAZ 33 · ITU 37

To Radio:

ON4UN

CQ WW DX CW 2003 operated by DF4SA (single operator, all band, low pwr)

7X2ARA is glad to confirm the following QSO(s):

Date	UTC	Band	2way	RST
30-Nov-2003	21:19	80m	CW	599
30-Nov-2003	19:49	40m	CW	599
30-Nov-2003	17:15	20m	CW	599
29-Nov-2003	10:36	15m	CW	599

rig: kenwood ts-570d (100w) · antennas: multiband GP for 10/15/20/40m & addtl. wire GP for 40/80/160m on top of ARA building

... this was a last minute operation, only possible with the good will and lovely help of ARA. It was big fun operating their clubstation in downtown Algiers and being the only 7X stn on the band! **Many thanks to all the friendly people at ARA, especially 7X2RO, 7X2MA, 7X2CB, 7X2FB, 7X2GX, 7X2HF & 7X2HS.** I really enjoyed my stay and hope to be back some day, maybe with bigger antennas... ☺
After the contest I made a short trip into "The Grand South" (Sahara desert) and felt truly overwhelmed by its unique flair.
top small photo: Ghardaia oasis bottom small photo: Algerian liberty monument and view over bay of Algiers

claimed score: 3823 QSOs, 357 countries, 100 zones, 5.2 million points
··· for more information, pictures and full stories please visit my **website** (a return qsl is not necessary) ···

cornelius paul, df4sa · adelberger weg 3 · 73104 breech · gemany ··· df4sa@contesting.com · www.qsl.net/df4sa
hsc 1468 ··· vhsc 254 · shsc 111 · u-qrq-c 157 · agcw-dl 1380 · bcc · darc p41 · father: df6sw (s.k.) · brother: dl3sdm

ONAT··· Office National Algérien du Tourisme www.onat-dz.com

spiderbeam high performance lightweight antennas www.spiderbeam.net

http://www.memo-qsl.de

80M DXCC QSL CARDS ON4UN



80M DXCC QSL CARDS ON4UN

8P1A Grid GK03

Tom Georgens, W2SC/8P9JG



Thanks to my wife Kathleen for her support and tower work!

To Radio: **ON4UN**

8P1A confirms the following QSO(s):

Date	Time	Band	Mode	RST
25-10-2003	05:32	80m	SSB	59
25-10-2003	04:42	40m	SSB	59
30-10-2004	20:39	20m	SSB	59

Thanks for the QSO(s)! Verified by NN1N -- CU in the next contest!

To Radio: **ON4UN**

8P1A confirms the following QSO(s):

Date	Time	Band	Mode	RST
30-10-2004	15:26	15m	SSB	59
30-10-2004	12:19	10m	SSB	59

Thanks for the QSO(s)! Verified by NN1N -- CU in the next contest!



I usually just ride-out the frequent downpours on the tower. If you can't work in the rain in Barbados, you can't get anything done!



Installing a new antenna with good weather

Dave Patton, NN1N, QSL Manager

qsl print ELLI OK1FXX www.qsl.cz

80M DXCC QSL CARDS ON4UN



MALDIVES

80M DXCC QSL CARDS ON4UN

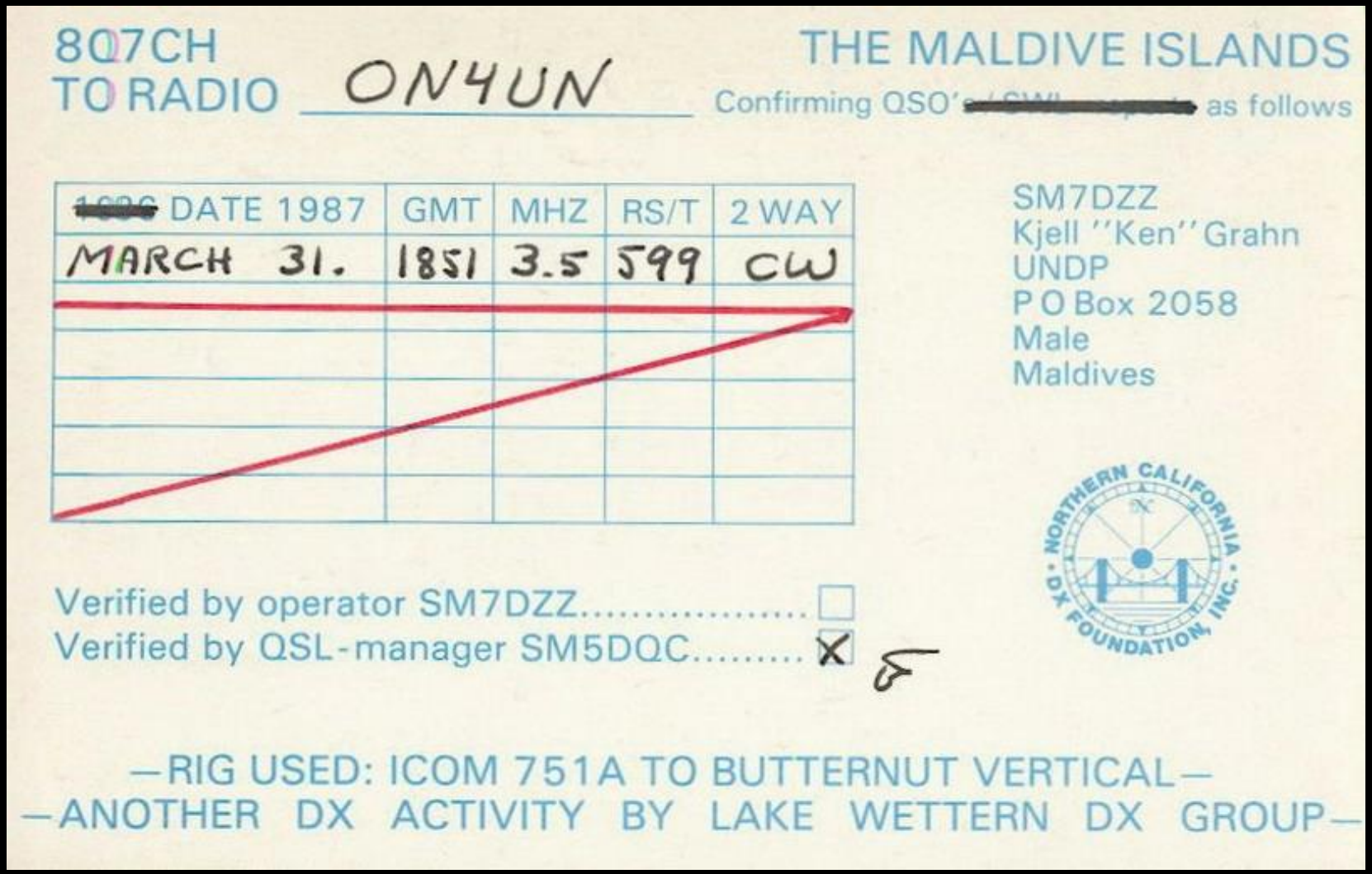

80M DXCC QSL CARDS ON4UN



80M DXCC QSL CARDS ON4UN

TO RADIO: ON4UN

BAND	DATE	UTC	RST	2X
40	26-Oct-96	23:41	59	SSB
80	27-Oct-96	06:44	59	SSB

8R1K CQWW96 OPERATED BY OH0XX

NOKIA
CONNECTING PEOPLE

Force 12
Antennas and Systems

8R1K, Georgetown
Guyana, South America
QTH 5° 9" N, 58° 6" E, Zone 9

Many thanks to Raj 8R1RPN and to his family for their warm hospitality

8R1K CQ WW SSB 1996
operated by
Olli Rissanen,
OHØXX, EA4BQ & 8P9EA
Suite 599, 1313 So. Military Trail
Deerfield Beach, FL33442, U.S.A.
Internet:
rissanen@ntcsal01da.ntc.nokia.com

Guyana

Guyana is a tropical country on the northern shoulder of South America, 215,000 sq km in area approximately the size of Great Britain, and bordered by Venezuela, Brazil, Suriname and the Atlantic Ocean.

Guyana first gain European notice in 1498 with the voyages of Christopher Columbus, it was the stage for competing colonial interest – British, French, and Dutch – until it officially became British Guyana in 1831. In 1966 the country gained independence, and adopted the name Guyana.

Imagine Guyana

Imagine a place of incredible beauty where nature still reigns supreme, where time has stood still or at least moved at a slower pace to the rest of the world. Imagine a city built almost entirely of wood in the beautiful colonial style architecture that has no comparison elsewhere in the world. Imagine pure, fresh rivers of dark, deep waters reflecting like mirror, the lush and vibrant rainforest that crowds their banks. Imagine the brilliantly coloured birds and butterflies that swoop and soar over their polished surfaces. Imagine a thousand breathtaking waterfalls and magical creeks. Imagine virgin rainforest, home to an innumerable species of rare exotic plant and animal life. Imagine majestic mountains and rolling savannahs as far as the eye can see where ranchers and cowboys ride the last frontier on the open range. Imagine the hiss of the rawhide lasso and the dust and the danger of the coral. Imagine Eldorado, a land that nature has blessed with untold riches of diamond and gold just beneath its surface, where bold adventures set off in search of sparkling treasures. Imagine warm tropical breezes and the song of the tree frogs at night. Now open your eyes, forget imagination. This reality. This is Guyana.

80M DXCC QSL CARDS ON4UN



CROATIA

80M DXCC QSL CARDS ON4UN

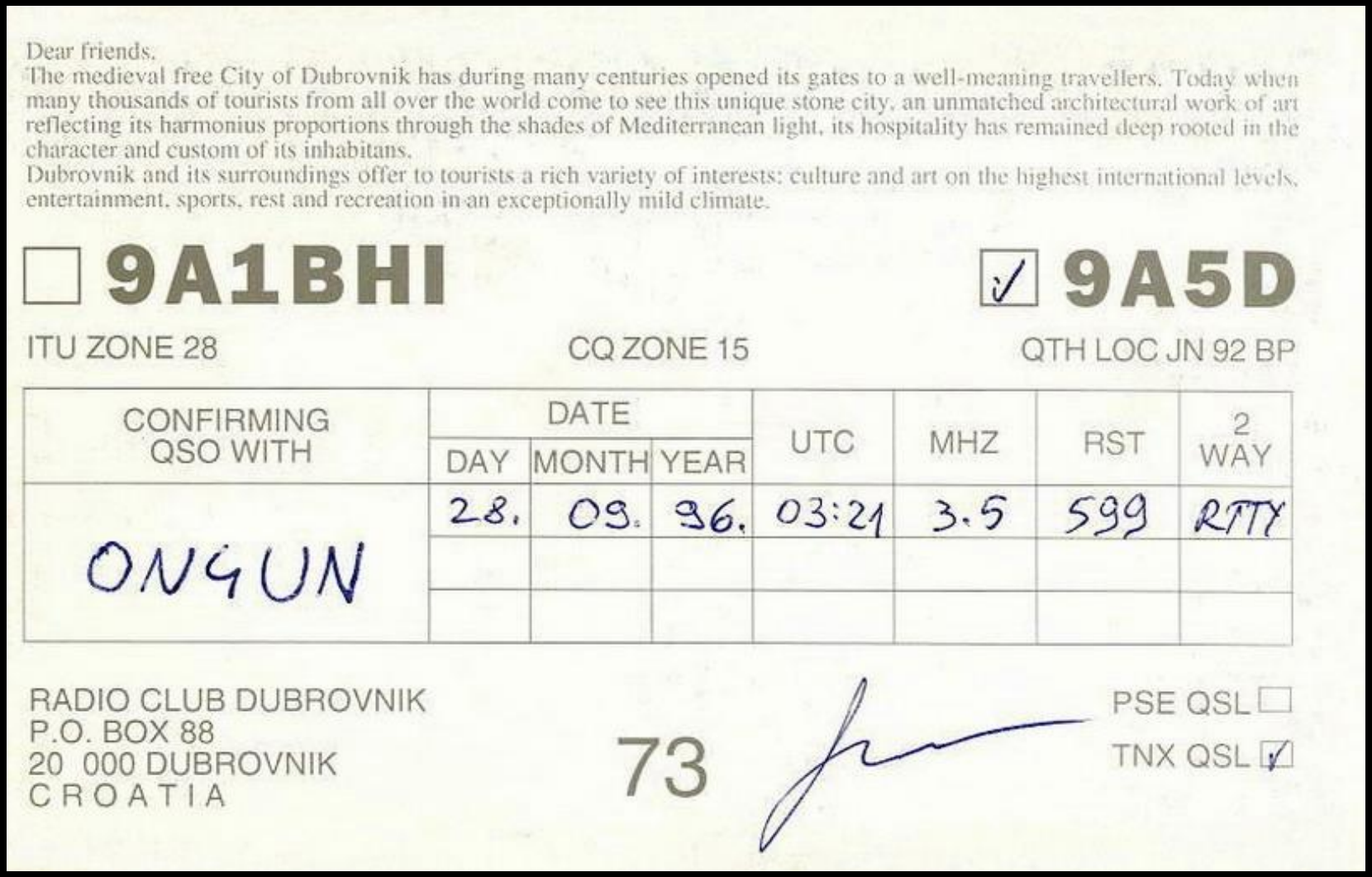

Dear friends.
The medieval free City of Dubrovnik has during many centuries opened its gates to a well-meaning travellers. Today when many thousands of tourists from all over the world come to see this unique stone city, an unmatched architectural work of art reflecting its harmonius proportions through the shades of Mediterranean light, its hospitality has remained deep rooted in the character and custom of its inhabitans.
Dubrovnik and its surroundings offer to tourists a rich variety of interests: culture and art on the highest international levels, entertainment, sports, rest and recreation in an exceptionally mild climate.

☐ **9A1BHI**

☑ **9A5D**

ITU ZONE 28 CQ ZONE 15 QTH LOC JN 92 BP

CONFIRMING QSO WITH	DATE			UTC	MHZ	RST	2 WAY
	DAY	MONTH	YEAR				
ON4UN	28.	09.	96.	03:21	3.5	599	RTTY

RADIO CLUB DUBROVNIK
P.O. BOX 88
20 000 DUBROVNIK
C R O A T I A

73

PSE QSL ☐
TNX QSL ☑

80M DXCC QSL CARDS ON4UN



80M DXCC QSL CARDS ON4UN

9G1AA

To station ON 4 UN

Via —

DAGOE

DAGOE Foundation
P.O. Box 356
3300 AJ Dordrecht
The Netherlands

Date	U.T.C.	MHz	2 way	RST
27-3-93	1916	14	SSB ~~CW~~	59 (9)
2-4-93	1636	14	~~SSB~~ CW	59 (9)
2-4-93	2137	3,5	~~SSB~~ CW	59 (9)

The station was equipped with 2x FT 990 and 2x FL 7000 from Yaesu
Antenna's: For 10,15 and 20 mtr. a 3 el mono band beam each.
For 40, 80 and 160 mtr. an inverted Vee and a 3 band GP for WARC.

Remarks:

TNX QSL 73 PA3AWW

80M DXCC QSL CARDS ON4UN



80M DXCC QSL CARDS ON4UN

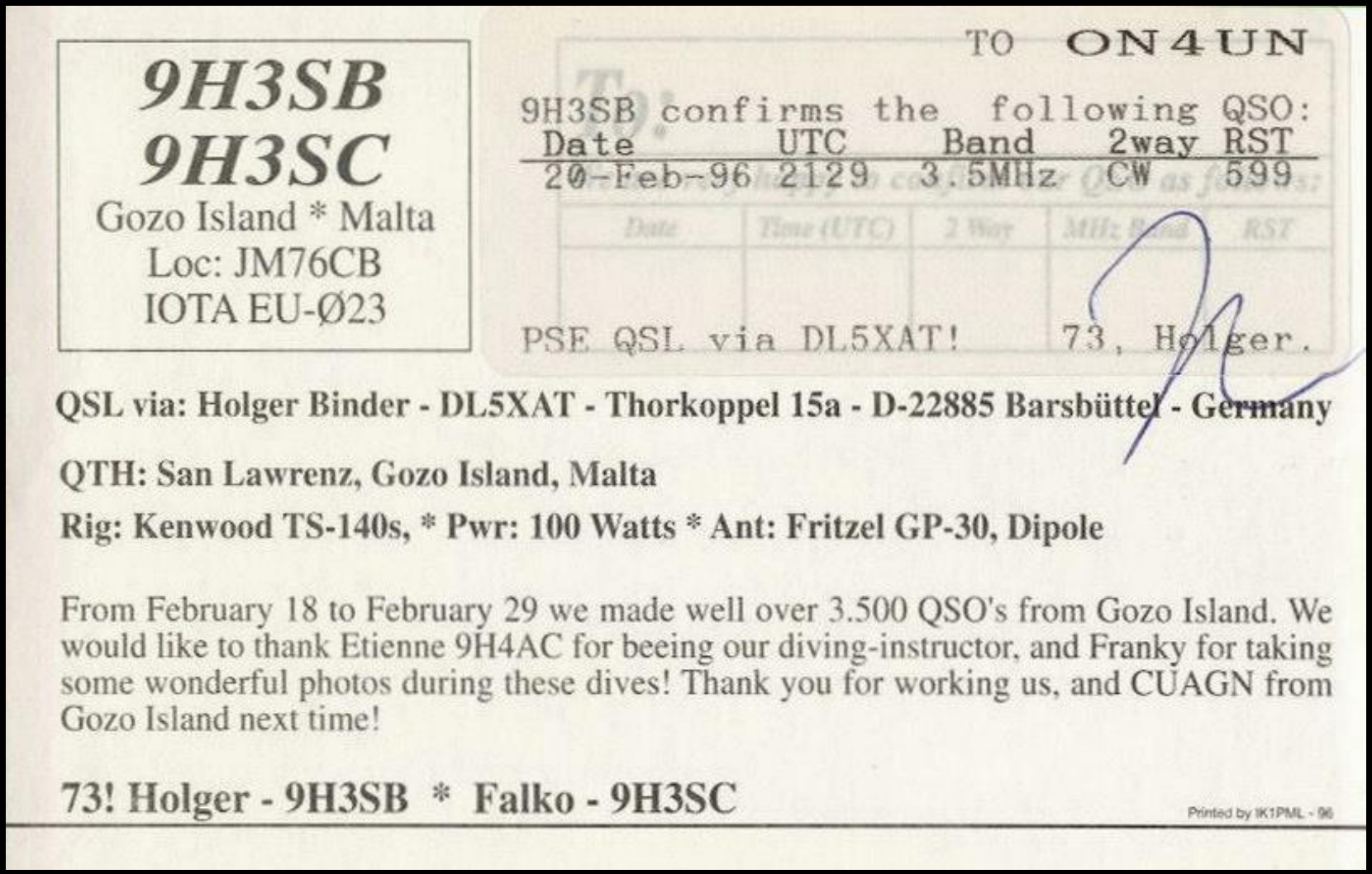

9H3SB
9H3SC
Gozo Island * Malta
Loc: JM76CB
IOTA EU-Ø23

TO ON4UN

9H3SB confirms the following QSO:

Date	UTC	Band	2way	RST
20-Feb-96	2129	3.5MHz	CW	599

PSE QSL via DL5XAT! 73, Holger.

QSL via: Holger Binder - DL5XAT - Thorkoppel 15a - D-22885 Barsbüttel - Germany

QTH: San Lawrenz, Gozo Island, Malta

Rig: Kenwood TS-140s, * Pwr: 100 Watts * Ant: Fritzel GP-30, Dipole

From February 18 to February 29 we made well over 3.500 QSO's from Gozo Island. We would like to thank Etienne 9H4AC for beeing our diving-instructor, and Franky for taking some wonderful photos during these dives! Thank you for working us, and CUAGN from Gozo Island next time!

73! Holger - 9H3SB * Falko - 9H3SC

Printed by IK1PML - 96

80M DXCC QSL CARDS ON4UN



80M DXCC QSL CARDS ON4UN

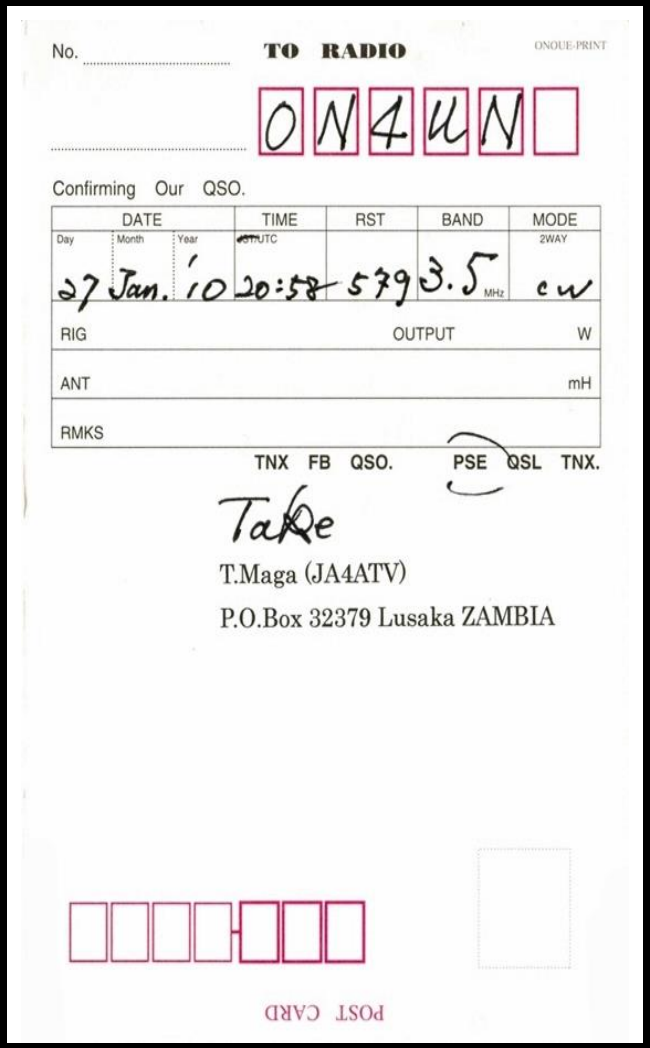

No. .....

TO RADIO

ONQUE-PRINT

ON4UN

Confirming Our QSO.

DATE			TIME	RST	BAND	MODE
Day	Month	Year	~~GMT~~UTC			2WAY
27	Jan.	'10	20:58	579	3.5 MHz	cw

RIG OUTPUT W

ANT mH

RMKS

TNX FB QSO. PSE QSL TNX.

Take

T.Maga (JA4ATV)

P.O.Box 32379 Lusaka ZAMBIA

POST CARD

80M DXCC QSL CARDS ON4UN



80M DXCC QSL CARDS ON4UN

KUWAIT is Free
☐ 9K2TK OM Claude
☒ 9K2LX XYL Carine

confirming QSO(S) with: ON4UN

DATE	GMT	MHz	RS/T	2WAY
09 - 10 - 91	19.45	14	5-9	~~CW~~ SSB
11 - 10 - 91	22.18	3.7	5-9	~~CW~~ SSB
12 - 10 - 91	14.43	28	599	CW ~~SSB~~
12 - 10 - 91	14.44	28	5-9	~~CW~~ SSB
06 - 01 - 92	22.58	7.0	5-9	~~CW~~ SSB

Carine RAMON
Zeedijkweg, 3
B-8210 Loppem
BELGIUM

73, Carine

QSO(S) verified by:
(Japan only) JH1GZV #
ON7LX #

Sincere thanks to Sheik Mohammed Al Sabah (9K2CS) and his family for their great hospitality. Many thanks also to JA1ELY and JH1GZV for providing the QSL-cards.

80M DXCC QSL CARDS ON4UN



80M DXCC QSL CARDS ON4UN

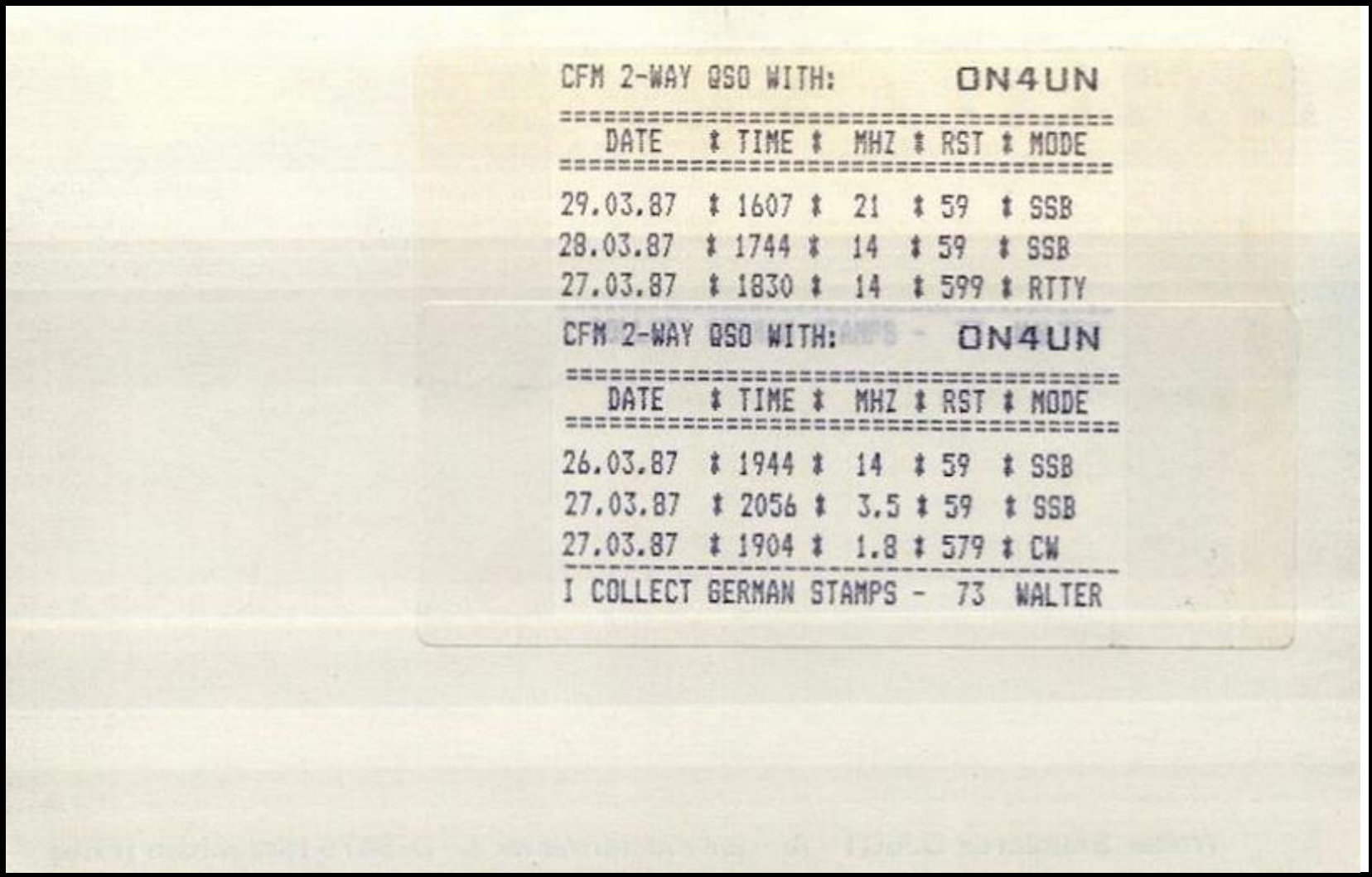

CFM 2-WAY QSO WITH: ON4UN

DATE	TIME	MHZ	RST	MODE
29.03.87	1607	21	59	SSB
28.03.87	1744	14	59	SSB
27.03.87	1830	14	599	RTTY

CFM 2-WAY QSO WITH: ON4UN

DATE	TIME	MHZ	RST	MODE
26.03.87	1944	14	59	SSB
27.03.87	2056	3.5	59	SSB
27.03.87	1904	1.8	579	CW

I COLLECT GERMAN STAMPS - 73 WALTER

80M DXCC QSL CARDS ON4UN



80M DXCC QSL CARDS ON4UN

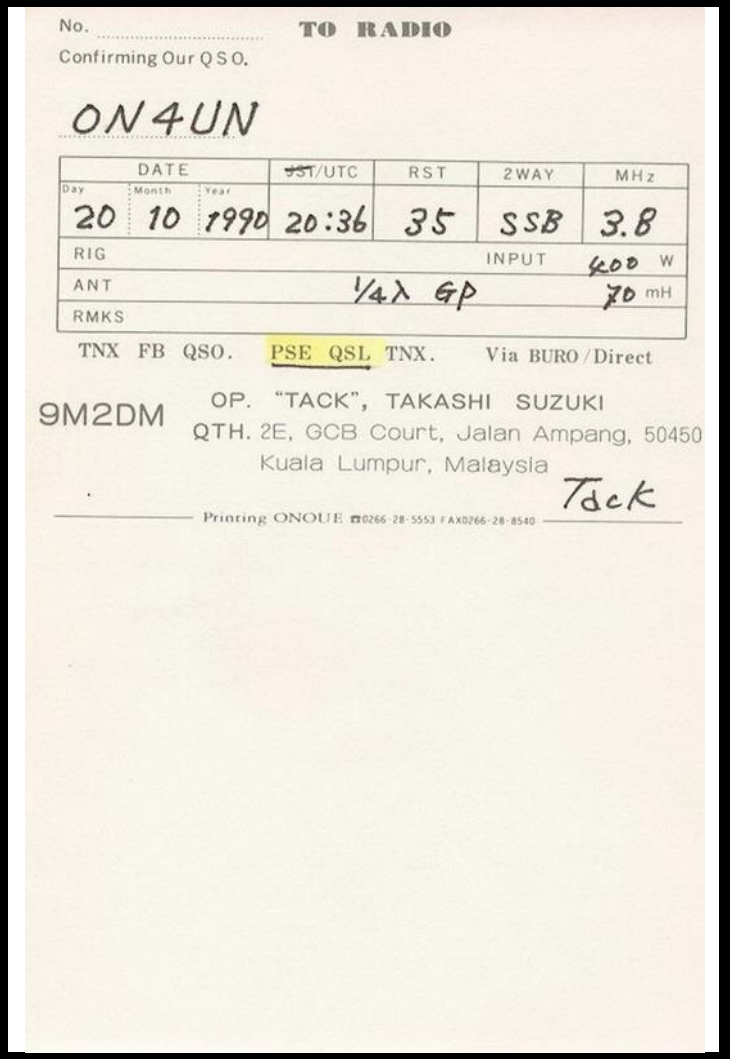

No. ..... **TO RADIO**

Confirming Our Q S O.

ON4UN

DATE			~~GMT~~/UTC	RST	2WAY	MHz
Day	Month	Year				
20	10	1990	20:36	35	SSB	3.8
RIG				INPUT	400 W	
ANT			1/4λ GP		70 mH	
RMKS						

TNX FB QSO. PSE QSL TNX. Via BURO / Direct

9M2DM OP. "TACK", TAKASHI SUZUKI
QTH. 2E, GCB Court, Jalan Ampang, 50450
Kuala Lumpur, Malaysia

Tack

Printing ONOUE ☎0266-28-5553 FAX0266-28-8540

80M DXCC QSL CARDS ON4UN

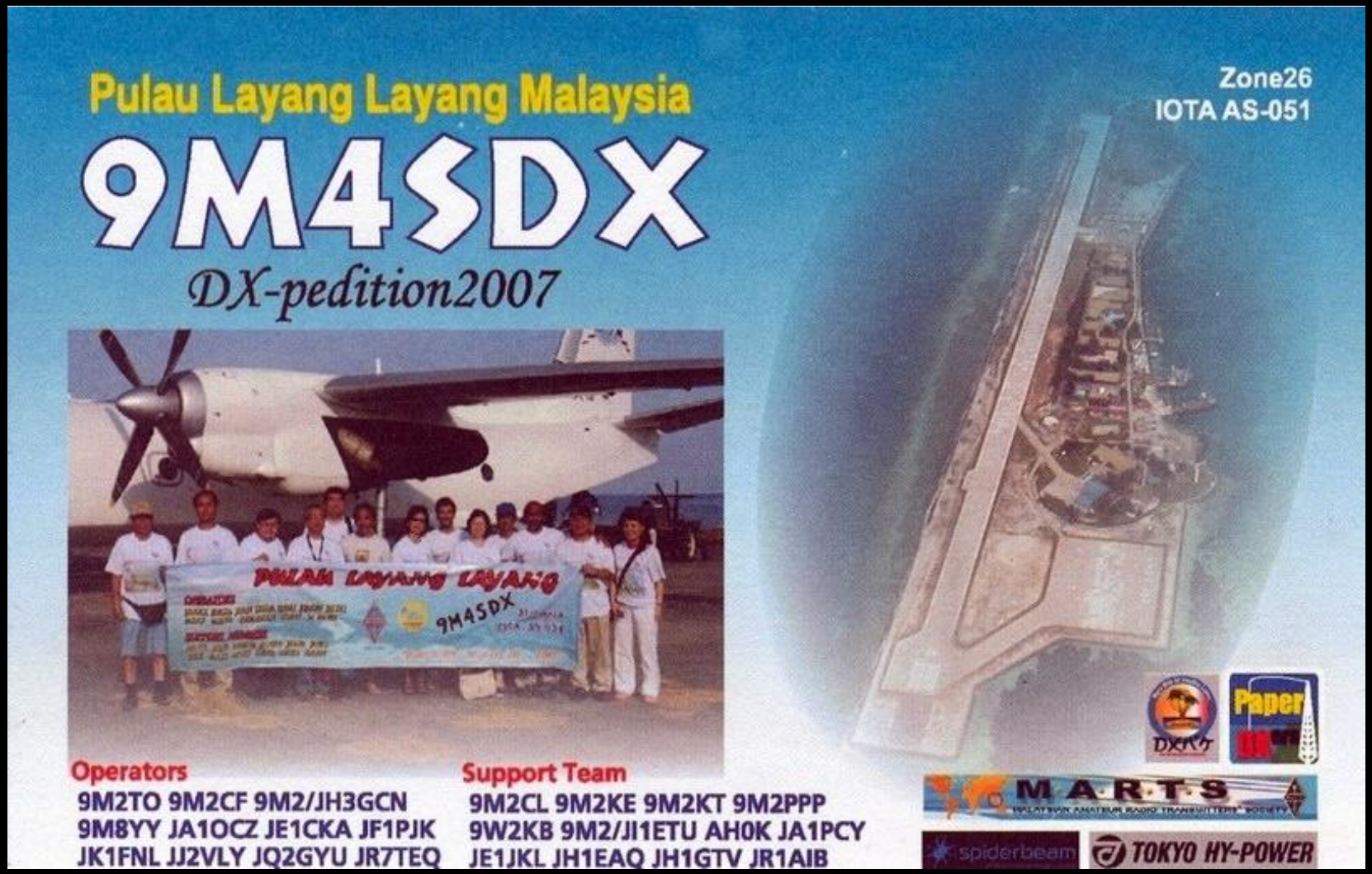

EAST MALAYSIA

80M DXCC QSL CARDS ON4UN

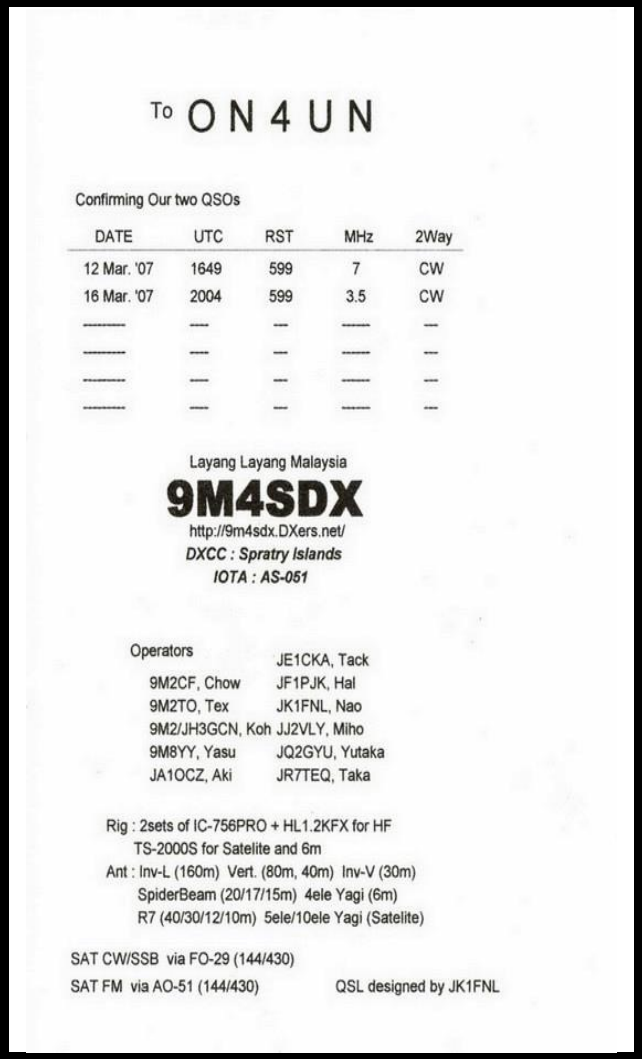

To ON4UN

Confirming Our two QSOs

DATE	UTC	RST	MHz	2Way
12 Mar. '07	1649	599	7	CW
16 Mar. '07	2004	599	3.5	CW
---------	----	--	------	--
---------	----	--	------	--
---------	----	--	------	--
---------	----	--	------	--

Layang Layang Malaysia

9M4SDX

http://9m4sdx.DXers.net/

DXCC : Spratry Islands

IOTA : AS-051

Operators

9M2CF, Chow
9M2TO, Tex
9M2/JH3GCN, Koh
9M8YY, Yasu
JA1OCZ, Aki
JE1CKA, Tack
JF1PJK, Hal
JK1FNL, Nao
JJ2VLY, Miho
JQ2GYU, Yutaka
JR7TEQ, Taka

Rig : 2sets of IC-756PRO + HL1.2KFX for HF
TS-2000S for Satelite and 6m

Ant : Inv-L (160m) Vert. (80m, 40m) Inv-V (30m)
SpiderBeam (20/17/15m) 4ele Yagi (6m)
R7 (40/30/12/10m) 5ele/10ele Yagi (Satelite)

SAT CW/SSB via FO-29 (144/430)

SAT FM via AO-51 (144/430)

QSL designed by JK1FNL

80M DXCC QSL CARDS ON4UN



80M DXCC QSL CARDS ON4UN

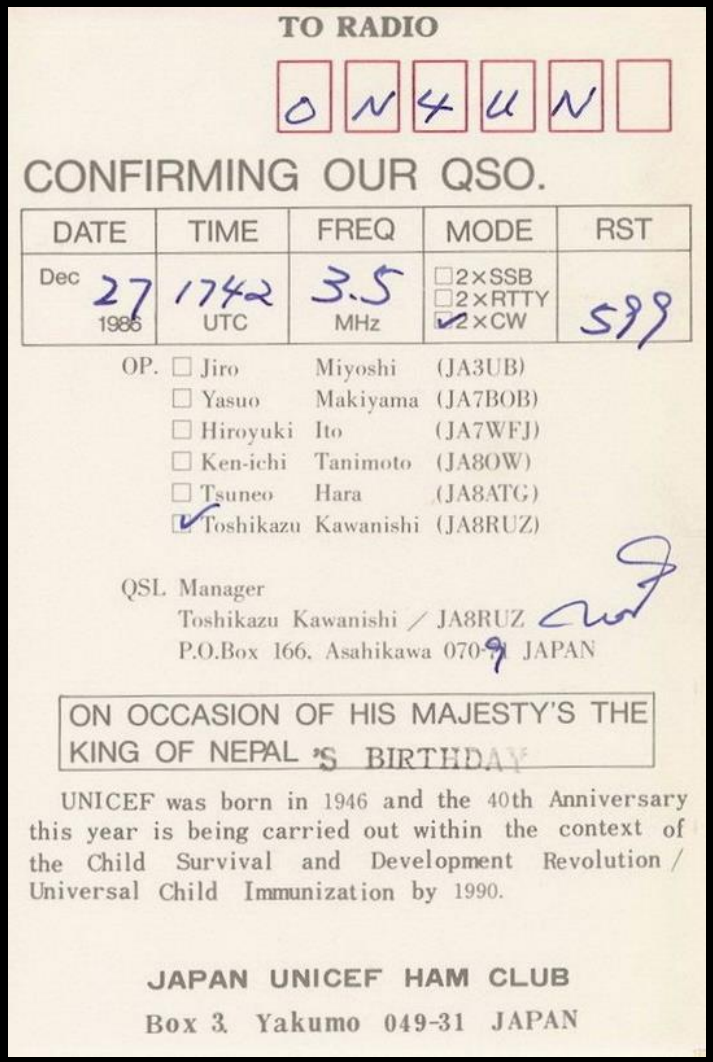

TO RADIO

ON4UN

CONFIRMING OUR QSO.

DATE	TIME	FREQ	MODE	RST
Dec 27 1986	1742 UTC	3.5 MHz	☐2×SSB ☐2×RTTY ☑2×CW	599

OP.
- ☐ Jiro Miyoshi (JA3UB)
- ☐ Yasuo Makiyama (JA7BOB)
- ☐ Hiroyuki Ito (JA7WFJ)
- ☐ Ken-ichi Tanimoto (JA8OW)
- ☐ Tsuneo Hara (JA8ATG)
- ☑ Toshikazu Kawanishi (JA8RUZ)

QSL Manager
Toshikazu Kawanishi / JA8RUZ
P.O.Box 166, Asahikawa 070-91 JAPAN

ON OCCASION OF HIS MAJESTY'S THE KING OF NEPAL 'S BIRTHDAY

UNICEF was born in 1946 and the 40th Anniversary this year is being carried out within the context of the Child Survival and Development Revolution / Universal Child Immunization by 1990.

JAPAN UNICEF HAM CLUB
Box 3, Yakumo 049-31 JAPAN

80M DXCC QSL CARDS ON4UN



80M DXCC QSL CARDS ON4UN

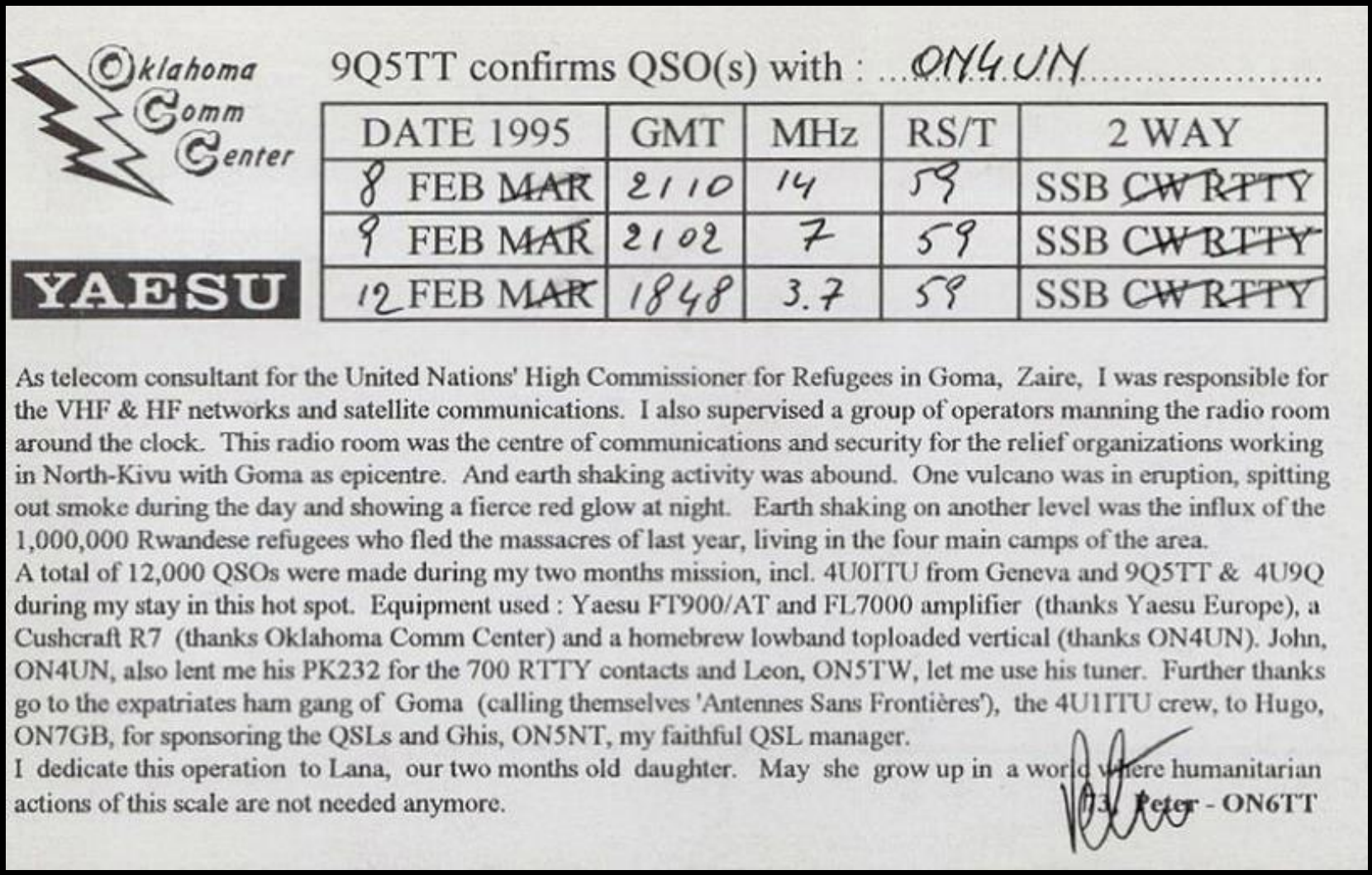

Oklahoma Comm Center

YAESU

9Q5TT confirms QSO(s) with : ON4UN

DATE 1995	GMT	MHz	RS/T	2 WAY
8 FEB ~~MAR~~	2110	14	59	SSB ~~CW RTTY~~
9 FEB ~~MAR~~	2102	7	59	SSB ~~CW RTTY~~
12 FEB ~~MAR~~	1848	3.7	59	SSB ~~CW RTTY~~

As telecom consultant for the United Nations' High Commissioner for Refugees in Goma, Zaire, I was responsible for the VHF & HF networks and satellite communications. I also supervised a group of operators manning the radio room around the clock. This radio room was the centre of communications and security for the relief organizations working in North-Kivu with Goma as epicentre. And earth shaking activity was abound. One vulcano was in eruption, spitting out smoke during the day and showing a fierce red glow at night. Earth shaking on another level was the influx of the 1,000,000 Rwandese refugees who fled the massacres of last year, living in the four main camps of the area.

A total of 12,000 QSOs were made during my two months mission, incl. 4U0ITU from Geneva and 9Q5TT & 4U9Q during my stay in this hot spot. Equipment used : Yaesu FT900/AT and FL7000 amplifier (thanks Yaesu Europe), a Cushcraft R7 (thanks Oklahoma Comm Center) and a homebrew lowband toploaded vertical (thanks ON4UN). John, ON4UN, also lent me his PK232 for the 700 RTTY contacts and Leon, ON5TW, let me use his tuner. Further thanks go to the expatriates ham gang of Goma (calling themselves 'Antennes Sans Frontières'), the 4U1ITU crew, to Hugo, ON7GB, for sponsoring the QSLs and Ghis, ON5NT, my faithful QSL manager.

I dedicate this operation to Lana, our two months old daughter. May she grow up in a world where humanitarian actions of this scale are not needed anymore.

73, Peter - ON6TT

80M DXCC QSL CARDS ON4UN



80M DXCC QSL CARDS ON4UN

9UØX · BUJUMBURA · BURUNDI · AFRICA

DEUTSCHE DXPEDITION ON 23. FEB. – 01. MAR. 2007

Op: Baldur Drobnica, DJ6SI, www.pileup.de.com

Equipment: 100 Watt • G5RV 160 m Version as V-Beam • ETM SQ

Chiltern (H) • DIG • FOC • HSC • INORC (H) • NCDXC (H) • SCDXC (H) • PRO-CW-CLUB (H) • WGDXRC

DX Hall Of Fame • First Dxpeditioners Club • Marconista Number One

Good for "Worked German Colonies" 1884 –1918 www.pileup.de.com • Work all Football Nations 2006 www.darc.de/g20

Thanks to: QSLSHOP • Chiltern • Danish DX Group • DJ2BW • DL1TFA • DL9RCF • JA2VPO • INDEXA • NDXA • SDXG

CALL	ON4UN					
DAY	26	28				
UTC	2278	2200				
MHz	3.5	7				
RST	599	599				

2 Way CW ☒ DJ6SI, Baldur

SSB ☐

73 Baldur

LOC: KI46

www.QSLSHOP.com

Photo: Giraffen

80M DXCC QSL CARDS ON4UN



SINGAPORE

80M DXCC QSL CARDS ON4UN

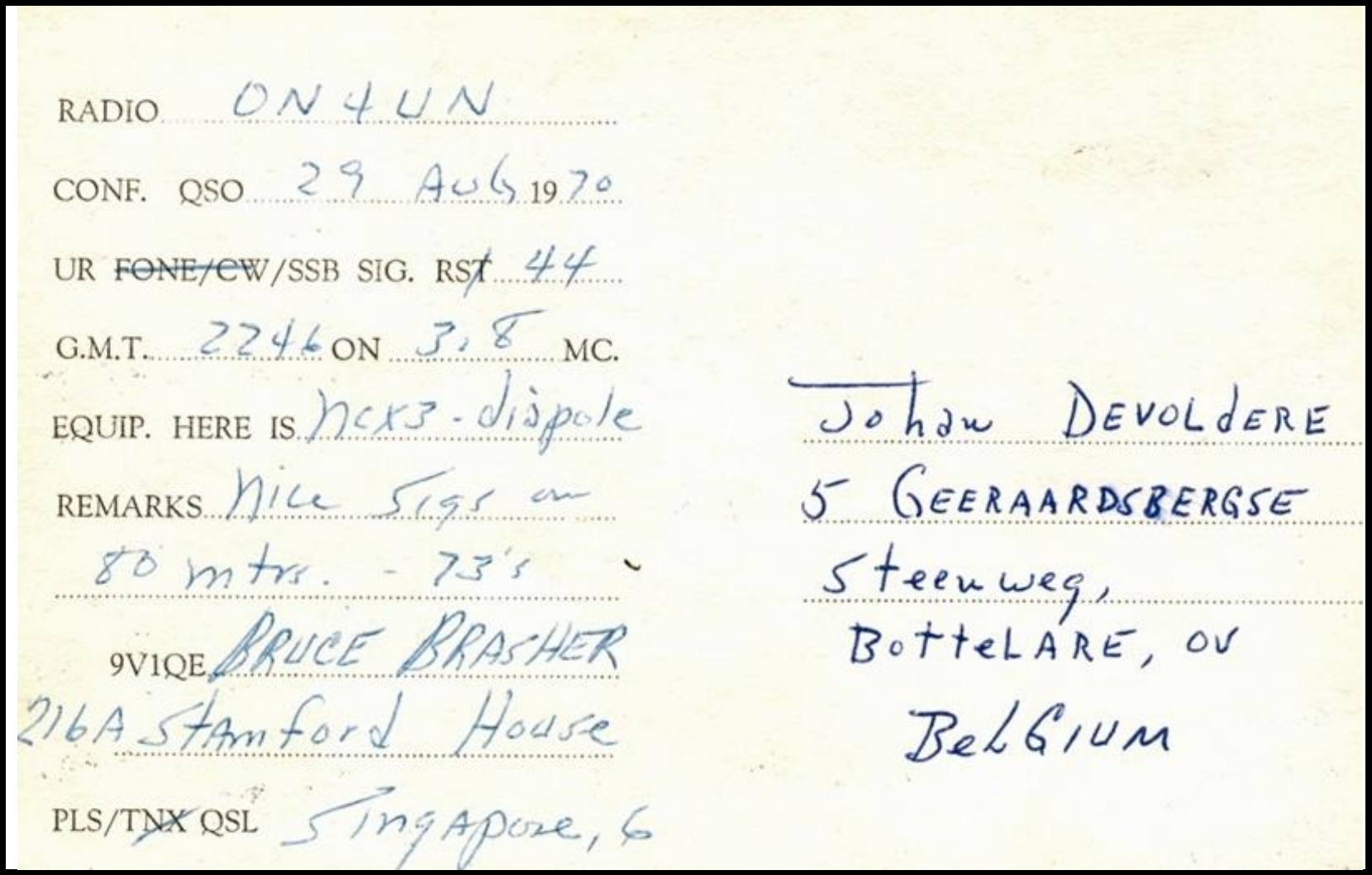

RADIO ON4UN

CONF. QSO 29 Aug 1970

UR ~~FONE/CW~~/SSB SIG. RST 44

G.M.T. 2246 ON 3.8 MC.

EQUIP. HERE IS NCX3 - dispole

REMARKS Nice sigs on 80 mtrs. - 73's

9V1QE BRUCE BRASHER

216A Stamford House

PLS/~~TNX~~ QSL Singapore, 6

Johan DEVOLDERE

5 GEERAARDSBERGSE

Steenweg,

BOTTELARE, OV

BELGIUM

80M DXCC QSL CARDS ON4UN



80M DXCC QSL CARDS ON4UN



80M DXCC QSL CARDS ON4UN



80M DXCC QSL CARDS ON4UN



TRINIDAD & TOBAGO

80M DXCC QSL CARDS ON4UN

9Y4ZC
9Y4/DL1HCM

Republic of Trinidad and Tobago

Zone 9

Front picture shows typical view of the land site north of Scarborough.

IS CONFIRMING ☐ OUR QSO ☐ YOUR SWL REPORT

ON4UN

Date	UTC	Band	RST	2X
29-Nov-2003	07:28	80m	599	CW
29-Nov-2003	15:46	10m	599	CW
29-Nov-2003	22:47	40m	599	CW
30-Nov-2003	14:16	15m	599	CW

Pse QSL - tnx CQWWDX QSO vy 73
9Y4ZC - OP Mike DL1HCM
Verified and printed by DX4WIN

Mike Peters, DL1HCM
Am Landgraben 24
23556 Luebeck
Germany

B C C
Bavarian Contest Club

QTH
Scarborough, Summerhill
Tobago

Thank you for the QSO/RPRT.
PSE/TNX QSL.
Vy 73 es gd dx de
Mike, DL1HCM

www.QSLSHOP.com
P.O.Box 73 · 10122 Berlin · Germany

80M DXCC QSL CARDS ON4UN



80M DXCC QSL CARDS ON4UN



Botswana

DXpedition
23. Sep – 6. Oct 2008

A25/DL7DF

QTH: Hotel Sedia Maun
ITU 57 · WAZ 38
LOC KH5ØRB

QSL de DL7UFR

TO ON4UN

A25/DL7DF - Confirming our QSOs

DD MMM YY	UTC	MHZ	2way	RST	REMARKS
Ø2-Oct-Ø8	2Ø15	3.5	CW	599	
Ø5-Oct-Ø8	ØØ21	1.8	CW	599	

TNX QSL - QSOs verified by DL7UFR

Operators:
DK1BT Manfred, DL4WK Wolf,
DL5CW Andy, DL7DF Sigi,
DL7UFR Frank, SP3DOI Leszek

Botswana is a landlocked country in Southern Africa. It is bordered by South Africa to the south and southeast, Namibia to the west, Zambia to the north, and Zimbabwe to the northeast. It is dominated by the Kalahari Desert, which covers up to 70% of the land surface of the country. The Okavango Delta, the world's largest inland delta, is in the northwest. The Makgadikgadi Pan, a large salt pan lies in the north.

We operated simultaneously with up to four stations from 160m to 10m. 27372 QSOs were logged, including 140 on 160m, 1560 on 80m, 3477 on 40m, 2890 on 30m, 1158 on RTTY, 724 on PSK31 and 22 on SSTV.

Many thanks to all who made this DXpedition possible, especially Floyd, N5FG and Bernd, DF3CB for the pilot and website support.

Please visit our website at: http://www.dl7df.com

www.QSLSHOP.com
P.O.Box 73 · 10122 Berlin · Germany

spiderbeam

appello

CDXC
CHILTERN DX CLUB
The UK DX Foundation

QSL via DL7DF
QSL verified by
DL7UFR

80M DXCC QSL CARDS ON4UN



80M DXCC QSL CARDS ON4UN

Tonga

DXpedition 2012

A35YZ

QTH: Hotel Heilala Holiday Lodge
ITU 62 · WAZ 32
Locator AG28HW
IOTA OC-049 Tongatapu

Operators:

DK1BT Manfred
DL5CW Andy
DL7UFR Frank
DL7UFN Jürgen
SP3DOI Leszek
DL4WK Wolf
DL7DF Sigi
DL7KL Reiner
SP3CYY Jan

QSL do DL7UFR

TO ON4UN

A35YZ - Confirming our QSOs

DD MMM YY	UTC	MHZ	2way	RST	REMARKS
12-Mar-12	1729	7.Ø	CW	599	
15-Mar-12	1727	3.5	CW	599	
15-Mar-12	1822	7.Ø	CW	599	
16-Mar-12	18Ø2	7.Ø	CW	599	
18-Mar-12	1246	14.Ø	CW	599	

TNX QSL - QSOs verified by DL7UFR

Tonga - unique among Pacific nations - never completely lost its indigenous governance. The archipelagos of "The Friendly Islands" were united into a Polynesian kingdom in 1845. Tonga became a constitutional monarchy in 1875 and a British protectorate in 1900; it withdrew from the protectorate and joined the Commonwealth of Nations in 1970. Tonga remains the only monarchy in the Pacific.

Tonga has a small, open, South Pacific island economy. It has a narrow export base in agricultural goods. Squash, vanilla beans and yams are the main crops. Agricultural exports, including fish, make up two-thirds of total exports. The country must import a high proportion of its food, mainly from New Zealand.

Location during our stay in Tonga was the Heilala Holiday Lodge. We operated simultaneously with up to five stations from 160m to 10m. We logged 41175 QSO's, including 4 on 160m, 1607 on 80m, 4871 on 30m, 7223 on 30m, 7057 on 20m, 4816 on 17m, 5090 on 15m, 5468 on 12m, 5039 on 10m, 2732 on RTTY and 1160 on PSK31.

Many thanks to all who made this DXpedition possible, to Bernd, DF3CB for the pilot and website support. Special thanks to the staff of the Heilala Holiday Lodge.

Please visit our website at: http://www.dl7df.com/a35yz/index.php

Front: View to Tongan Faleas of the Heilala Holiday Lodge; Tonga's national flower, the Heilala, is the eponym of the Lodge.

QSL via DL7DF
QSL verified by DL7UFR

Frank

spiderbeam
www.QSLSHOP.com
P.O.Box 73 · 10122 Berlin · Germany

80M DXCC QSL CARDS ON4UN

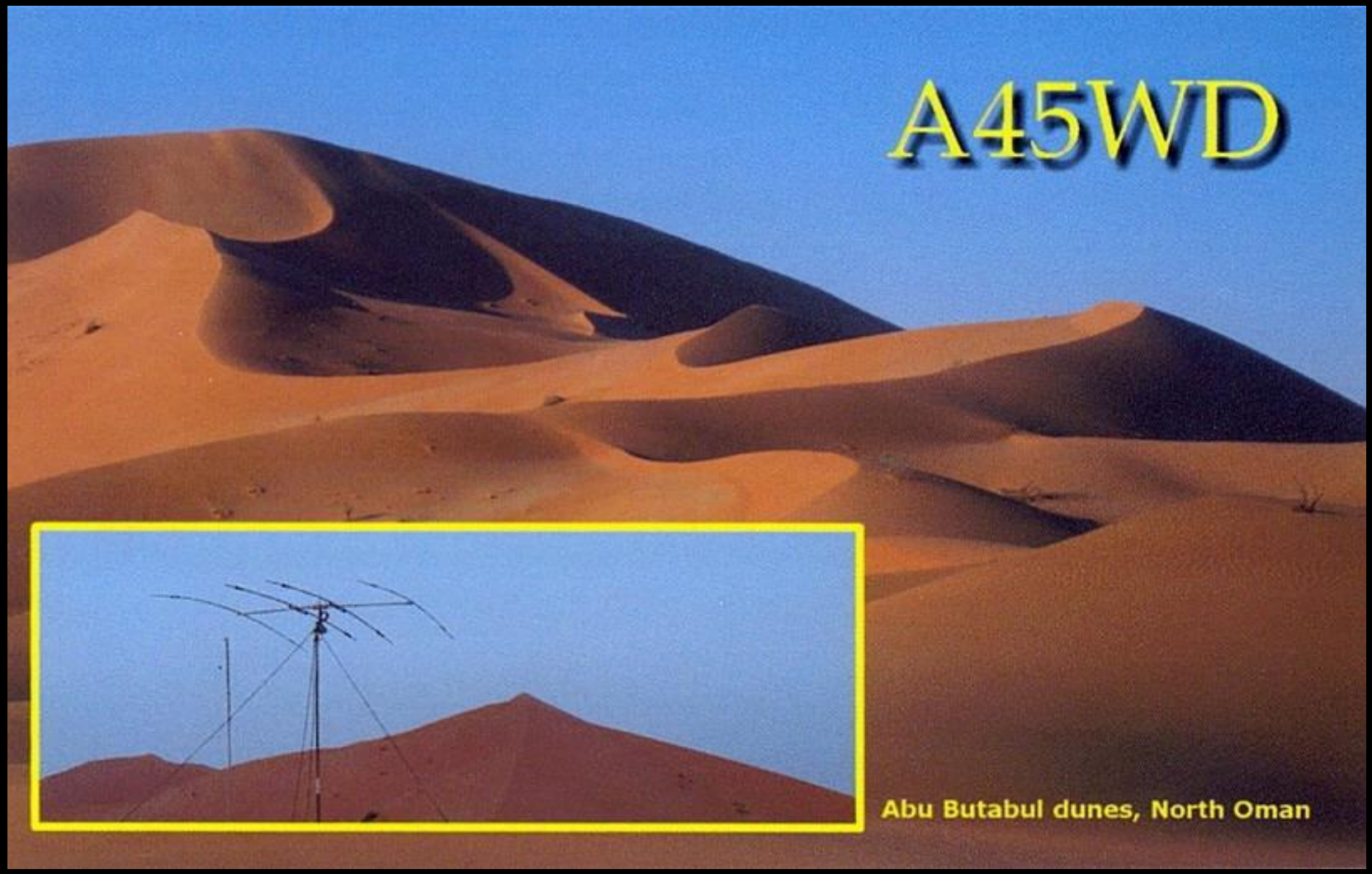

OMAN

80M DXCC QSL CARDS ON4UN

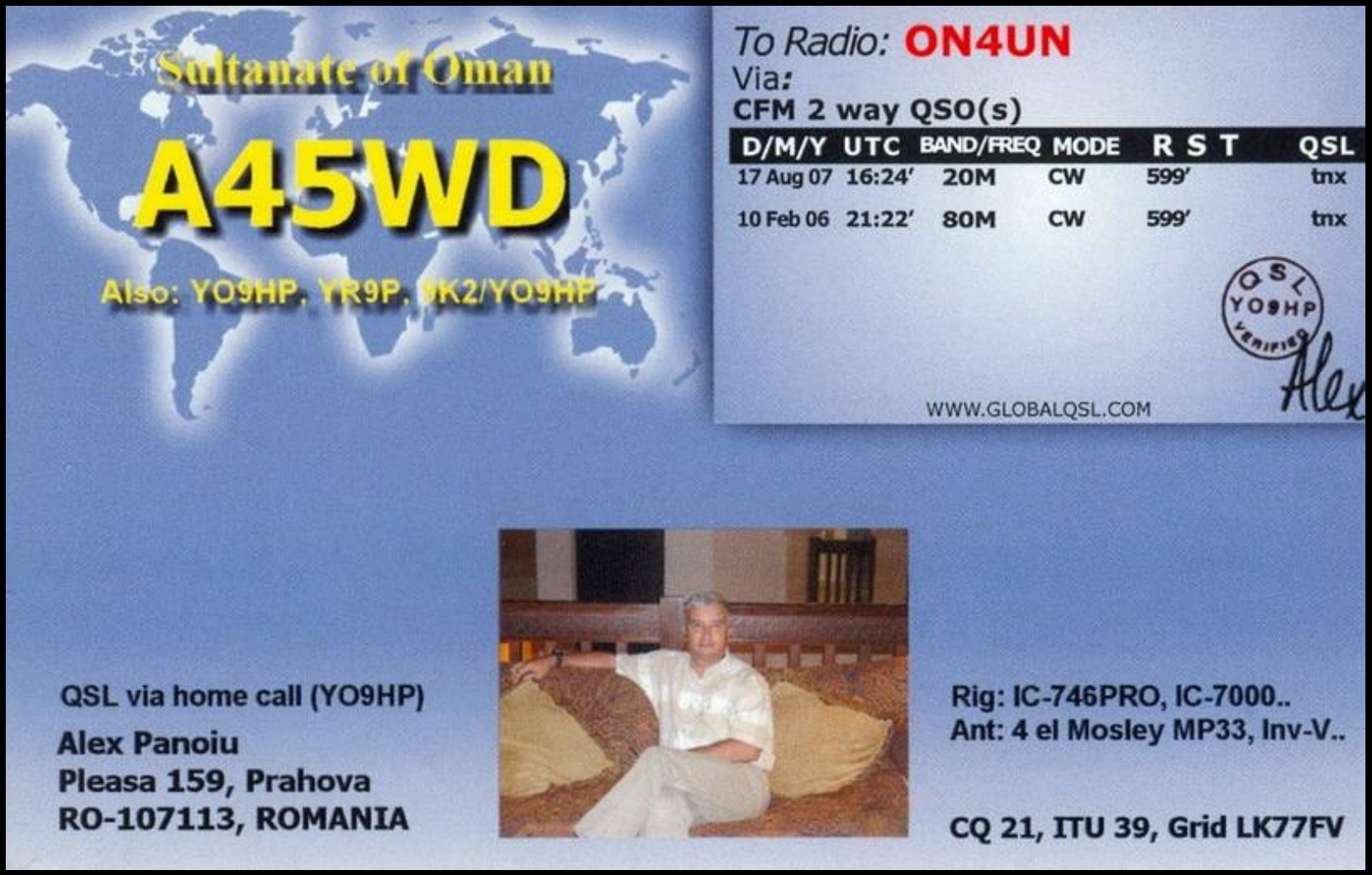

80M DXCC QSL CARDS ON4UN



80M DXCC QSL CARDS ON4UN



Kingdom of Bhutan

A51/JH1AJT

MOC

February 1995

To Radio _____

Confirming Our QSO(s)

Feb. '95	Time (UTC)	MHz	2way	RST
1 2	To Radio ON4UN		SSB CW	
1 2	Confirming your 2way QSO with A51/JH1AJT		SSB CW	
1 2	Date / UTC / Band(m) / Mode / RST		SSB CW	
	1-Feb-95 2300 80 CW 599			
	2-Feb-95 1841 80 SSB 59			

QSL Confirmed by JH1AJT Z.

80M DXCC QSL CARDS ON4UN

From Bhutan—a Land Shrouded in Mystery

The Kingdom of Bhutan is known as the Kingdom of Dragon. Natural beauty abounds. The people are warm-hearted, polite, diligent and brave.

We are proud to have been able to communicate extensively from the Kingdom of Bhutan with our friends all over the world.

We should like to express our sincere appreciation to His Majesty, the King of Bhutan for granting us this opportunity.

We should also like to express our appreciation and respect to the members of the Royal Government of Bhutan for their efforts.

It was a great pleasure to be able to meet and enjoy warm interaction with so many people, and to learn many things in the Kingdom of Bhutan.

Our heartfelt thanks to all the people who supported this amateur radio operation.

A51/JH1AJT

operators

JH1AJT	Zorro
JE1OMO	Mitty
JF1IST	Jin
JR6GV	Victor

QTH Thimpu Bhutan
Ministry of Communication
Wireless Radio Station

QSL Manager

Zorro Miyazawa JH1AJT
P.O. Box 8, Asahi, Yokohama 241, Japan

80M DXCC QSL CARDS ON4UN









80M DXCC QSL CARDS ON4UN



80M DXCC QSL CARDS ON4UN

UNITED ARAB EMIRATES
A61AC confirming QSO(S) with: ON4UN

DATE	GMT	MHz	RS/T	2WAY
FEB. 14 .1990	22.00	1.8	559	CW ~~SSB~~
Feb 14 1990	21.51	3.5	599	CW ~~SSB~~
				CW ~~SSB~~
				CW SSB
				CW SSB

Dr. Mohamed HAMDAN
P. O. BOX 4221
Dubai, U. A. E.

73, Carine

QSO(S) verified by:
(Japan only) JH1GZV #
ON7LX #

Operated by Claude, ON7TK: Feb. 11/21:00 GMT-Feb. 23/19:30 GMT, 1990. During this operation, 4319 QSO's were made from 160 through 10 m, on CW and SSB. Sincere thanks to Dr. Mohamed HAMDAN and his family for their great hospitality.
Many thanks also to JA1ELY and JH1GZV for providing the QSL-cards.
And to my XYL Carine, ON7LX, for her fantastic support to this operation.

6332-14

80M DXCC QSL CARDS ON4UN



80M DXCC QSL CARDS ON4UN

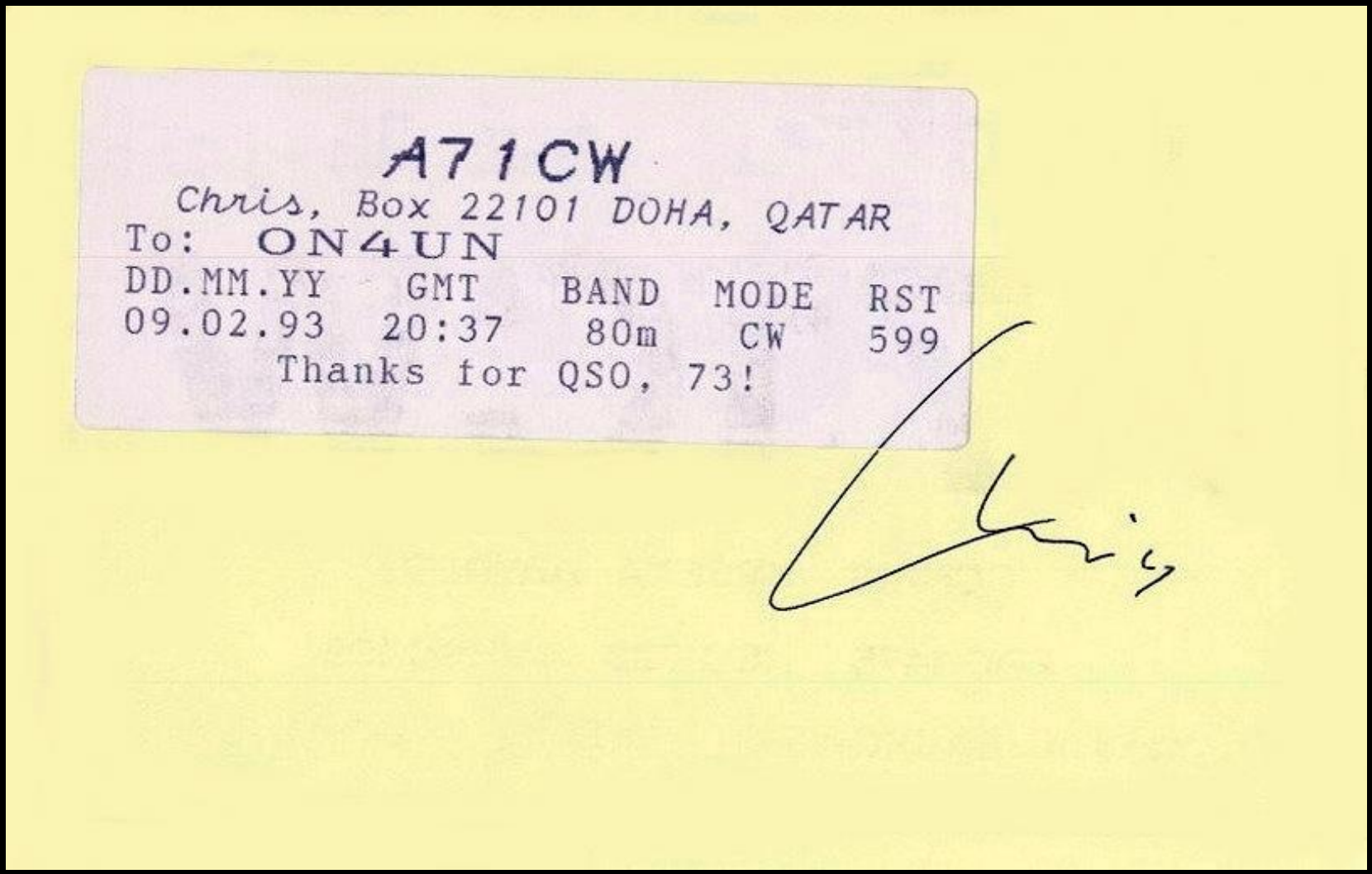

80M DXCC QSL CARDS ON4UN

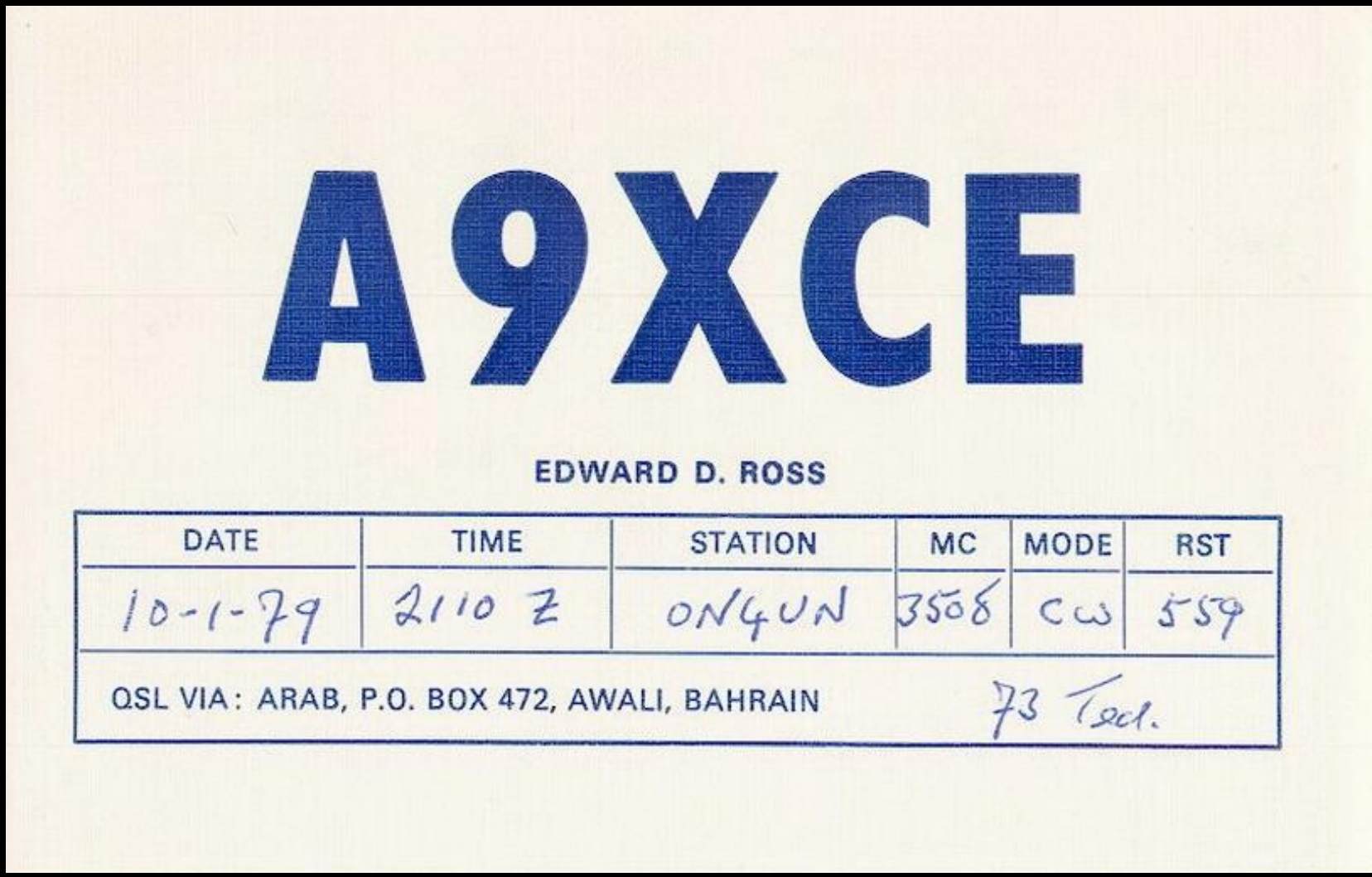

A9XCE

EDWARD D. ROSS

DATE	TIME	STATION	MC	MODE	RST
10-1-79	2110 Z	ON4UN	3508	CW	559

QSL VIA: ARAB, P.O. BOX 472, AWALI, BAHRAIN

73 Tnx.

80M DXCC QSL CARDS ON4UN

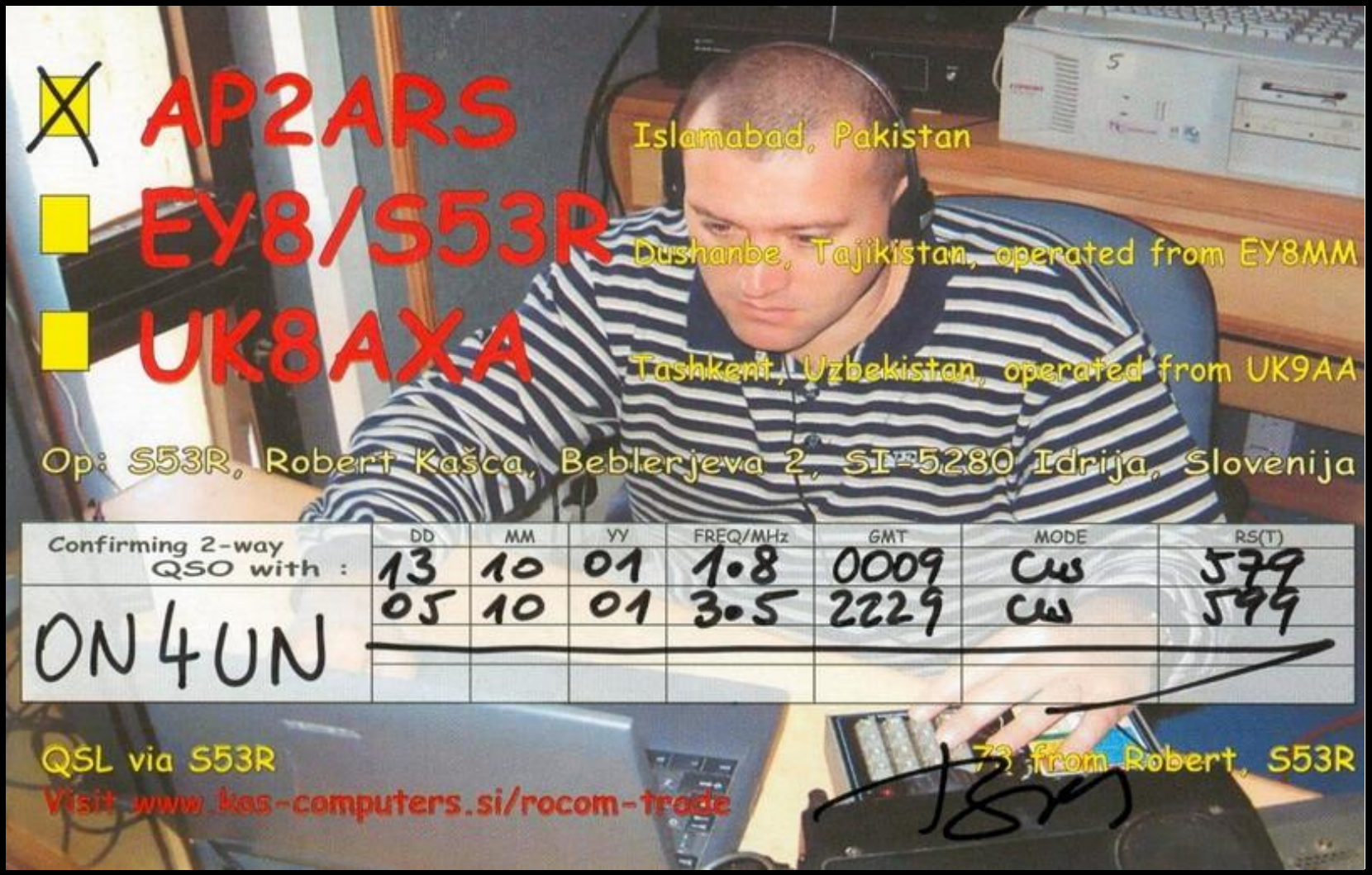

PAKISTAN

80M DXCC QSL CARDS ON4UN



80M DXCC QSL CARDS ON4UN

Scarborough Reef, at the time of this activation was the number one most needed entity. It has proven to be one of the most difficult entities ever to operate from. This DXpedition has been in the making some five years and was presented with challenges that changed literally from day to day. After sailing from Hong Kong for almost 80 hours in bad weather on the motor vessel "Deep Blue", the team arrived at the reef. The building of the support structures required time and intense effort and one station on Rock 2 was fully operational the first night by AA4NN and I8NHJ. Rock 4 became operational on day 2, rock 1 on day 3 with rock 3 soon thereafter. When the operation was fully operational, four separate rocks were utilized allowing around the clock operation. The need to operate around the clock proved to be quite a challenge with the night shift lasting more than thirteen hours. Each operating position was completely self-contained with radio equipment, generator and antenna. Only one rock could hold two operators while the three remaining rocks operated with a single operator. Once darkness came there was no way to reach any of the rocks.

In 7 days of operating 45,830 QSOs were made on 160 through 10 meters in 145 DXCC countries using three modes. 20 meters was the most productive band producing 21,880 QSOs. 80 and 160 meters proved to be difficult because of limited space for the antennas required for those bands. Because our goal was to give a new entity to as many DXers as possible, two stations were kept on twenty meters twenty-four hours a day. This resulted in an extremely high number of unique stations worked: BS7H worked 17,884 uniques or 39% of the total QSOs.

Each rock was equipped with an ICOM IC7000, Acom 1010 amplifier and SteppIR vertical. Heil headsets were used on SSB. The 80 and 160 meter operation used a Butternut HF2V and computer logging was accomplished using CT. ICOM 2 meter handhelds provided around the clock local communications.

The team wishes to thank the CRSA for their efforts in obtaining authorization to land and operate. We also thank our off-site support team and web master for their continuing support. We thank BV6HJ who built the platforms and maintained the entire infrastructure. We also want to express our sincere thanks to NCDXF, The Colvin Foundation (ARRL), ICOM, INDEXA, Carolina DX Association, GDXF, W5BXX, K4BVQ, W5IZ, K3DI, W4VHF and AC8G who were principal sponsors by providing equipment and financial support. In addition we wish to thank those many clubs and associations worldwide for their generous financial support. We also wish to thank the Philippine Amateur Radio Association for their sponsorship. And a special thanks to the thousands of DXers who had confidence in our operation and willingly sent financial support. Above all, without the support of all involved this DXpedition could not have taken place.

Last but not least, we wish to express our sincere appreciation and heartfelt thanks to Captain Desmond Woo and his crew of the "Deep Blue" who without hesitation provided 24 hour support in every way imaginable. Captain Woo and his crew had no knowledge of our hobby or what was to come but once the team arrived in Hong Kong and began the operation and all that it entailed they quickly adapted to every requirement with efficiency, enthusiasm and professionalism… and we hear they are ready to go again!

Operators: Front - AA4NN, DL3MBG, I8NHJ, ND2T, BV6HJ, W6RGG
Middle - OH2BH, K9AJ, K4UJ, BA1HAM, N6MZ
Rear - 9V1YC, BA1RB, BA1AAX, BA4RC, BA4RF

Off Site Support Team: N4XP, N1DG, K5YY, BV4FH, DU1JMG, DU9RG, DU1EV, VR2BG, W6XA, BV4DP, BM4HSG, N4GN

Web Master: N1DG

QSL Manager: KU9C

Grid Square Ok85

WWW.SCARBOROUGHREEF.COM

IOTA AS-116

80M DXCC QSL CARDS ON4UN



These DXers supported this DXpedition with a donation of $100 or more:

W5BXX	K4BVQ	K3DI	W4VHF	AC8G/J37K
K7HC	N8TT	W0BW	AA8EY	XE1EK
W4YCH	W4JO	K4MBO	W6BO	SM3DMP
N4HH	VK5WO	W9GIG	WD5COV	AB9H
N6GM	W8LRL	WB5DNT	SM5AQD	W5CN
NN6EE	K7VC	K9CT	W2RS	W8GC
N2NS	ON4UN	W8TN	W3UR	W5SL
K9VAL	N4AA	W4JTL	BA4TB	W8LWU
WA1S	N5PA	DJ0QN	W0FK	DL2OE
W8UV	W4JS	WOGJ	DK3CU	W8GG
BM6EAB	WF4W	W4DK	NN5O	K8RD
W4NL	KE5PO	N4AH	W2NRA	W0NB
W7ACD	K5YG	N6OC	EA8BYR	NF4A
K0BS	I4MKN	KB7UB	N6OX	K0GY
W4UBC	W3YY	K2HK	HA5WA	G4BWP
EA7TV	N3KS	W0BV	K4XR	OK1RD
DL8CMM	K0DEQ	W0KW	W4QB	K4IQJ
VE3IQ	HL1VAU	KV4T	KS4YT	K8SL
K9XJ	W4ZRZ	W4AVY	WB5JID	IK8CNT
W1AO	K1PL	N6XI	W0ZT	N6QI
K1NOK	W2CR	EA8JF	WD5COV	KY5I
G3NOH	OK1FM	W8ILC	JO3EVM	N4PJ
K4XH	K4JD	K4HGX	M0ADG	OK2SK
PY2OCG	WA4DDH	WA5IPS	W4GF	JH2BNL
K4XG	K3UL	XE1V	K6NR	N7TR
VA3YX	K0PC	WX2K	K2FF	OE1TKW
K5GH	K5AB	KA5M	AA1ON	HB9DHG
AI0O	N2OO	N6BU	K9IR	N5AU
W4ZCB	N4TD	K2MUB	DL9RCF	DL6AU
K3WGR	WA2OAX	K2ZD	K2TE	K6MBY
W7HUY	N4NX	K4UEE	VA7XX	KM7PT
W1GDQ	W5IZ			

ON4UN

Date	UTC	Band	RST	2X
04-May-2007	19:15	80m	599	CW
05-May-2007	19:02	80m	59	SSB
01-May-2007	17:24	40m	599	CW
30-Apr-2007	13:22	20m	599	CW
29-Apr-2007	17:47	20m	59	SSB

QSO(S) KING VERIFIED

80M DXCC QSL CARDS ON4UN



80M DXCC QSL CARDS ON4UN



TAIWAN

80M DXCC QSL CARDS ON4UN

Confirming QSO(s) with ON4UN

DATE	GMT	MHz	2-WAY	RST
7 JAN 86	2315	3.5	CW	449
4 JAN 86	2258	3.8	SSB	55
4 JAN 86	0939	14.	SSB	59
[redacted] JAN 86				



FRONT. Barry, K7UGA
ABOVE, left to right: Jeff, W4PBC; Larry, W3HHG; Dave, K3ZJ; Roland, K4OCI; Tom, K3TW; and Karl, K4YT

U.S. Senator Barry Goldwater, K7UGA, led a group of Washington, D.C. amateurs to Taiwan the first week of January 1986. The BVØBG station was established in Taipei, the capital city with a population of over 2 million persons. Among the 7,000 QSO's made all over the world in seven days were the first ever from BV on 80 and 160 meters.

We appreciate the many persons with the China Radio Association who worked with us in the true spirit of international cooperation to ensure the DXpedition's success. We especially wish to thank Hu Chen-Yung, Sr. and Eddy Hu, Jr., the former and present Association General Secretaries; Tim Chen, BV2A/B, Chairman of the C.R.A.'s Amateur Radio Commission; C. Feng, BV2DA; Shane Tang, BV2FA; and Steve Liu, our guide. The Republic of China Minister of Communications, Dr. Lien Chen, and his subordinate in charge of amateur radio regulation, Mr. Chen Chang-I, also were most gracious.

80M DXCC QSL CARDS ON4UN



80M DXCC QSL CARDS ON4UN

BQ9P • PRATAS ISLAND • October 9-15, 2003

ITU Zone 44 • CQ Zone 24 • IOTA AS-11Ø • GRID SQ OL8Ø

Operators: Paul BV4FH (team leader), Bill BV3BW, Robert BV3FG, Falk DK7YY, Dietmar DL3DXX, Yuki JI6KVR, Bob N2OO, Wolf OE1WHC and Lester ZL4PO

The 2003 DXpedition marks the eighth visit of amateur radio operators to Pratas Island by members of the Chinese Taipei Amateur Radio League (CTARL) and invited guest operators. As with prior operations, the primary goal of this DXpedition was to provide a new country for those still needing Pratas Island with a special focus on the low bands. After a two day delay due to a typhoon, the team made over 25,000 QSO's, including over 700 on 160 and over 1200 on 80 meters. The team was pleased to have put you in their logs.

The team extends special thanks to the National Coast Guard, the Ministry of Defense and the Ministry of Transport and Communications of the Republic of China for their support in making the 2003 visit a success. In addition, the operators graciously thank Commander Chen, Vice Commander Ju and their staff for their generous support hosting the DXpedition. The team gives special thanks to the Northern California DX Foundation and the German DX Foundation for their support. In addition, the team thanks Heil Sound, who supported the team with headsets and Dunestar Systems, who provided bandpass filters for the DXpedition.

BQ9P cfm's QSOs with ON4UN

09 OCT 03 2108z 80M 2xCW 599
10 OCT 03 2139z 160M 2xCW 599
12 OCT 03 1754z 20M 2xRTTY 599

73 Dietmar DL3DXX

HEIL SOUND

Dunestar

The QSL MAN® - W4MPY

QSL MGR: Steve, KU9C

80M DXCC QSL CARDS ON4UN



80M DXCC QSL CARDS ON4UN

- ☑ BA4ALC/7
- ☐ BD1DRJ/7
- ☐ BD7JLR/7
- ☐ BD7KLO/7
- ☐ BG2QMP/7
- ☐ BG6IQD/7
- ☐ BG7JAC/7

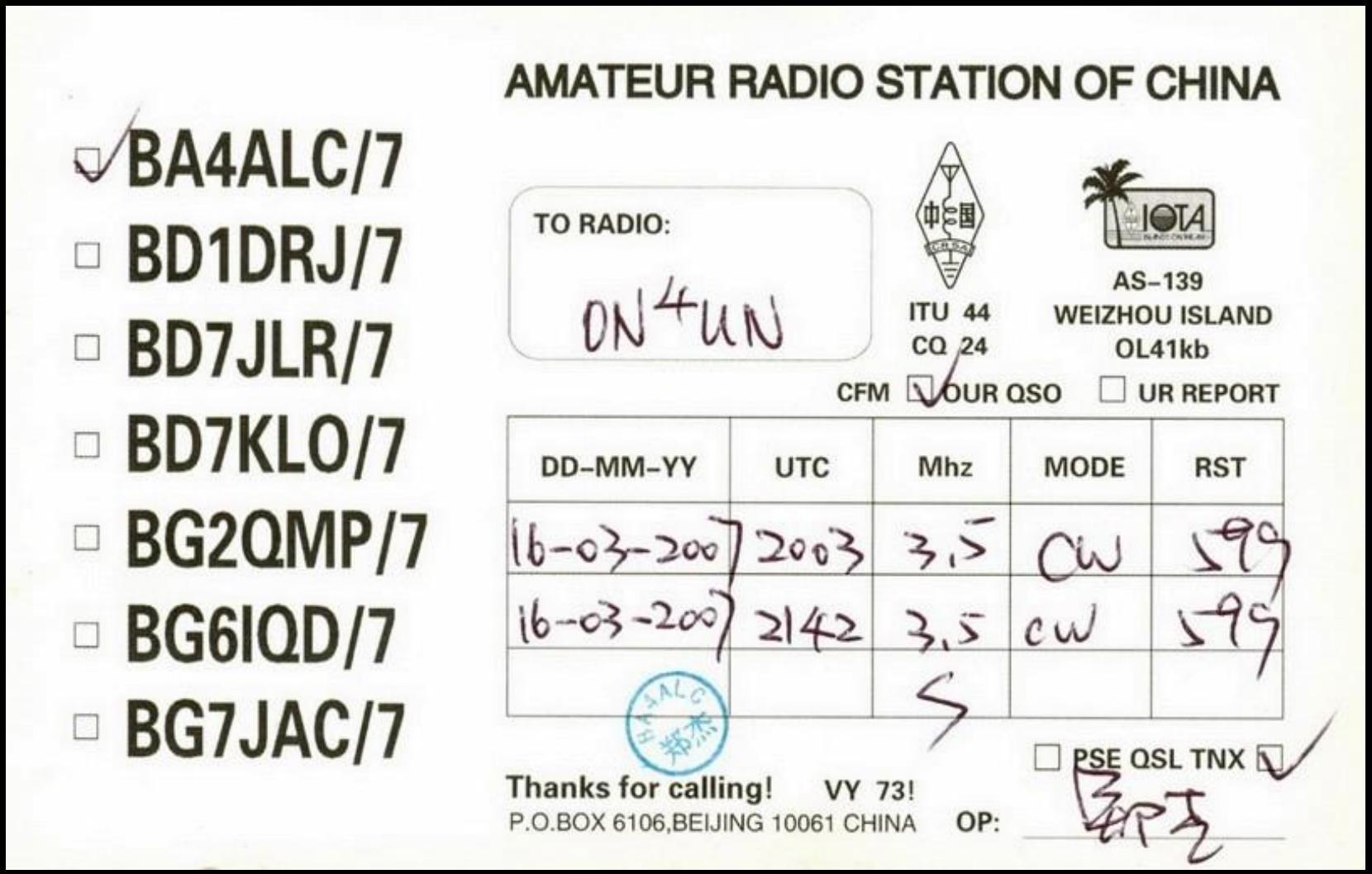

AMATEUR RADIO STATION OF CHINA

TO RADIO: ON4UN

ITU 44
CQ 24

AS-139
WEIZHOU ISLAND
OL41kb

CFM ☑ OUR QSO ☐ UR REPORT

DD-MM-YY	UTC	Mhz	MODE	RST
16-03-2007	2003	3.5	CW	599
16-03-2007	2142	3.5	CW	599
		5		

BA4ALC 郑杰

☐ PSE QSL TNX ☑

Thanks for calling! VY 73!

P.O.BOX 6106,BEIJING 10061 CHINA OP:

80M DXCC QSL CARDS ON4UN



80M DXCC QSL CARDS ON4UN

ZONE 31
NAURU OC-031

TO RADIO ON4UN

DAY	MONTH	YEAR	UTC	MHz	MODE	RS(T)
08	02	10	1631	3,5	CW	579

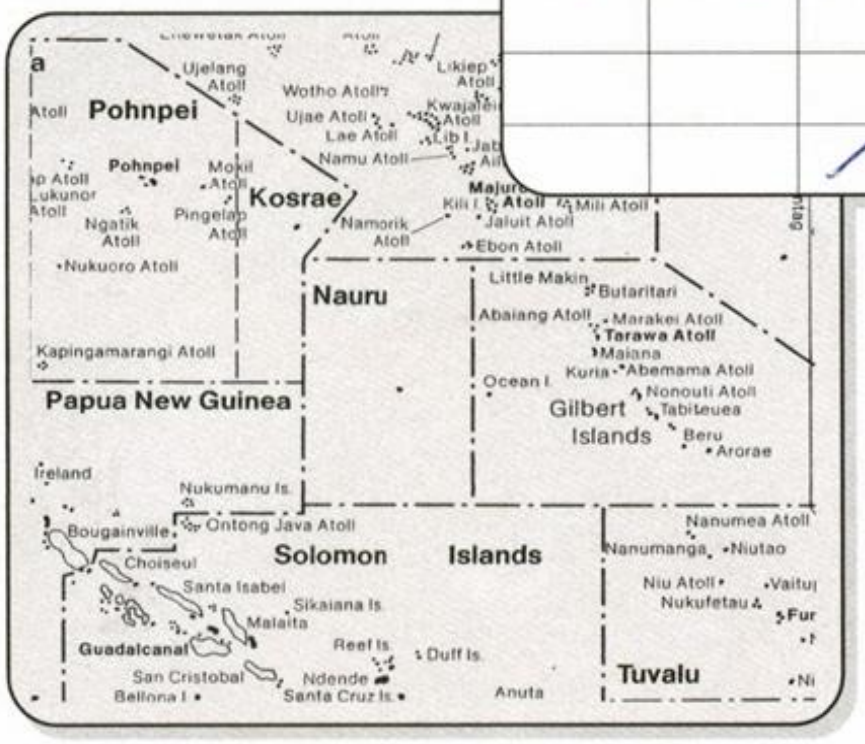

☐ **C21YL**
»ANN« HOMECALL DL8NBH

☒ **C21DL**
»DICK« HOMECALL DJ2EH

TNX QSL! VY 73

HOME ADDRESS:
A.& D. HORNBURGER
FRENSHOF
96185 SCHÖNBRUNN/GERMANY

www.QSLSHOP.com
P.O. Box 73 · 10122 Berlin · Germany

80M DXCC QSL CARDS ON4UN

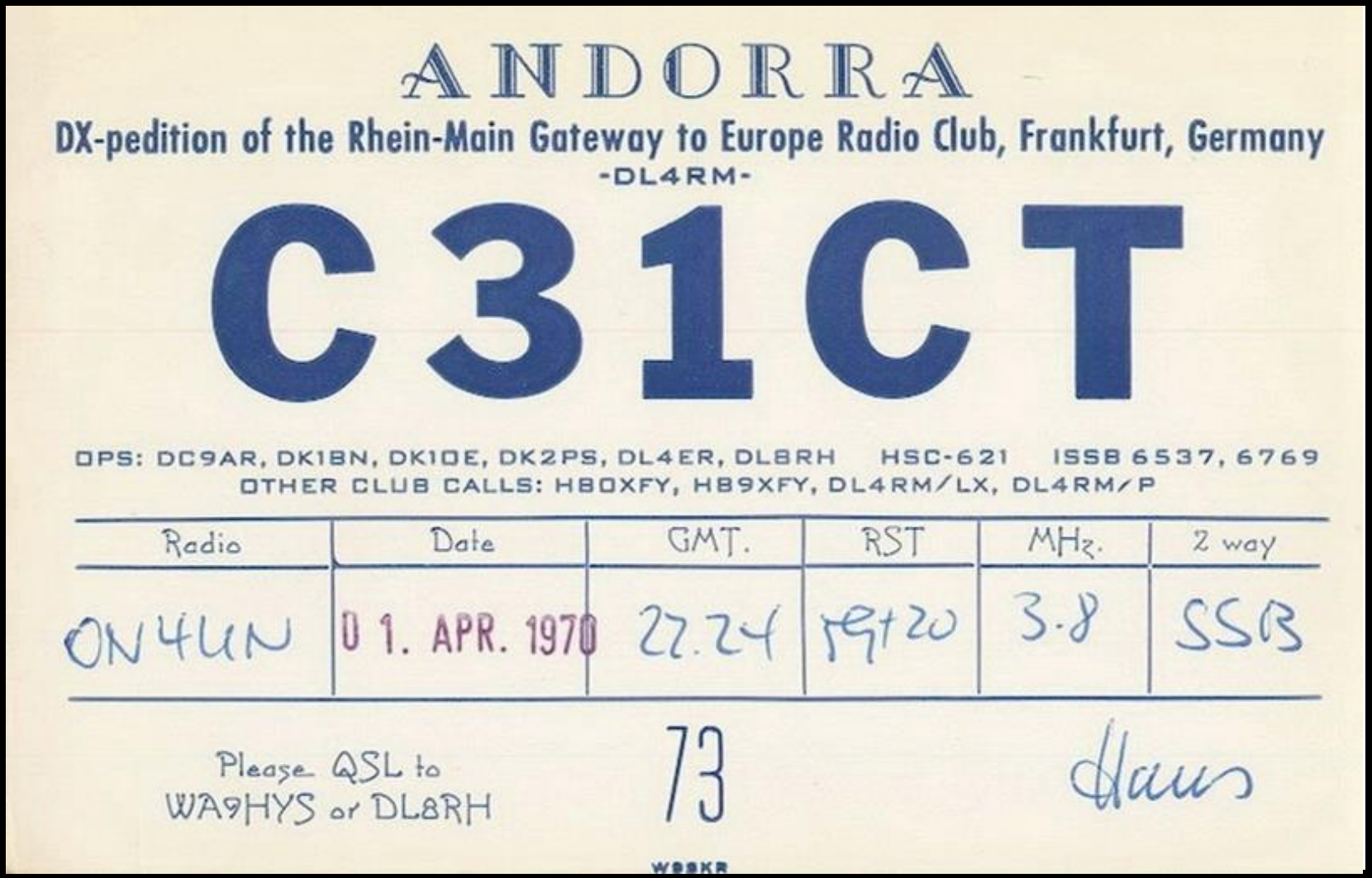

ANDORRA

DX-pedition of the Rhein-Main Gateway to Europe Radio Club, Frankfurt, Germany

-DL4RM-

C31CT

OPS: DC9AR, DK1BN, DK1OE, DK2PS, DL4ER, DL8RH HSC-621 ISSB 6537, 6769

OTHER CLUB CALLS: HB0XFY, HB9XFY, DL4RM/LX, DL4RM/P

Radio	Date	GMT.	RST	MHz.	2 way
ON4UN	01. APR. 1970	22.24	59+20	3.8	SSB

Please QSL to
WA9HYS or DL8RH

73

Hans

W88KR

80M DXCC QSL CARDS ON4UN



80M DXCC QSL CARDS ON4UN



80M DXCC QSL CARDS ON4UN



80M DXCC QSL CARDS ON4UN

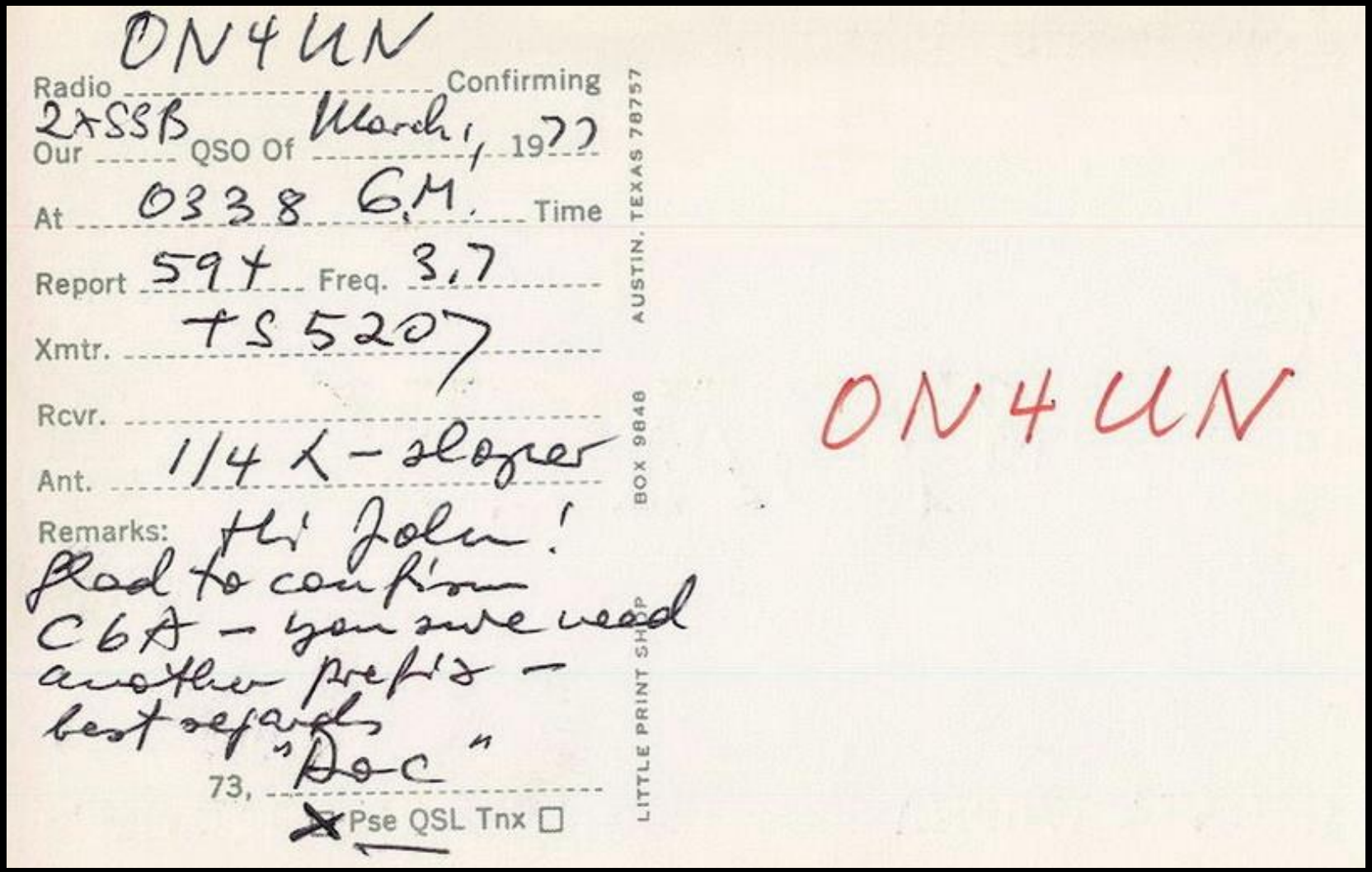

80M DXCC QSL CARDS ON4UN



MOZAMBIQUE

80M DXCC QSL CARDS ON4UN

C9RAA - MOZAMBIK

Zone 37

Africa



Rudolf Klos - DK7PE
Kleine Untergasse 25
6501 Nieder-Olm/ERG



ON4UN

C9RAA confirms the following QSOs:

Date	UT	Band	2Way	RST
1991-SEP-19	0321	160m	CW	579
1991-SEP-18	0342	80m	CW	599
1991-SEP-19	0307	40m	CW	599
1991-SEP-22	1656	30m	CW	599
1991-SEP-22	1609	20m	CW	599
1991-SEP-18	1916	17m	CW	599

Highlights: ....the only plane to Maputo was a twin engine Cessna departing from Mbabane/Swaziland; bumpy weather conditions during the flight - didn't feel very well; recovered immediately when I found the licence ready for pick up at the Telecomunicacoes de Mocambique; operation started right away on Sep.16th 1991; first qso was W6ZO on 10m; series of power failures left Maputo in total darkness; hotel generator supplied a few bulbs with energie - enough to tap it and run at least 80W; good conditions from 40m upwards but rather rough to work any EU and JA on the low bands; pleased to find even Albania calling in the pile up; last log entry was JA1PJ at 08.11UT on 20m Sep.23rd after 7.500 qso's.

80M DXCC QSL CARDS ON4UN



EASTER ISL

80M DXCC QSL CARDS ON4UN

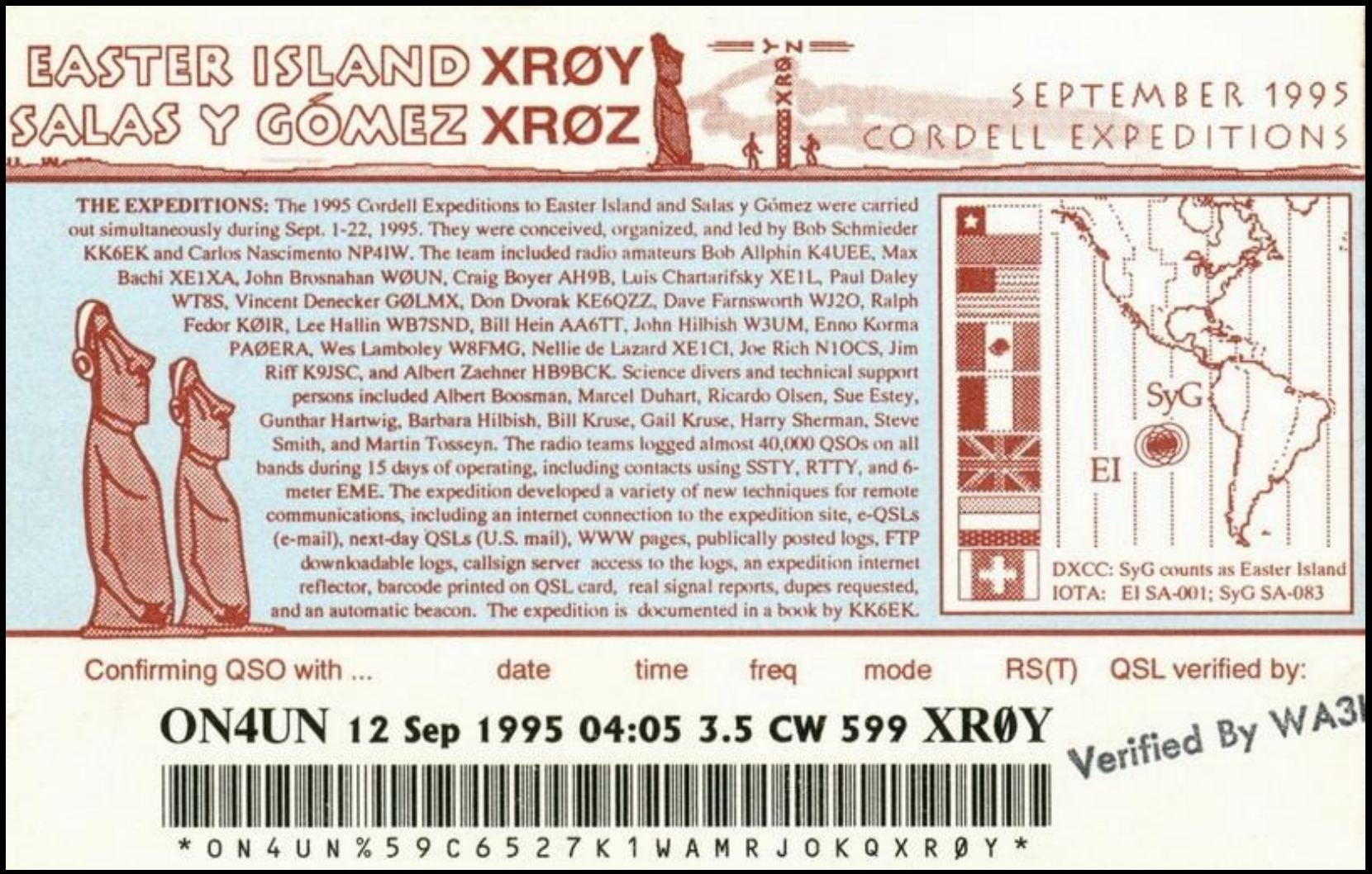

EASTER ISLAND XRØY
SALAS Y GÓMEZ XRØZ

SEPTEMBER 1995
CORDELL EXPEDITIONS

THE EXPEDITIONS: The 1995 Cordell Expeditions to Easter Island and Salas y Gómez were carried out simultaneously during Sept. 1-22, 1995. They were conceived, organized, and led by Bob Schmieder KK6EK and Carlos Nascimento NP4IW. The team included radio amateurs Bob Allphin K4UEE, Max Bachi XE1XA, John Brosnahan WØUN, Craig Boyer AH9B, Luis Chartarifsky XE1L, Paul Daley WT8S, Vincent Denecker GØLMX, Don Dvorak KE6QZZ, Dave Farnsworth WJ2O, Ralph Fedor KØIR, Lee Hallin WB7SND, Bill Hein AA6TT, John Hilbish W3UM, Enno Korma PAØERA, Wes Lamboley W8FMG, Nellie de Lazard XE1CI, Joe Rich N1OCS, Jim Riff K9JSC, and Albert Zaehner HB9BCK. Science divers and technical support persons included Albert Boosman, Marcel Duhart, Ricardo Olsen, Sue Estey, Gunthar Hartwig, Barbara Hilbish, Bill Kruse, Gail Kruse, Harry Sherman, Steve Smith, and Martin Tosseyn. The radio teams logged almost 40,000 QSOs on all bands during 15 days of operating, including contacts using SSTY, RTTY, and 6-meter EME. The expedition developed a variety of new techniques for remote communications, including an internet connection to the expedition site, e-QSLs (e-mail), next-day QSLs (U.S. mail), WWW pages, publically posted logs, FTP downloadable logs, callsign server access to the logs, an expedition internet reflector, barcode printed on QSL card, real signal reports, dupes requested, and an automatic beacon. The expedition is documented in a book by KK6EK.

SyG
EI

DXCC: SyG counts as Easter Island
IOTA: EI SA-001; SyG SA-083

Confirming QSO with ... date time freq mode RS(T) QSL verified by:

ON4UN 12 Sep 1995 04:05 3.5 CW 599 XRØY

Verified By WA3

ON4UN%59C6527K1WAMRJOKQXRØY

80M DXCC QSL CARDS ON4UN

EASTER ISLAND, or Rapa Nui, is the most isolated inhabited island in the world, lying almost 2000 miles from the nearest land, near 27°S 109°W. Discovered by Polynesians around 400 AD, it remained in such isolation that its inhabitants believed the rest of the world had sunk in the ocean. For more than a thousand years, the Rapanui built hundreds of gigantic stone statues called *moai*, and practiced ancestor worship. Around 1700, they exhausted their resources, and their society disintegrated. Rapa Nui was rediscovered by Europeans in 1722 and annexed by Chile in 1888. In 1955, Thor Heyerdahl led an archaeological expedition to Easter Island. Rapa Nui remains one of the world's great historical enigmas. **SALAS Y GOMEZ**, a tiny barren islet 225 miles ENE of Rapa Nui, known to the ancients as Motu Motiro Hiva, is uninhabited. It measures only 700 m across and supports a large colony of nesting seabirds. It shows no evidence of ever having been occupied.



SPONSORS: We are especially indebted to our major coporate sponsor Motorola Communications. Additional sponsors include AEA, Bimark, Battle Creek Special Group (WØCD, et al.), Cushcraft, WJ2O Software, Electronic Switch Co., Ehrhorn Technological Operations, Eventide, Force-12, Heil, International Electronics Corp., Kenwood, MFJ, M-Squared, Oklahoma Comm Center, Tasco, Terra-Mar, CT by W1EA, Xircom. **MAJOR DONORS:** Paul Daley, Jack Troster W6ISQ, Willy Rusch HB9AHL, Bill Tippet WØZV, Edward Penhoet, Lawrence Cousens, Wayne Ordakowski WB8QFB, Harry Riggs KM4CS, Ruby Schmieder, Pablo Valenzuela. We thank the hundreds of others who made smaller contributions and donations.

APPRECIATIONS: Martha Schmieder, Lyndon Nerenberg VE7TCP, Georgia Lee, Grant McCall, John Loret, Jim Maxwell W6CF, Shep Shepard AA7MH, Jean-Michel Duthilleul F6AJA, Don Field G3XTT, Rag Otterstad OZ8RO, Glenn Johnson WAØPUJ, Bob Fabry N6EK, Dave Kelley AA7TQ, Robert Smithwick W6JZU. **CHILE AND EASTER ISLAND:** Ricardo Menzel CEØYWS, Alfredo Cea Egana, Claudio Collados, Jaime Rivera Marfan, Ariel Huenchullan, Nico Haoa Jr. and Sr., Rosita Cardinale, Jose-Miguel Ramirez, Michel Garcia, Ivan Wenzel, Pedro Edmunds, Daniel de la Hoz, Alberto, Maria. **QSL MANAGER:** Mary Ann Crider WA3HUP QSL design: KK6EK

80M DXCC QSL CARDS ON4UN



80M DXCC QSL CARDS ON4UN

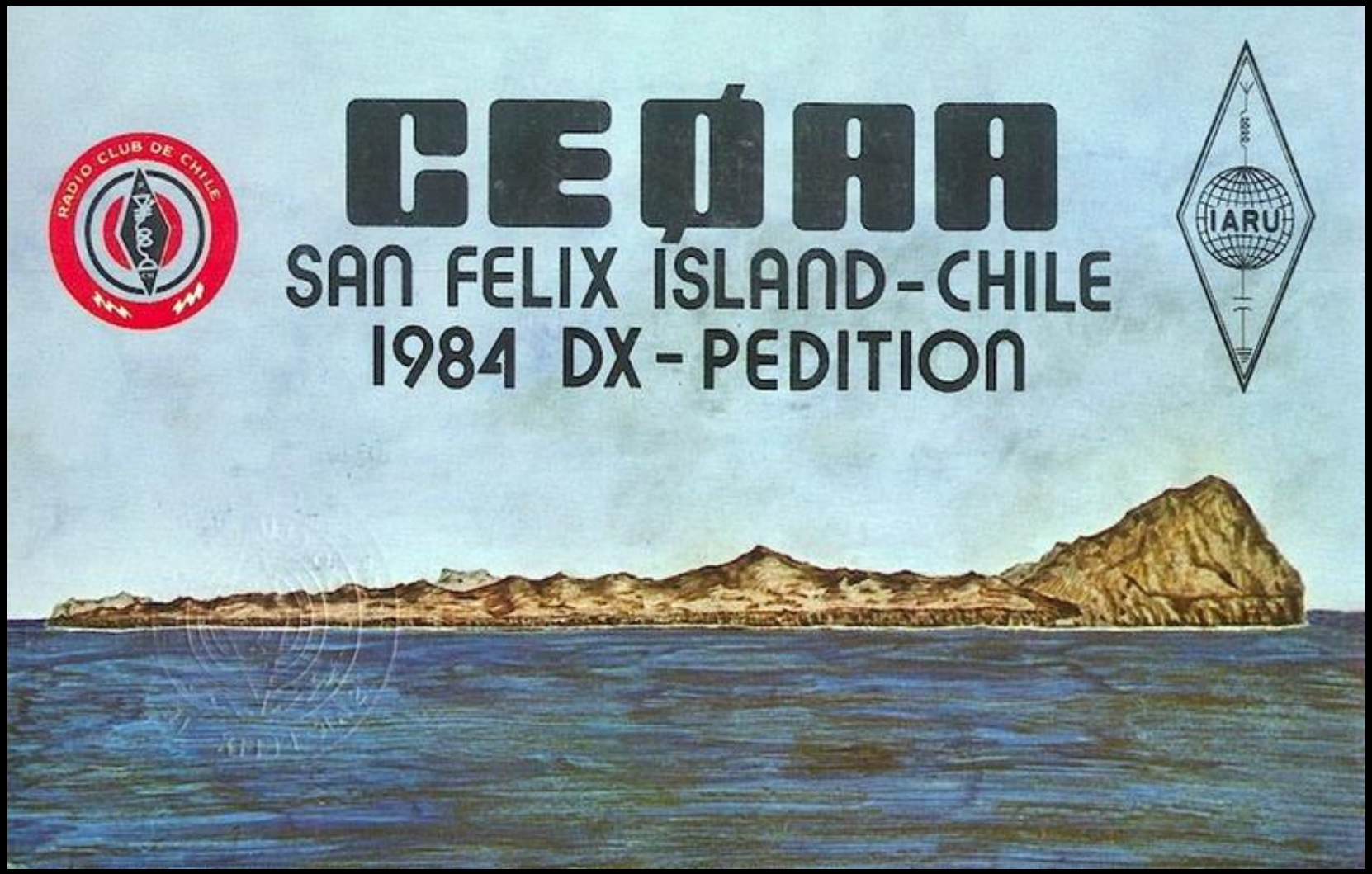

80M DXCC QSL CARDS ON4UN

Confirming QSO with: ON4UN
Date: 12/09/84. GMT: 03:21
FREQ.: 3.7 MHz. Mode: 2 x SSB
Your sigs.: 59 QSL Thanks.

№ 09190

In 1984, during september and october, and after many years of being inactive, "Radio Club de Chile" was able to organize and run a DXpedition to San Félix Island, wich is under the sovereingty of the Chilean Republic. The official Callsign to use was CE Ø AA.

San Félix Island lies East-West on parallel 80, at about 500 miles west of the Chilean shore, in the Pacific Ocean. Stretching over 1 1/2 mile, with an average width of 1/2 mile, the Island is volcanic in its origin, presenting a grayish lava formation. On its surface, may be seen rotten scoria fragment, showing different grades of porosity, and as if they were recently ejected from an active volcano.

Two chilean amateurs, Max: CE 9 DVN, and Fernando: CE 2 GXY, went to the Island, where they reached an amount of more than 31.000 QSO's. They could also count with the support of many stations helping from the mainland.

The operation took place in the following bands: 160, 80, 40, 20, 15, 10, and also a few contacts could be done on 6 meters; they used SSB, and CW modes.

Most of rigs, antennas, and in general accesories, used in this operation, were supplied by "Radio Club de Chile", and its members.



VERIFIED BY:

80M DXCC QSL CARDS ON4UN



JUAN FERNANDEZ

80M DXCC QSL CARDS ON4UN



Grid FFØ6nh

Isla Robinson Crusoe

Juan Fernandez Archipelago, Chile

IOTA SA-ØØ5

Stranded on Isla Robinson Crusoe from 1704 to 1709, Scottish sailor Alexander Selkirk's adventures are believed to be the basis of the fictional story of Robinson Crusoe. The exceptional hospitality and assistance of the chief of the aeronautical facility, Heidi and the staff at Villa Green, and the residents of San Juan Bautista contributed greatly to our success and made our visit a memorable one. We owe a special debt of gratitude to Mickey Gelerstein, CE3ESS, and John Torres, CEØZAM. Without their assistance and organization this operation would not have been possible. The following organizations and individuals provided support and assistance for our operation: Cushcraft Corporation (donated the yagis used on 40m and WARC bands), Oklahoma Comm Center, Southeastern DX Club, Mile Hi DX Association, Birmingham (AL) DX Club, North American Satellite DX Fund, N2IC/Ø, WØCP, ON6TT, WF1B.

Operators: Bob Allphin K4UEE, Randy Martin KØEU,
Bob Hamilton KØIYF (QSL mgr.), John Torres CEØZAM.

Confirming QSO with: ON4UN

15-Sep-95	0430 UTC	160	2xCW	599
17-Sep-95	0311 UTC	80	2xCW	599
14-Sep-95	0423 UTC	40	2xCW	599

73, Thanks QSO

Hans

cushcraft CORPORATION

SOUTHEASTERN DX CLUB

MILE HI DX ASSOCIATION

Oklahoma Comm Center

A WX9X QSL

80M DXCC QSL CARDS ON4UN



80M DXCC QSL CARDS ON4UN

I AM GLAD TO CONFIRM		S.W.L REPORT FROM	
QSO WITH		DATE	G.M.T.
ON4UN		29 JAN 86	05.20
M Hz	R.S. ~~T~~	MODE	TNX FOR QSO
3.780	58	2x SSB	QSL ~~TNX~~

pls for DXCC

CE 3 JED
DANIEL VERSCHATSE
P. O. BOX 15198 - Santiago - Chile

CHILEAN PACIFIC D. X. ASSOCIATION



S.L. BUREAU
22 ABR 1987
P.O. BOX 1364
SANTIAGO - CHILE

Dag John,
Dankjewel voor het QSO'tje in afwachting van het verschijnen van 3Y1EE - Mijn eerste 80m kontakt met ON. FB en 73's
Daniel

Designed by

80M DXCC QSL CARDS ON4UN



80M DXCC QSL CARDS ON4UN

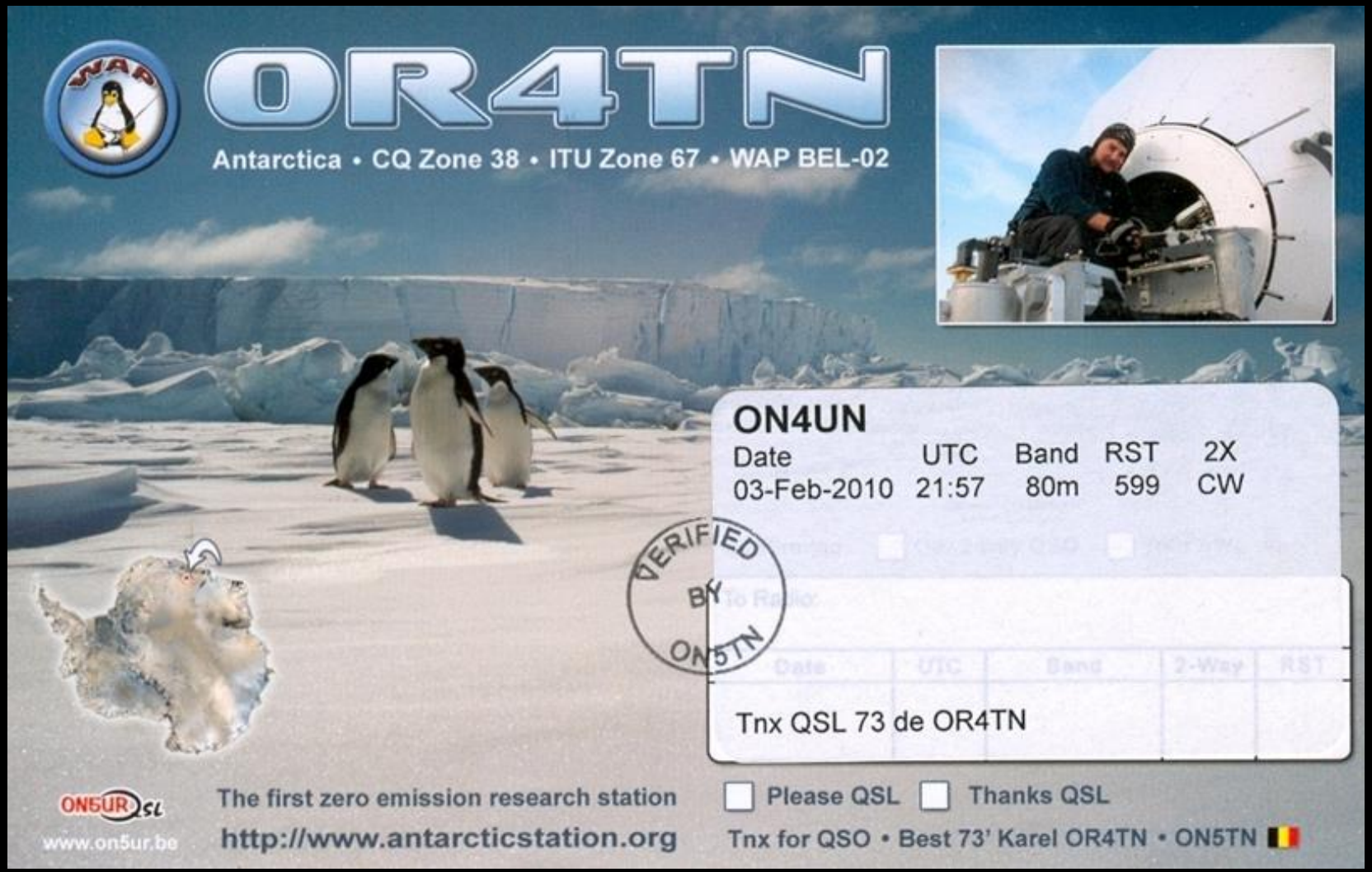

80M DXCC QSL CARDS ON4UN



80M DXCC QSL CARDS ON4UN

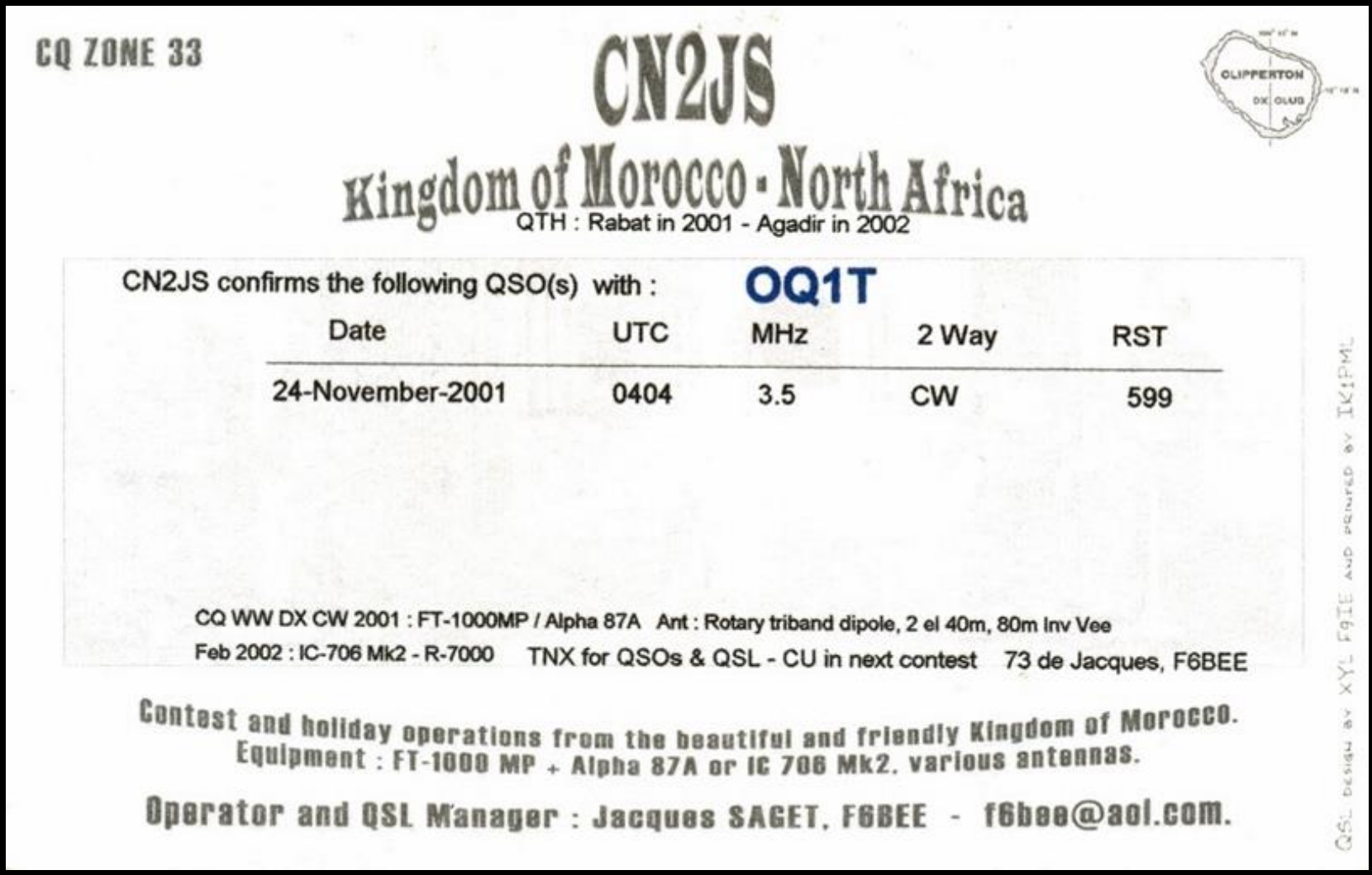

CQ ZONE 33

CN2JS

Kingdom of Morocco - North Africa

QTH : Rabat in 2001 - Agadir in 2002

CLIPPERTON DX CLUB

CN2JS confirms the following QSO(s) with : OQ1T

Date	UTC	MHz	2 Way	RST
24-November-2001	0404	3.5	CW	599

CQ WW DX CW 2001 : FT-1000MP / Alpha 87A Ant : Rotary triband dipole, 2 el 40m, 80m Inv Vee

Feb 2002 : IC-706 Mk2 - R-7000 TNX for QSOs & QSL - CU in next contest 73 de Jacques, F6BEE

Contest and holiday operations from the beautiful and friendly Kingdom of Morocco.
Equipment : FT-1000 MP + Alpha 87A or IC 706 Mk2, various antennas.

Operator and QSL Manager : Jacques SAGET, F6BEE - f6bee@aol.com.

QSL design by XYL F6IE and printed by IK4PML

80M DXCC QSL CARDS ON4UN

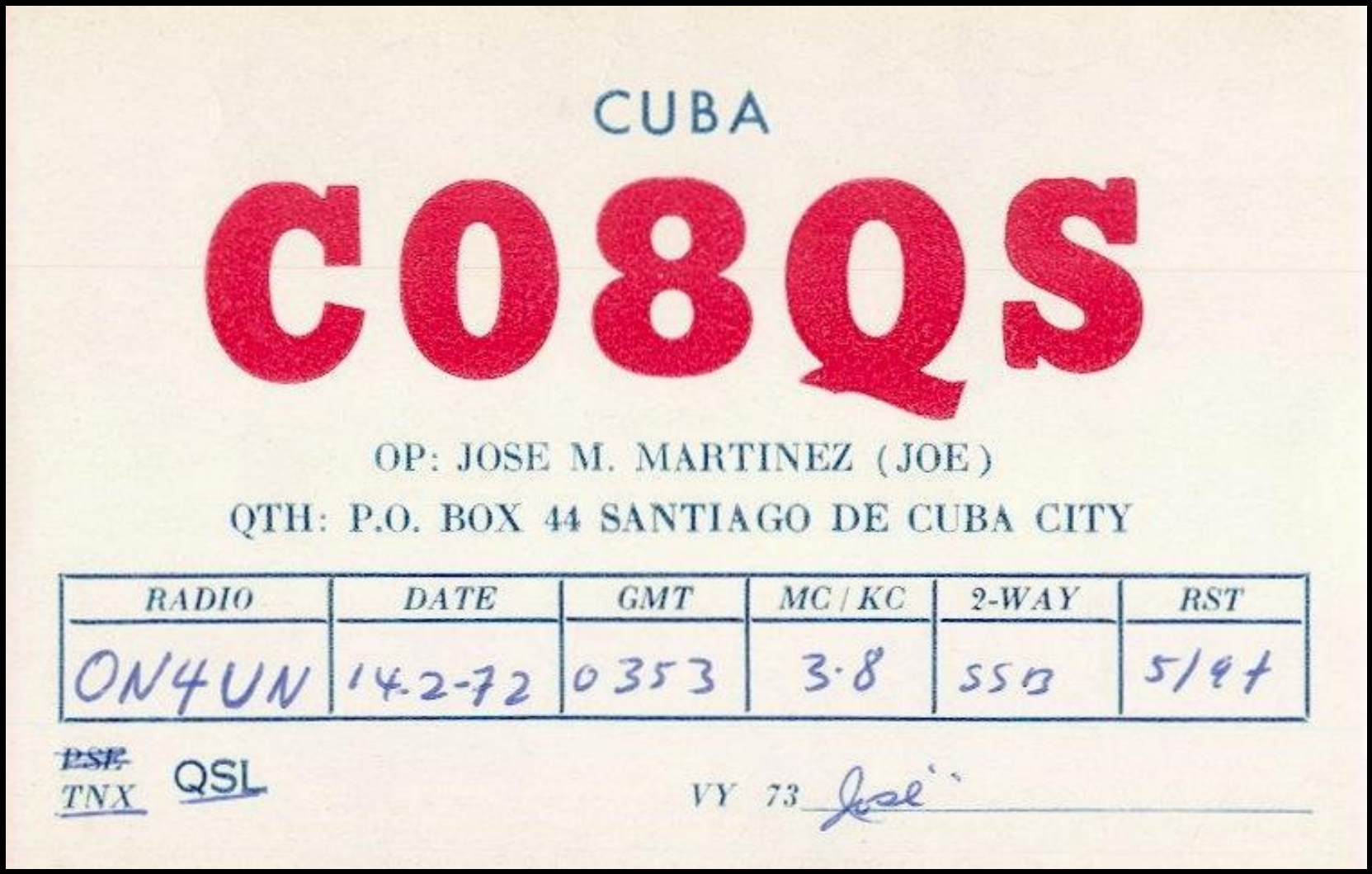

CUBA

CO8QS

OP: JOSE M. MARTINEZ (JOE)

QTH: P.O. BOX 44 SANTIAGO DE CUBA CITY

RADIO	DATE	GMT	MC / KC	2-WAY	RST
ON4UN	14-2-72	0353	3·8	SSB	5/9+

~~PSE~~ TNX QSL

VY 73 Jose'

80M DXCC QSL CARDS ON4UN



80M DXCC QSL CARDS ON4UN

TO RADIO: OT6T

BAND	DATE	UTC	RST	2X
20	23-Nov-96	20:22	599	CW
80	24-Nov-96	04:51	599	CW

CP6AA CQWW96 CFMD BY OHØXX

UTC

CP6AA – RADIO CLUB
SANTA CRUZ, BOLIVIA

Casilla 393
Santa Cruz de la Sierra, Bolivia

CQ WPX SSB 1996 CONTEST operator:
Olli Rissanen, OHØXX, EA4BQ & 8P9EA
Suite 599, 1313 So. Military Trail
Deerfielf Beach, FL33442, U.S.A.
Internet:
rissanen@ntcsal01da.ntc.nokia.com



80M DXCC QSL CARDS ON4UN



80M DXCC QSL CARDS ON4UN

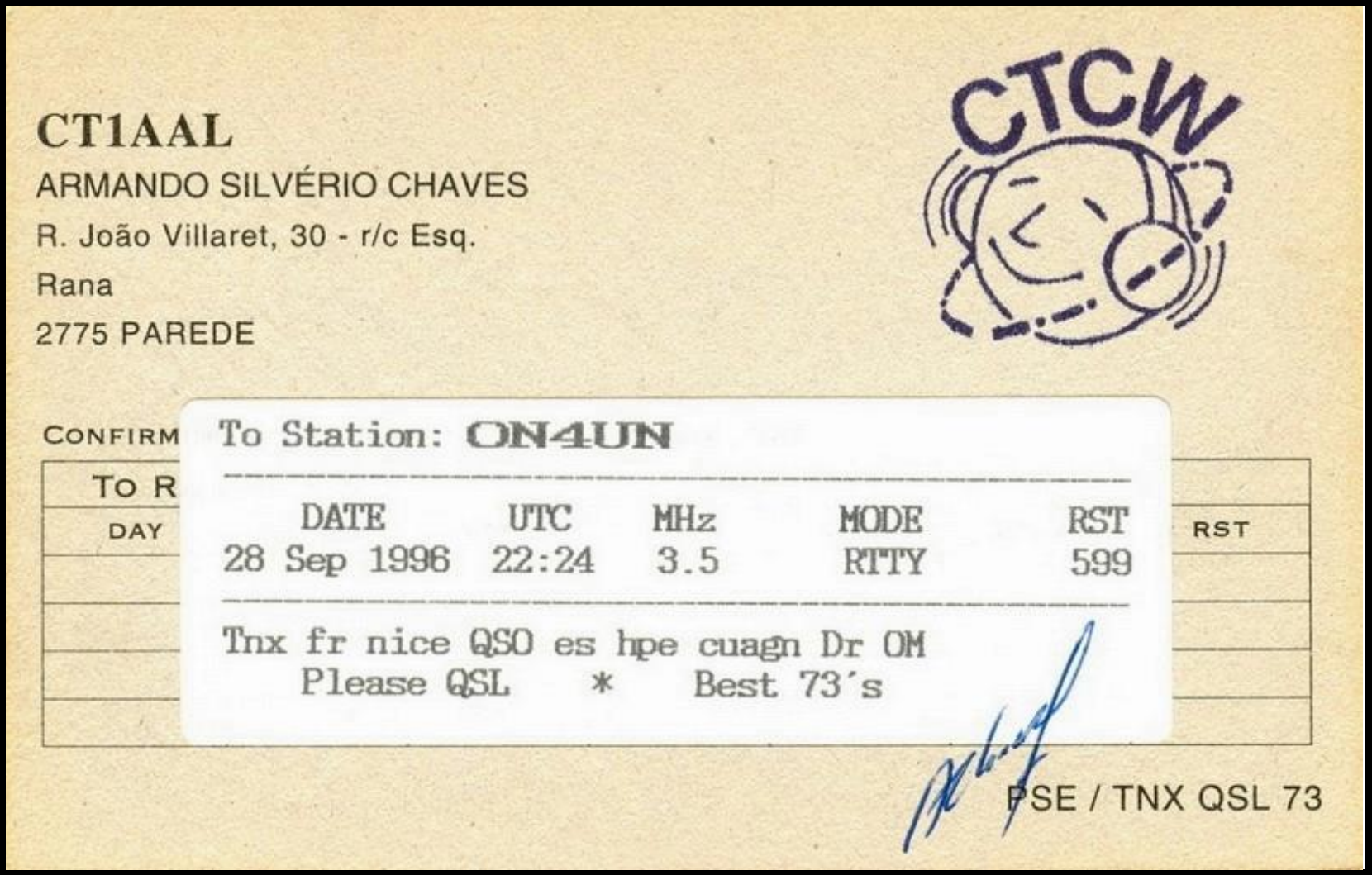

80M DXCC QSL CARDS ON4UN

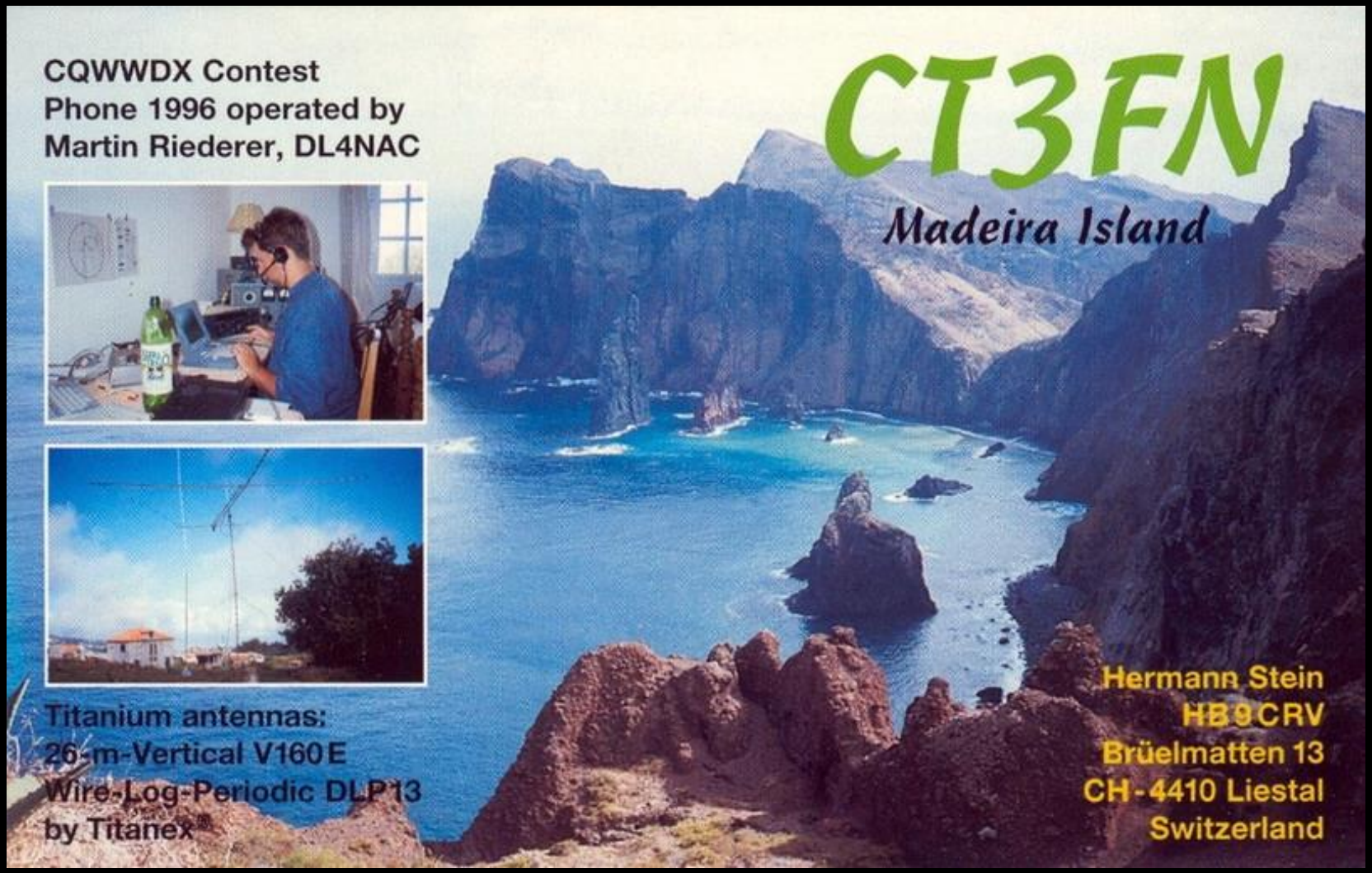

80M DXCC QSL CARDS ON4UN

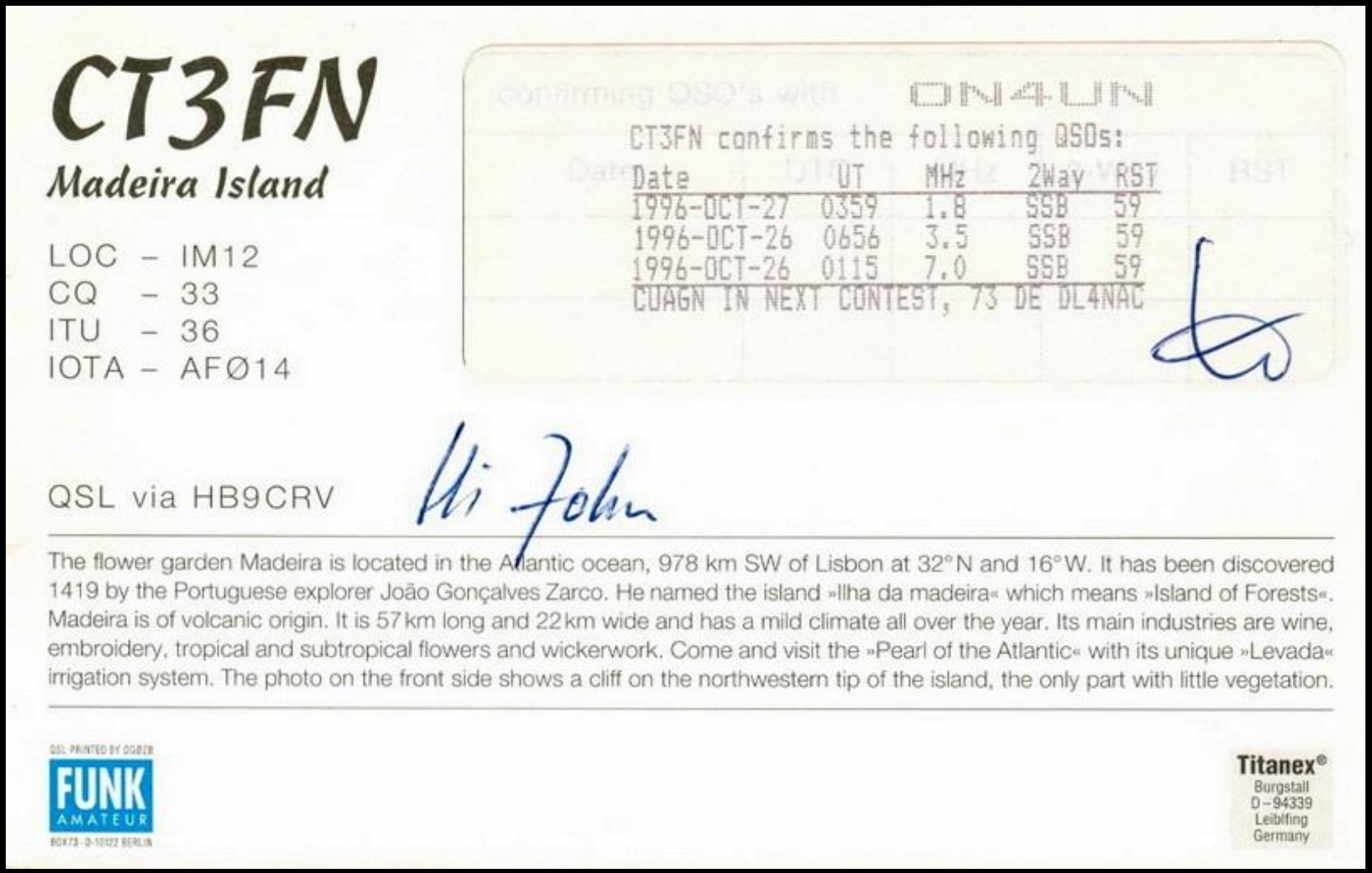

CT3FN

Madeira Island

LOC – IM12
CQ – 33
ITU – 36
IOTA – AFØ14

ON4UN

CT3FN confirms the following QSOs:

Date	UT	MHz	2Way	RST
1996-OCT-27	0359	1.8	SSB	59
1996-OCT-26	0656	3.5	SSB	59
1996-OCT-26	0115	7.0	SSB	59

CUAGN IN NEXT CONTEST, 73 DE DL4NAC

QSL via HB9CRV

Hi John

The flower garden Madeira is located in the Atlantic ocean, 978 km SW of Lisbon at 32°N and 16°W. It has been discovered 1419 by the Portuguese explorer João Gonçalves Zarco. He named the island »Ilha da madeira« which means »Island of Forests«. Madeira is of volcanic origin. It is 57 km long and 22 km wide and has a mild climate all over the year. Its main industries are wine, embroidery, tropical and subtropical flowers and wickerwork. Come and visit the »Pearl of the Atlantic« with its unique »Levada« irrigation system. The photo on the front side shows a cliff on the northwestern tip of the island, the only part with little vegetation.

QSL PRINTED BY DG8ZB
FUNK AMATEUR
BOX 73 · D-10122 BERLIN

Titanex®
Burgstall
D-94339
Leiblfing
Germany

80M DXCC QSL CARDS ON4UN

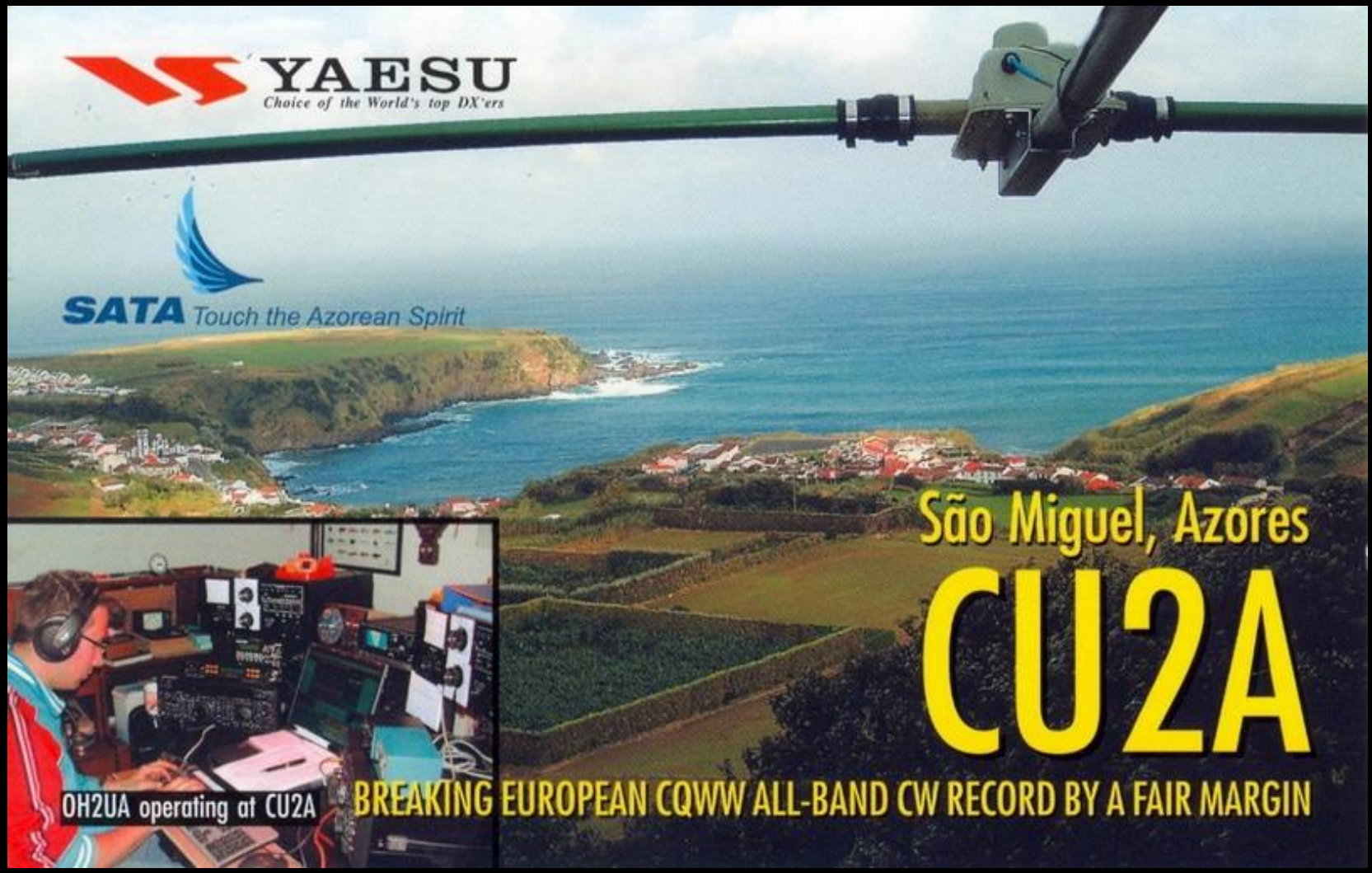

80M DXCC QSL CARDS ON4UN

One cannot be more fortunate than us with our case in the Azores. Two prominent, internationally minded hams were all in favor of teaming up with us. They saw the value of cooperation with a distant land such as Finland. Fernando, CU2BV, Finland's Honorary Consul in the Azores, naturally saw the benefits in the context of his high office and stepped forth along with always energetic Jose, CU2CE to make things jell.

The Azores-Finland Friendship Consortium was founded with a clear mission: apply a true Ham Spirit and enjoy good Amateur Radio camaraderie while utilizing the latest contesting art over the beautiful Azores landscape, a most western point of Europe.

The 2005 target was set for the CQWW CW Contest, SOAB. Young Toni Linden, OH2UA was charged as the single-handed driver to cut the finish line first in the 48-hour run with wholehearted support from the entire team. Surprisingly, the old European record was outdone by a healthy margin in spite of 10M being practically closed.



To Radio: ON4UN

I'm happy to confirm the following 2-way Qso(s):

Date	UTC	MHz	Mode	RST	QSO with
2006-11-22	19:14	3.5	CW	599	CU2/OH2UA
2006-11-25	22:52	3.5	CW	599	CU2A
2007-01-27	00:59	1.8	CW	599	CU2A
----------	-----	--------	--------	------	----------
----------	-----	--------	--------	------	----------
----------	-----	--------	--------	------	----------

QSL management S/W by DF2

One Signal That Goes Beyond EU Openings

THE AZORES-FINLAND FRIENDSHIP CONSORTIUM – CU2A

Fernando Taveres, CU2BV
Jose Melo, CU2CE
Francisco Gil, CU2DX
Paula Melo, CU2YL
Martti Laine, OH2BH
Pertti Simovaara, OH2PM
Toni Linden, OH2UA
Leena Laine, OH2BE

Equipment:
2x Yaesu FT-1000MP Field, 2x Alpha 91B
Antennas: SteppIR (2) & 40M Cushcraft 2-L, 160/80M L-antenna

Azorean SATA Airlines and the Finnish FINNAIR are credited for logistic operations together with Vertex Standard Co. Ltd (Yaesu) and SteppIR for providing great gear. And finally CT3FJ, OH2DW and OH3QK helped to clue the winning package together.

80M DXCC QSL CARDS ON4UN



80M DXCC QSL CARDS ON4UN

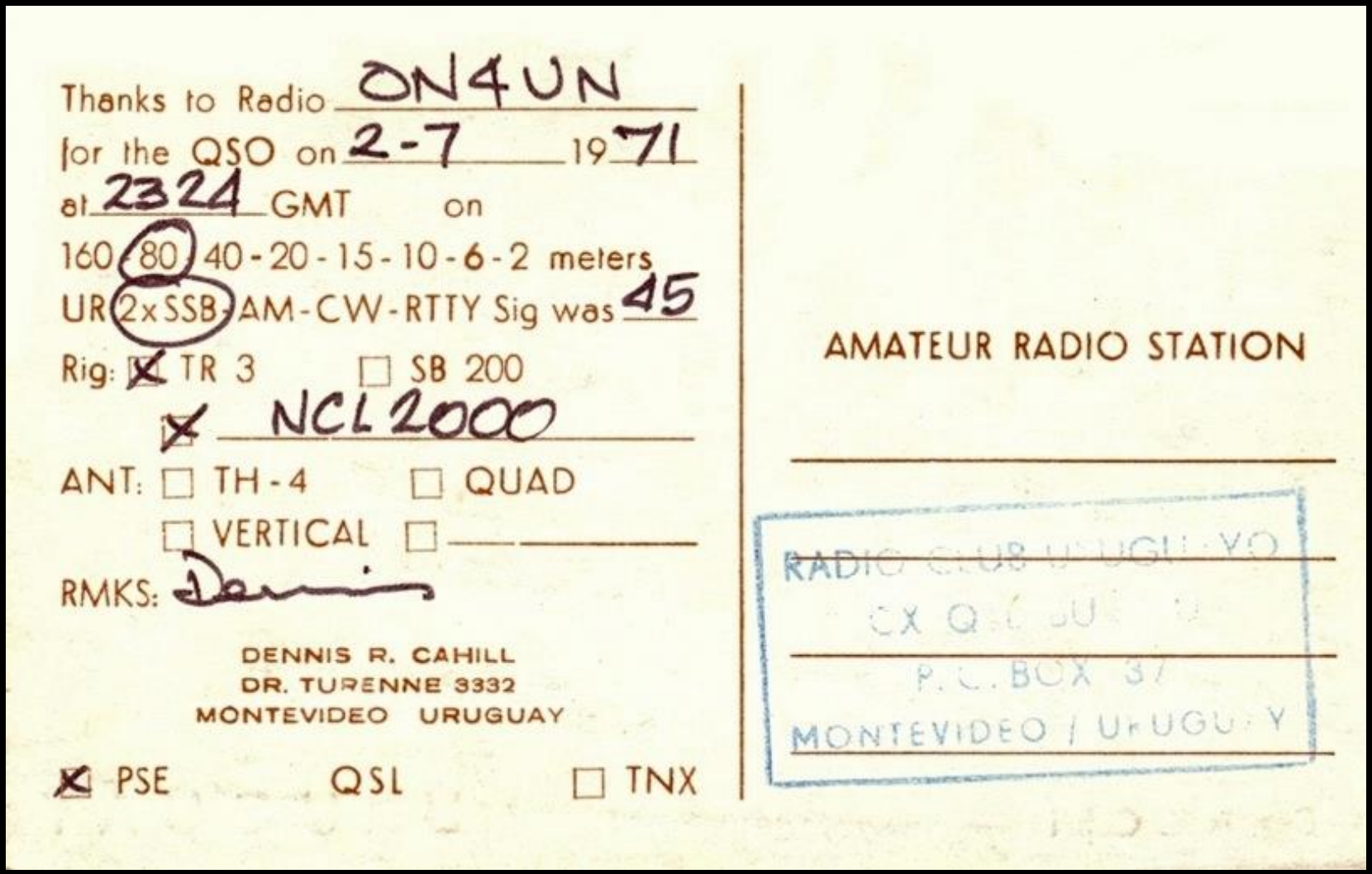

Thanks to Radio ON4UN
for the QSO on 2-7 1971
at 2324 GMT on
160 80 40-20-15-10-6-2 meters
UR 2x SSB AM-CW-RTTY Sig was 45
Rig: ☒ TR 3 ☐ SB 200
☒ NCL 2000
ANT: ☐ TH-4 ☐ QUAD
☐ VERTICAL ☐ _____
RMKS: Dennis

DENNIS R. CAHILL
DR. TURENNE 3332
MONTEVIDEO URUGUAY

☒ PSE QSL ☐ TNX

AMATEUR RADIO STATION

RADIO CLUB URUGUAYO
CX Q.C.U.
P.O. BOX 37
MONTEVIDEO / URUGUAY

80M DXCC QSL CARDS ON4UN



SABLE ISL

80M DXCC QSL CARDS ON4UN

Sable Island , November 2002 by
Lali VE3NE, George VE3NZ, Nick VE3EY and Jim N1NK

CQ-05, ITU-09, IOTA NA-063 , Grid FN93
QSL via **VE3NE** http://www.dipole.com

CY0MM cfm QSO with: **ON4UN**

Date	UTC	MHZ	RST	Mode
20 NOV 2002	2246	3.5	599	CW
21 NOV 2002	1205	14	59	USB
21 NOV 2002	1507	21	599	CW
21 NOV 2002	1655	21	599	RTTY
22 NOV 2002	1644	21	599	RTTY

CY0MM cfm QSO with: **ON4UN**

Date	UTC	MHZ	RST	Mode
28 NOV 2002	1512	28	599	RTTY
28 NOV 2002	2229	7	59	LSB
29 NOV 2002	0559	3.5	59	LSB

Front side insert pic. l-r VE3NZ, VE3NE, VE3EY and N1NK

Sable Island is located 300 km east-southeast from Halifax, NS. The crescent-shaped, made of shifting sand dunes island is home of the wild ponies with the long, flowing manes and tails. It has also been a temporary home for shipwrecked sailors brought there inadvertently by the legendary gales that blow around the island. Sunken ships litter the surrounding ocean floor, giving the island its reputation as "the graveyard of the Atlantic". Since 1853 there have been 350 recorded shipwrecks on Sable Island.

The CY0MM team stayed on the island from Nov 15 until Nov 29. Nearly 50,000 QSOs were logged by 4 operators on 160-6 m using CW, SSB and RTTY modes. Our equipment consisted of FT-1000MP, TS930, TS-2000 and IC706. Due to the airplane cargo weight limitation we were able to bring only one amplifier along (MLA2500). Antennas used: 7el M2 yagi for 6m, TH2 tribander for 20-15-10, A3WS tribander for 17/12, Delta Loops for 40/30 and verticals for 80/160.

We would like to express our sincere thanks to the following groups and individuals:
Sable Island crew: David MacKenzie and island crew for their help which was instrumental to the success of this expedition
Financial Support: In addition to the sponsors whose logos are displayed, the following individuals and groups helped CY0MM: W2YC, K6BU, N5ID, NN0TT, KU4EC, JA3EJG, G4CWD, VE3CR, K5LAM, K7ER, JA3CWL, PA1555-R40 (SWL), VE3BUC, W3JJ, W0SF, PA0WRS, JR2WCX, HS1NGR, JR1EFG, PA3ARM, JH0BBE, WV2B, W1PL, N5ORT, VE3MR, WB8TGY, N6DMV, JI3BFC, G0JHC, K2FF, KE8J, KT1J and JA8FRI, Oklahoma DXA (K5YAA), Virginia DX Century Club (W4SD), NADXA (NF7E)
Logistics support: VE3NWA - online log, VA3TTN, VE3NFR and VA3VMM -160 m antenna, VE3EJ , VE3FF and VK1AA.

80M DXCC QSL CARDS ON4UN



80M DXCC QSL CARDS ON4UN

VE7BTV HAL | AH6Z JOHN | W7EJ JIM | VE1AVX BOB

QSO WITH	DATE	UTC	MHZ	RST	2 WAY
ON4UN	17 SEPT 1979	0502	3.8	59	(SSB) CW

St. Paul Island

ST. PAUL ISLAND, the graveyard of the Gulf of St. Lawrence, is located fourteen miles off Cape North, the Northeastern part of Cape Breton Nova Scotia. A menace to navigation, St. Paul has been the location of countless shipwrecks. Many a dream of early immigrants to North America were thrashed on her hazardous rocky shoreline. Before the establishment of lifesaving stations, many a shipwrecked mariner after fighting their way through rocky outcrops and churning seas to shore, only starved to death on this desolate island. There have been more than a thousand who have lost their lives on the rocks of St. Paul. St. Paul is divided into two parts. The large island has many abandoned dwellings and an automated lighthouse on the Southwest side. The island is uninhabited except for a few birds who nest there. The small island houses the Northeast light and is separated from the large island by a narrow channel of water. Two lighthouse keepers, the ONLY residents of St. Paul Island live in one of the three houses built by the Canadian Coast Guard. We were transported to and from the mainland by the fishboat Debra Margo. During our stay our equipment was powered by a 1.5 kW generator. Three transmitters were operated simultaneously about 21 hours per day. Five beams were used for 6, 10, 15, and 20 meters, and for the first Oscar satellite communications for St. Paul. Inverted Vee's were used for 40, 80 and 160 meters. During our 7½ days we made more than 17,300 contacts in more than 120 countries. Many thanks to the lighthouse keepers, Carl and Paul our fabulous hosts. Thanks also to VE1ZB, VE1RI and the Sydney amateur radio club VE1CR for all of their help. Thanks to those who lent equipment, VE7BSM, VE7WJ, and all those who gave a lot of moral support, especially VE7BFO and W7ISX. A pleasure to work everybody from St. Paul Island.

QSL P.O. BOX 981 ALDERGROVE, B.C. CANADA V0X 1A0

Photo by VE7BTV Northeast Light Station

80M DXCC QSL CARDS ON4UN



80M DXCC QSL CARDS ON4UN

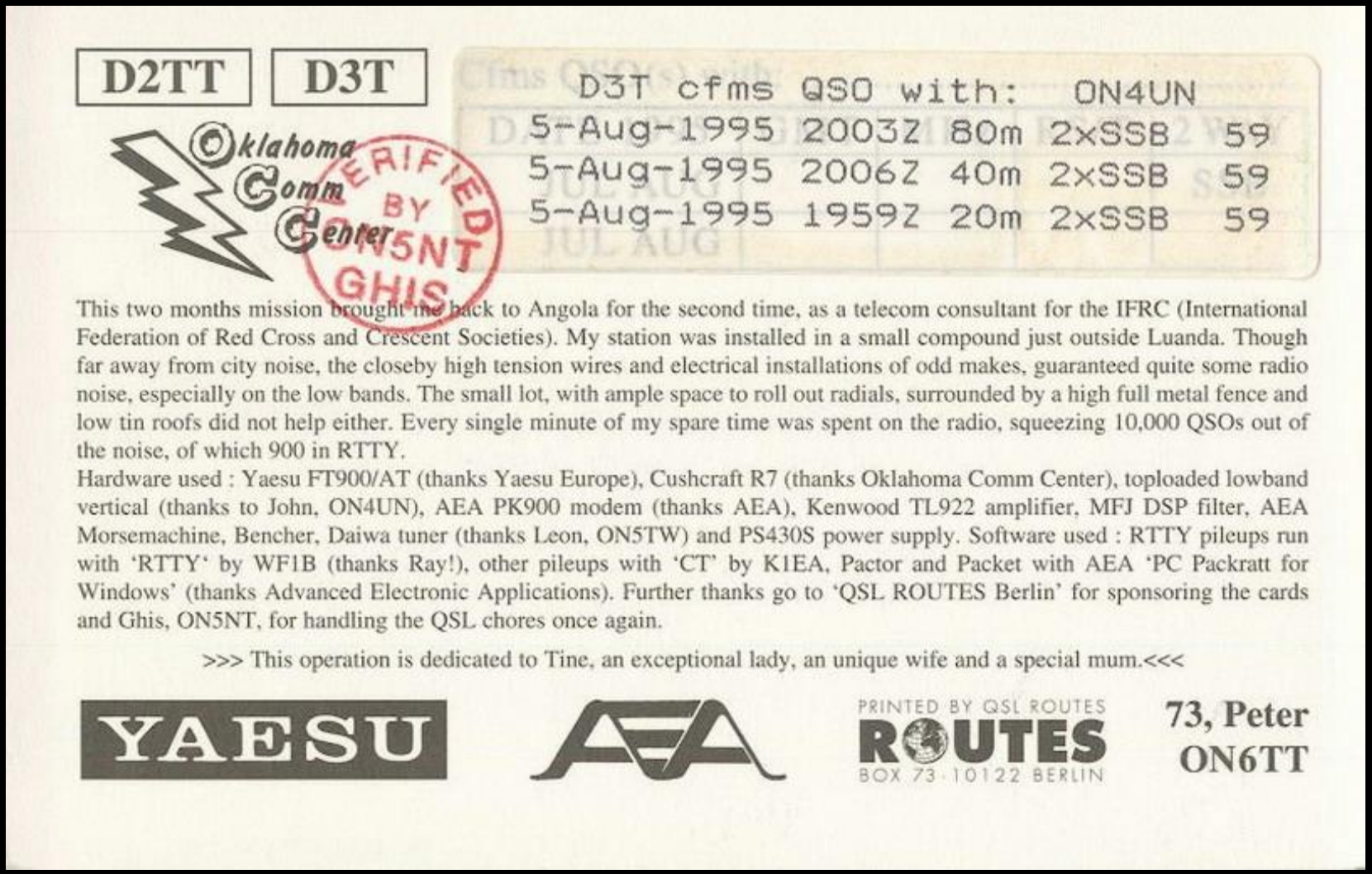

D2TT **D3T**

Oklahoma Comm Center

VERIFIED BY ON5NT GHIS

D3T cfms QSO with: ON4UN

5-Aug-1995	2003Z	80m	2xSSB	59
5-Aug-1995	2006Z	40m	2xSSB	59
5-Aug-1995	1959Z	20m	2xSSB	59

This two months mission brought me back to Angola for the second time, as a telecom consultant for the IFRC (International Federation of Red Cross and Crescent Societies). My station was installed in a small compound just outside Luanda. Though far away from city noise, the closeby high tension wires and electrical installations of odd makes, guaranteed quite some radio noise, especially on the low bands. The small lot, with ample space to roll out radials, surrounded by a high full metal fence and low tin roofs did not help either. Every single minute of my spare time was spent on the radio, squeezing 10,000 QSOs out of the noise, of which 900 in RTTY.

Hardware used : Yaesu FT900/AT (thanks Yaesu Europe), Cushcraft R7 (thanks Oklahoma Comm Center), toploaded lowband vertical (thanks to John, ON4UN), AEA PK900 modem (thanks AEA), Kenwood TL922 amplifier, MFJ DSP filter, AEA Morsemachine, Bencher, Daiwa tuner (thanks Leon, ON5TW) and PS430S power supply. Software used : RTTY pileups run with 'RTTY' by WF1B (thanks Ray!), other pileups with 'CT' by K1EA, Pactor and Packet with AEA 'PC Packratt for Windows' (thanks Advanced Electronic Applications). Further thanks go to 'QSL ROUTES Berlin' for sponsoring the cards and Ghis, ON5NT, for handling the QSL chores once again.

>>> This operation is dedicated to Tine, an exceptional lady, an unique wife and a special mum.<<<

YAESU

AEA

PRINTED BY QSL ROUTES
ROUTES
BOX 73 · 10122 BERLIN

73, Peter
ON6TT

80M DXCC QSL CARDS ON4UN



80M DXCC QSL CARDS ON4UN

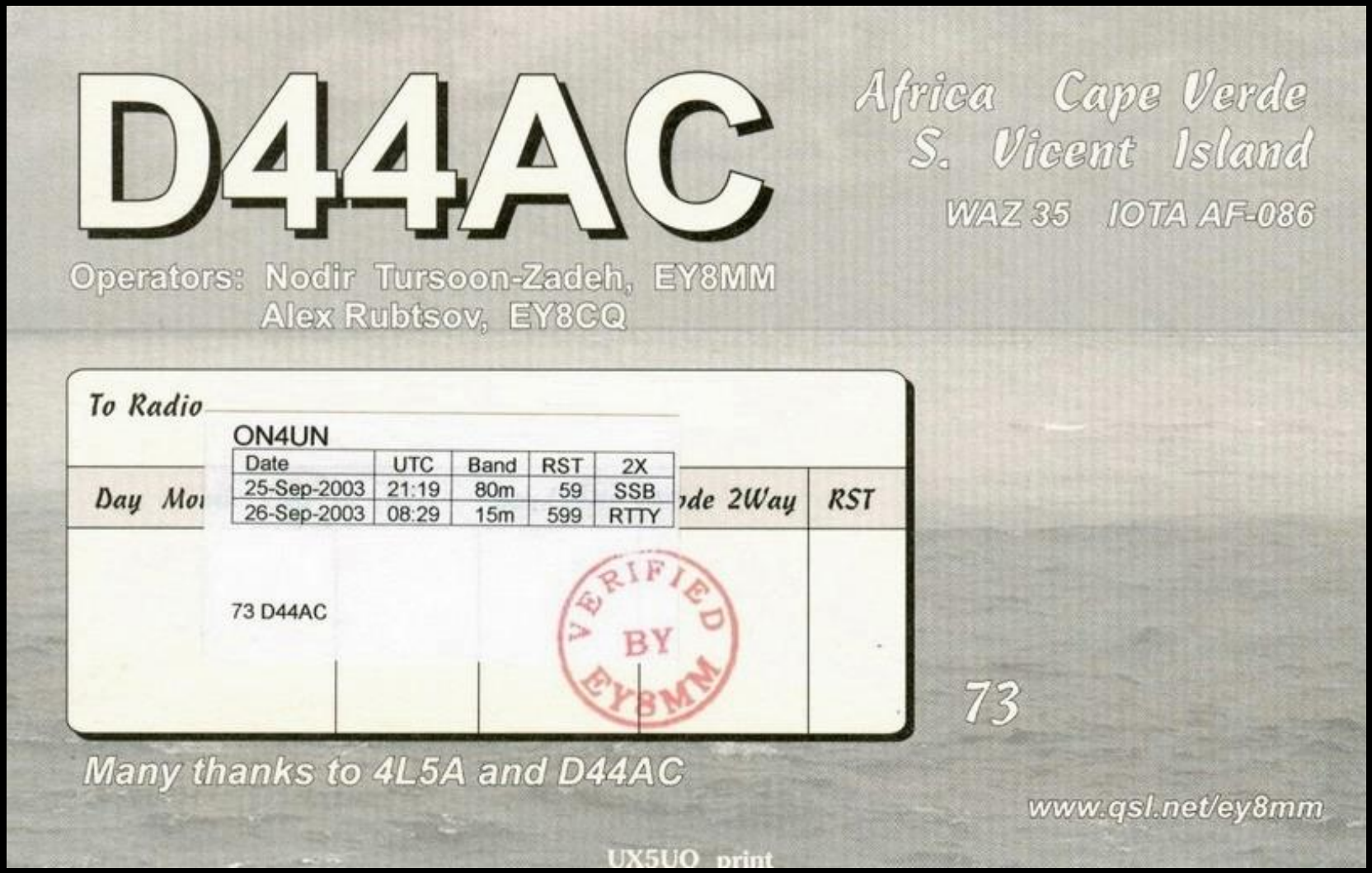

80M DXCC QSL CARDS ON4UN



80M DXCC QSL CARDS ON4UN

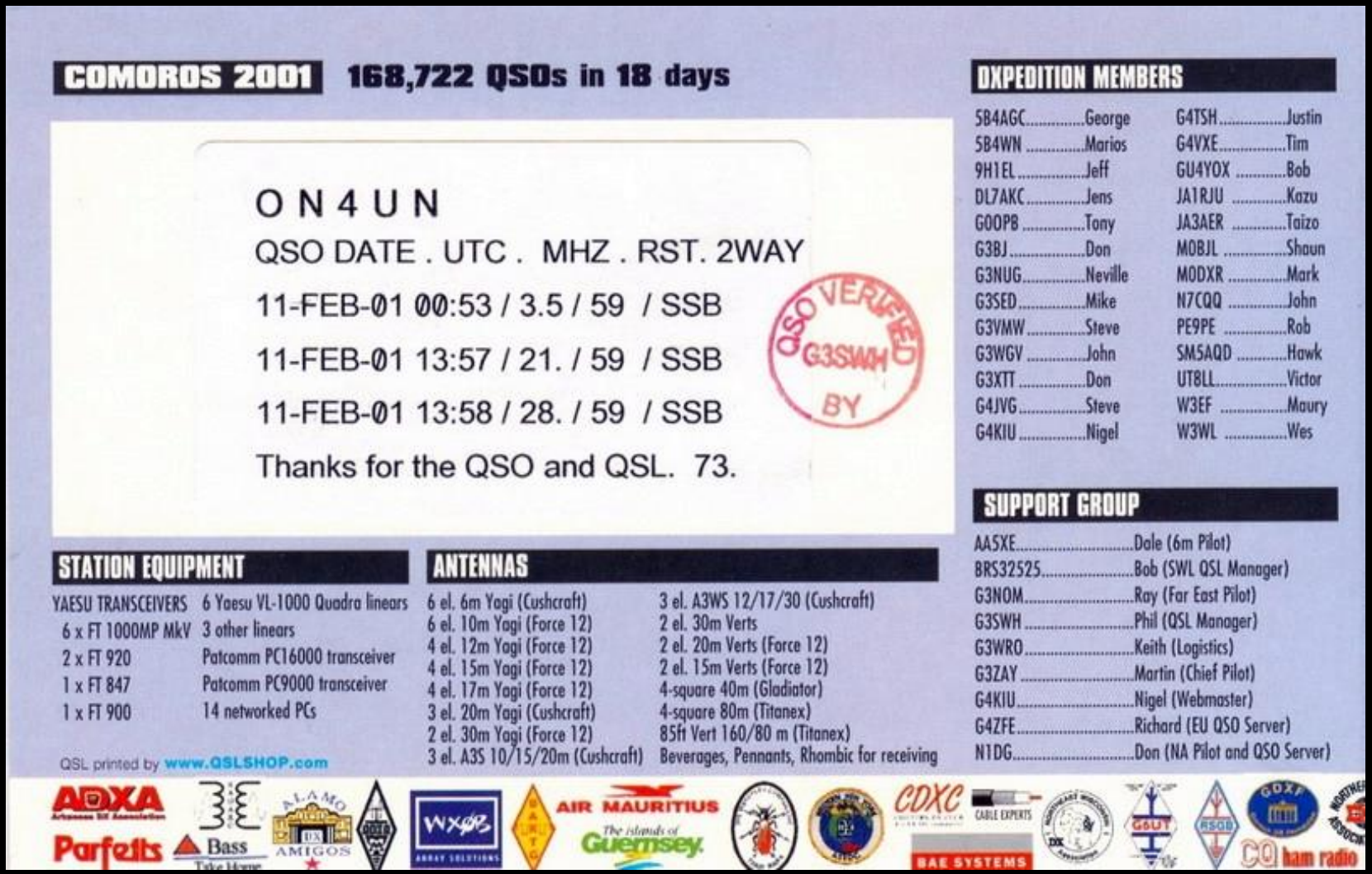

COMOROS 2001 **168,722 QSOs in 18 days**

O N 4 U N

QSO DATE . UTC . MHZ . RST. 2WAY

11-FEB-01 00:53 / 3.5 / 59 / SSB

11-FEB-01 13:57 / 21. / 59 / SSB

11-FEB-01 13:58 / 28. / 59 / SSB

Thanks for the QSO and QSL. 73.

QSO VERIFIED G3SWH BY

DXPEDITION MEMBERS

5B4AGC	George	G4TSH	Justin
5B4WN	Marios	G4VXE	Tim
9H1EL	Jeff	GU4YOX	Bob
DL7AKC	Jens	JA1RJU	Kazu
G0OPB	Tony	JA3AER	Taizo
G3BJ	Don	M0BJL	Shaun
G3NUG	Neville	M0DXR	Mark
G3SED	Mike	N7CQQ	John
G3VMW	Steve	PE9PE	Rob
G3WGV	John	SM5AQD	Hawk
G3XTT	Don	UT8LL	Victor
G4JVG	Steve	W3EF	Maury
G4KIU	Nigel	W3WL	Wes

SUPPORT GROUP

AA5XE	Dale (6m Pilot)
BRS32525	Bob (SWL QSL Manager)
G3NOM	Ray (Far East Pilot)
G3SWH	Phil (QSL Manager)
G3WRO	Keith (Logistics)
G3ZAY	Martin (Chief Pilot)
G4KIU	Nigel (Webmaster)
G4ZFE	Richard (EU QSO Server)
N1DG	Don (NA Pilot and QSO Server)

STATION EQUIPMENT

YAESU TRANSCEIVERS	6 Yaesu VL-1000 Quadra linears
6 x FT 1000MP MkV	3 other linears
2 x FT 920	Patcomm PC16000 transceiver
1 x FT 847	Patcomm PC9000 transceiver
1 x FT 900	14 networked PCs

QSL printed by www.QSLSHOP.com

ANTENNAS

6 el. 6m Yagi (Cushcraft)	3 el. A3WS 12/17/30 (Cushcraft)
6 el. 10m Yagi (Force 12)	2 el. 30m Verts
4 el. 12m Yagi (Force 12)	2 el. 20m Verts (Force 12)
4 el. 15m Yagi (Force 12)	2 el. 15m Verts (Force 12)
4 el. 17m Yagi (Force 12)	4-square 40m (Gladiator)
3 el. 20m Yagi (Cushcraft)	4-square 80m (Titanex)
2 el. 30m Yagi (Force 12)	85ft Vert 160/80 m (Titanex)
3 el. A3S 10/15/20m (Cushcraft)	Beverages, Pennants, Rhombic for receiving

80M DXCC QSL CARDS ON4UN



80M DXCC QSL CARDS ON4UN



80M DXCC QSL CARDS ON4UN



GERMANY

80M DXCC QSL CARDS ON4UN



DL5DSM

VIA:

JO71EK
DOK S 29
CQ 14
ITU 28

RX: FT990

ANT:

HELMUT HÄNSCH
DORFSTR. 39
D-02999 WEISSKOLLM
GERMANY
e-mail: dl5dsm@arcormail.de

WWW.QSL-SHOP.COM
QSL SHOP
BOX 73, D-10122 BERLIN

To Radio **OQ4UN**
via **ON4UN**
I'm glad to confirm our 2way-QSO:

ddmmyyyy	UTC	Band	Mode	RST
13122001	19:42	80m	CW	599

PSE QSL, vy 73 de

Helmut

☒ PSE ☐ TNX QSL

VY 73!

PSE QSL DIRECT OR VIA DARC QSL BUREAU
P.O. BOX 1155 · D-34216 BAUNATAL · GERMANY

80M DXCC QSL CARDS ON4UN



80M DXCC QSL CARDS ON4UN

THE PHILIPPINES

To Radio: ON4UN

Confirming our following 2-way QSOs

Date	UTC	MHz	Mod	RST
25/11/95	1518	3.5	CW	599
25/11/95	2121	3.5	CW	599

DX9C • MABUHAY EXPEDITION 1995 • DX9C

Printed by OH2IW & Create!

Equipment:

2xYAESU FT1000D
ETO Alpha 87A & 91B amplifiers
Nagara beams 40–10M & 80/160M dipoles

The Team:

Christine & Robin Go, DU3YL & DU9RG
Children: Sharon, DU8ZZ, Warren, DU8ZY & Walter, DU8ZX
Stig Lindblom, LA7JO & Martti Laine, OH2BH

Final score – (CQ WW CW CONTEST 1995)
M/S 4512 QSOs – 5.7 Meg points

Regards from the Philippines

In each continent, there are people who put their antennas higher than the rest. When they call in, others listen. They typically have all the countries worked on each band and they feed their first class equipment to large beam antennas – not just watery dipoles. I guess that's what makes them well known.

One of these people in Southeast Asia is Robin Go, DU9RG, residing in the Philippines. So, we wanted to explore life in the Go family and put DX9C on the air – call our friends around the world and give them a zone 27 multiplier and make a reasonable multi-single score. It was a bright November day when two Northern types were indeed arriving with their luggage at the front door of the Go residence in Ayala Alabang.

We found Christine, DU3YL and Robin, DU9RG fully devoted to our visit. It was not only that they provided us with first-class operating quarters and a powerful station, but they indeed gave their soul to this weekend and looked after our enjoyment and well-being. It was unique to be so well adopted by another family – so much so that we often forgot that we weren't at home.

We are delighted to share this view of our contest QTH and present the whole group that was responsible for your DX9C QSO. When you next hear DU9RG – pay some attention to it – it is another serious signal from another serious DXer. It is serious because it is built that way....

80M DXCC QSL CARDS ON4UN



80M DXCC QSL CARDS ON4UN

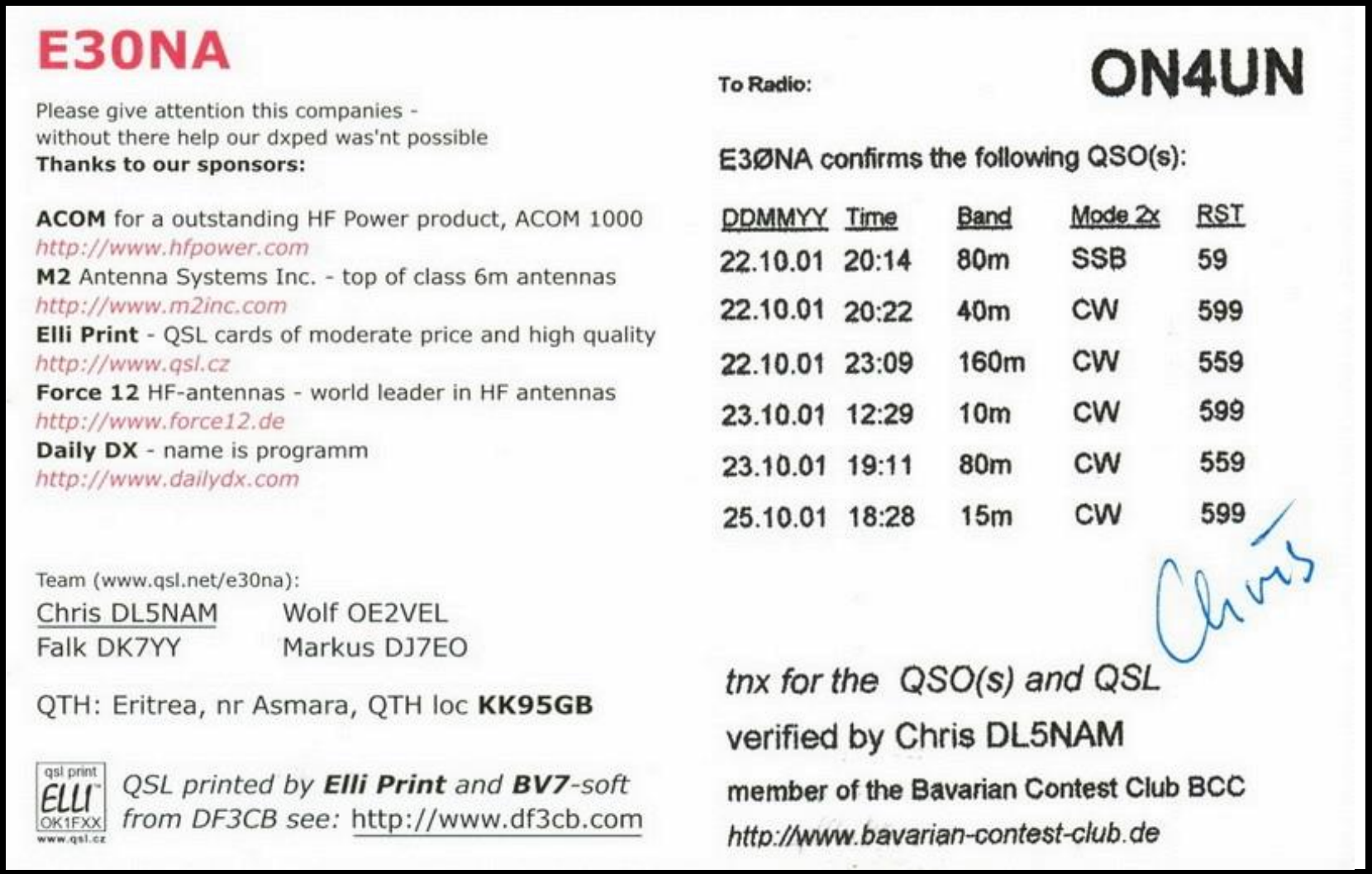

E30NA

Please give attention this companies -
without there help our dxped was'nt possible
Thanks to our sponsors:

ACOM for a outstanding HF Power product, ACOM 1000
http://www.hfpower.com
M2 Antenna Systems Inc. - top of class 6m antennas
http://www.m2inc.com
Elli Print - QSL cards of moderate price and high quality
http://www.qsl.cz
Force 12 HF-antennas - world leader in HF antennas
http://www.force12.de
Daily DX - name is programm
http://www.dailydx.com

Team (www.qsl.net/e30na):

Chris DL5NAM — Wolf OE2VEL
Falk DK7YY — Markus DJ7EO

QTH: Eritrea, nr Asmara, QTH loc **KK95GB**

qsl print ELLI OK1FXX www.qsl.cz

*QSL printed by **Elli Print** and **BV7**-soft from DF3CB see:* http://www.df3cb.com

To Radio: **ON4UN**

E3ØNA confirms the following QSO(s):

DDMMYY	Time	Band	Mode 2x	RST
22.10.01	20:14	80m	SSB	59
22.10.01	20:22	40m	CW	599
22.10.01	23:09	160m	CW	559
23.10.01	12:29	10m	CW	599
23.10.01	19:11	80m	CW	559
25.10.01	18:28	15m	CW	599

tnx for the QSO(s) and QSL

verified by Chris DL5NAM

member of the Bavarian Contest Club BCC

http://www.bavarian-contest-club.de

80M DXCC QSL CARDS ON4UN



80M DXCC QSL CARDS ON4UN

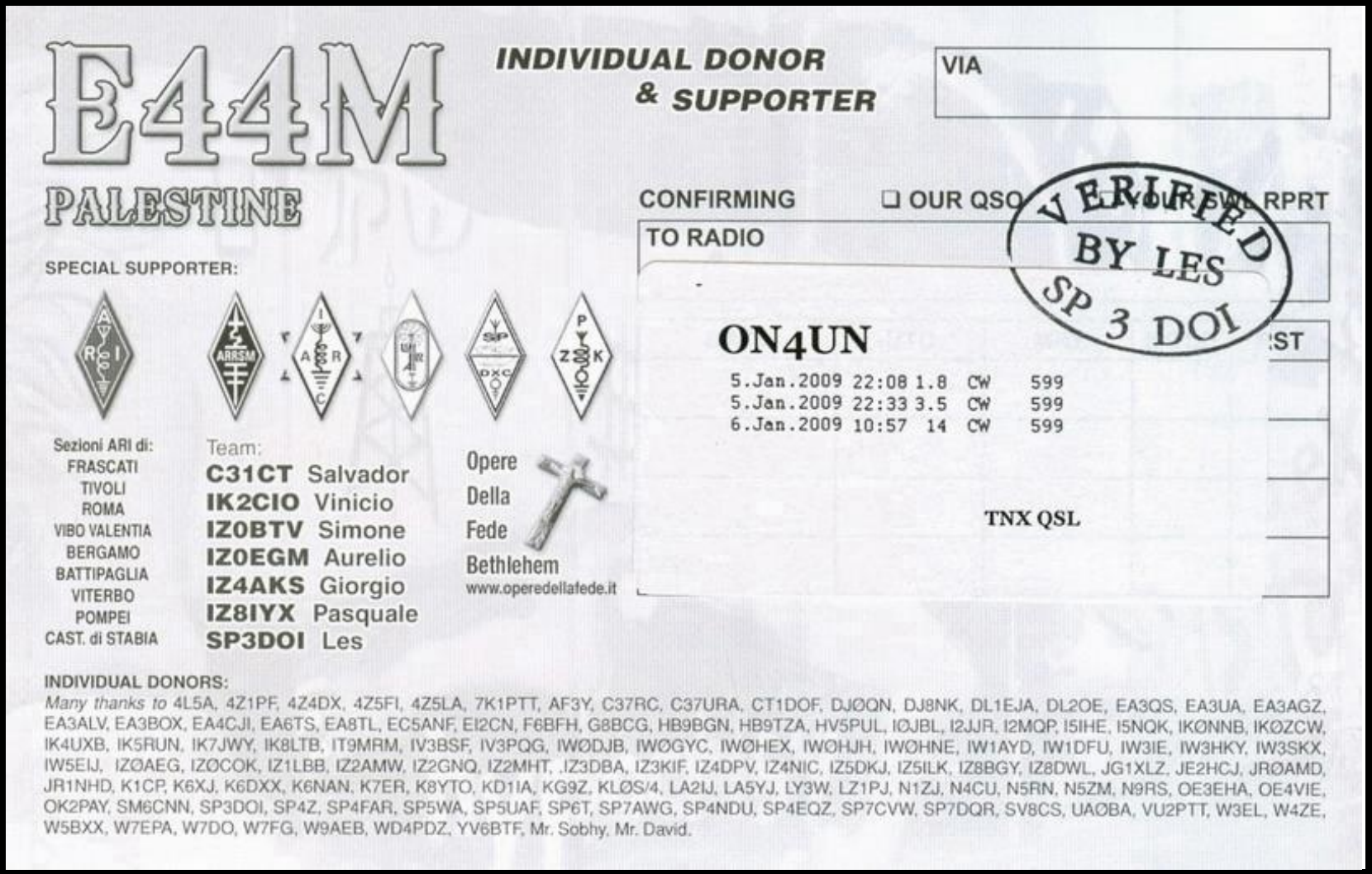

80M DXCC QSL CARDS ON4UN



80M DXCC QSL CARDS ON4UN



80M DXCC QSL CARDS ON4UN

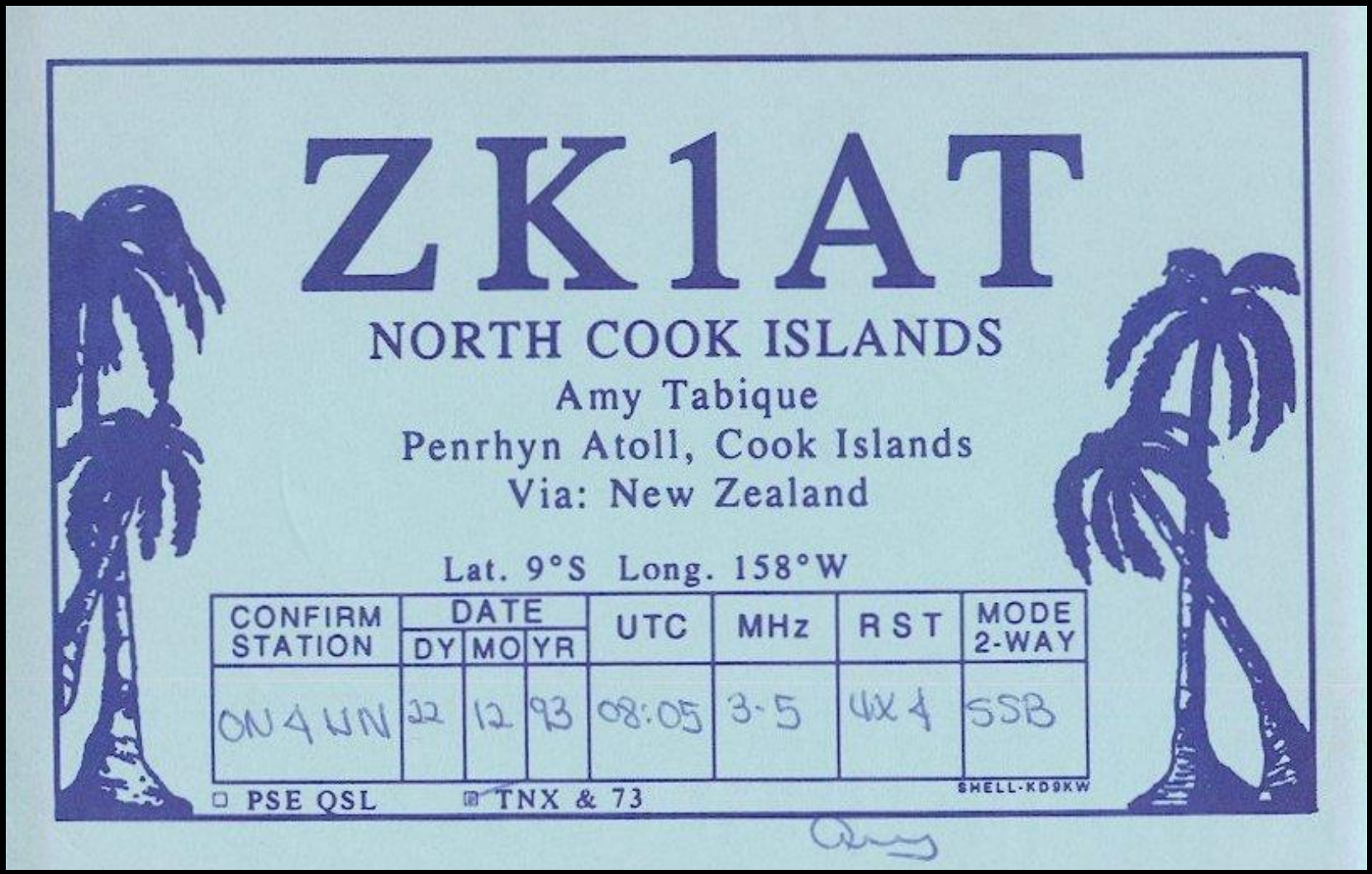

NORTH COOK IS – now E5

80M DXCC QSL CARDS ON4UN

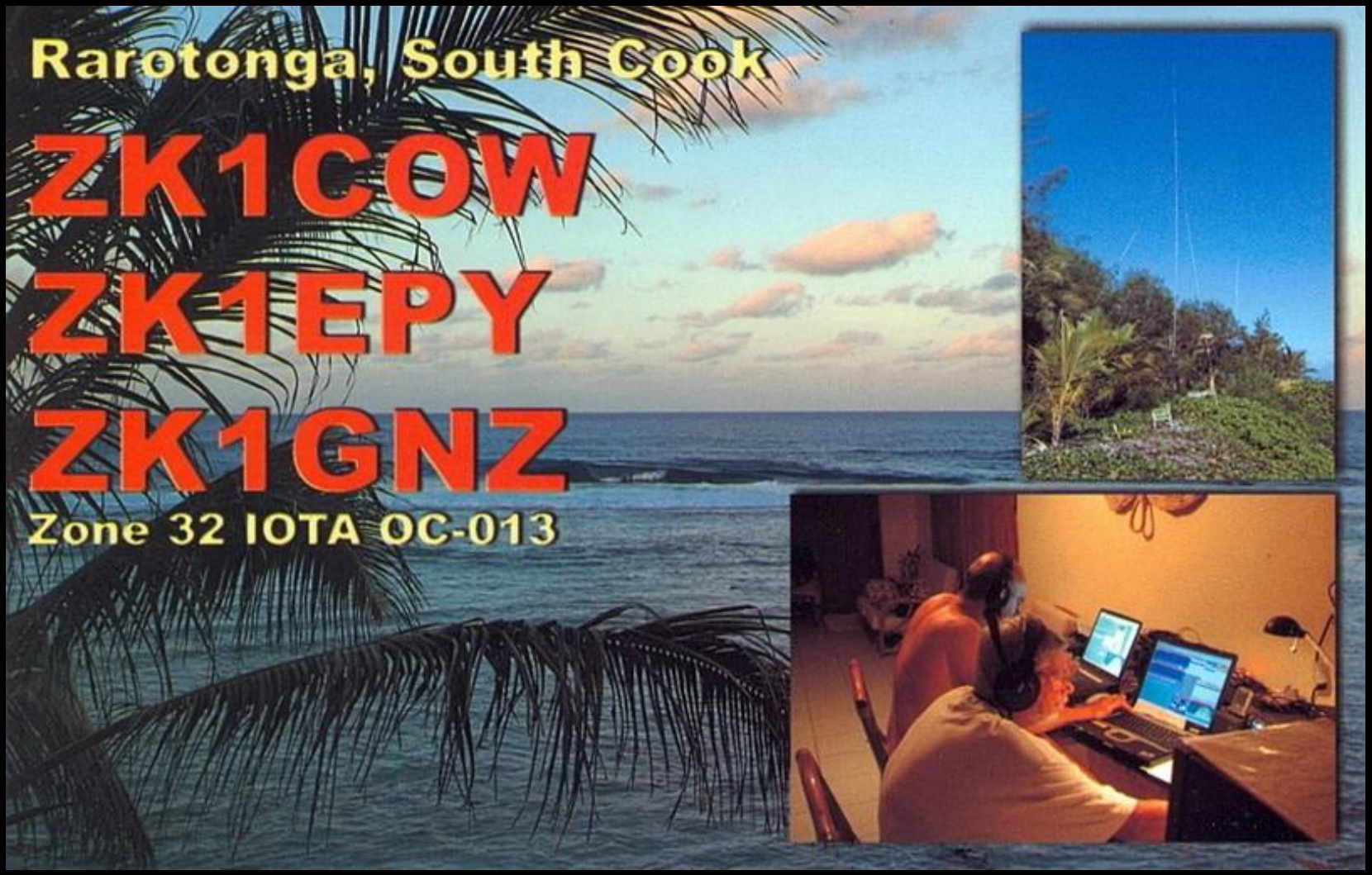

SOUTH COOK IS – now E5

80M DXCC QSL CARDS ON4UN

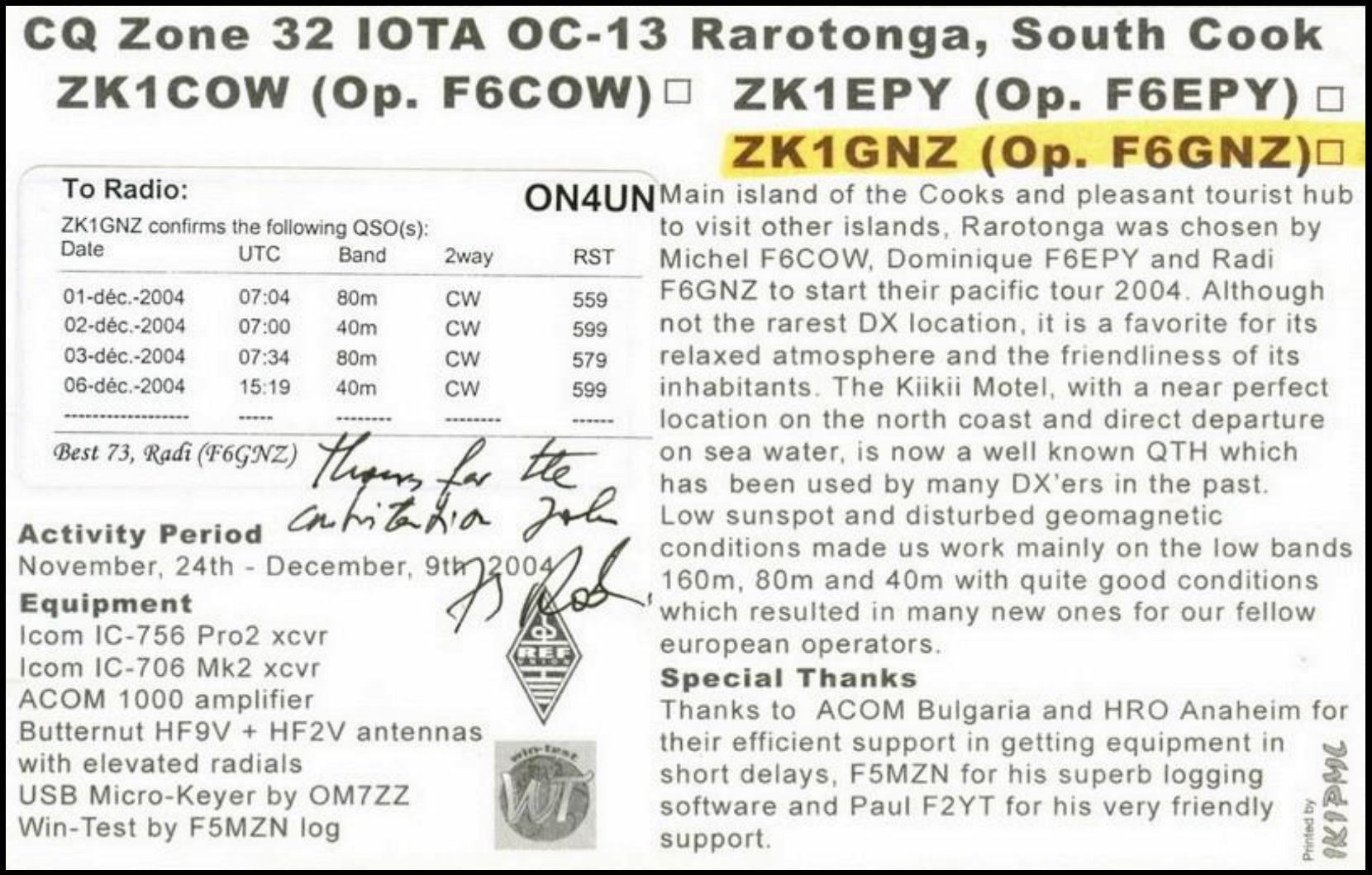

CQ Zone 32 IOTA OC-13 Rarotonga, South Cook

ZK1COW (Op. F6COW) □ **ZK1EPY (Op. F6EPY)** □

ZK1GNZ (Op. F6GNZ) □

To Radio: **ON4UN**

ZK1GNZ confirms the following QSO(s):

Date	UTC	Band	2way	RST
01-déc.-2004	07:04	80m	CW	559
02-déc.-2004	07:00	40m	CW	599
03-déc.-2004	07:34	80m	CW	579
06-déc.-2004	15:19	40m	CW	599

Best 73, Radi (F6GNZ)

Thanks for the contact Jan

Activity Period

November, 24th - December, 9th 2004

Equipment

Icom IC-756 Pro2 xcvr
Icom IC-706 Mk2 xcvr
ACOM 1000 amplifier
Butternut HF9V + HF2V antennas with elevated radials
USB Micro-Keyer by OM7ZZ
Win-Test by F5MZN log

Main island of the Cooks and pleasant tourist hub to visit other islands, Rarotonga was chosen by Michel F6COW, Dominique F6EPY and Radi F6GNZ to start their pacific tour 2004. Although not the rarest DX location, it is a favorite for its relaxed atmosphere and the friendliness of its inhabitants. The Kiikii Motel, with a near perfect location on the north coast and direct departure on sea water, is now a well known QTH which has been used by many DX'ers in the past. Low sunspot and disturbed geomagnetic conditions made us work mainly on the low bands 160m, 80m and 40m with quite good conditions which resulted in many new ones for our fellow european operators.

Special Thanks

Thanks to ACOM Bulgaria and HRO Anaheim for their efficient support in getting equipment in short delays, F5MZN for his superb logging software and Paul F2YT for his very friendly support.

Printed by IK1PWL

80M DXCC QSL CARDS ON4UN



NIUE now E6

80M DXCC QSL CARDS ON4UN



80M DXCC QSL CARDS ON4UN



BOSNIA-HERZEGOVINA

80M DXCC QSL CARDS ON4UN

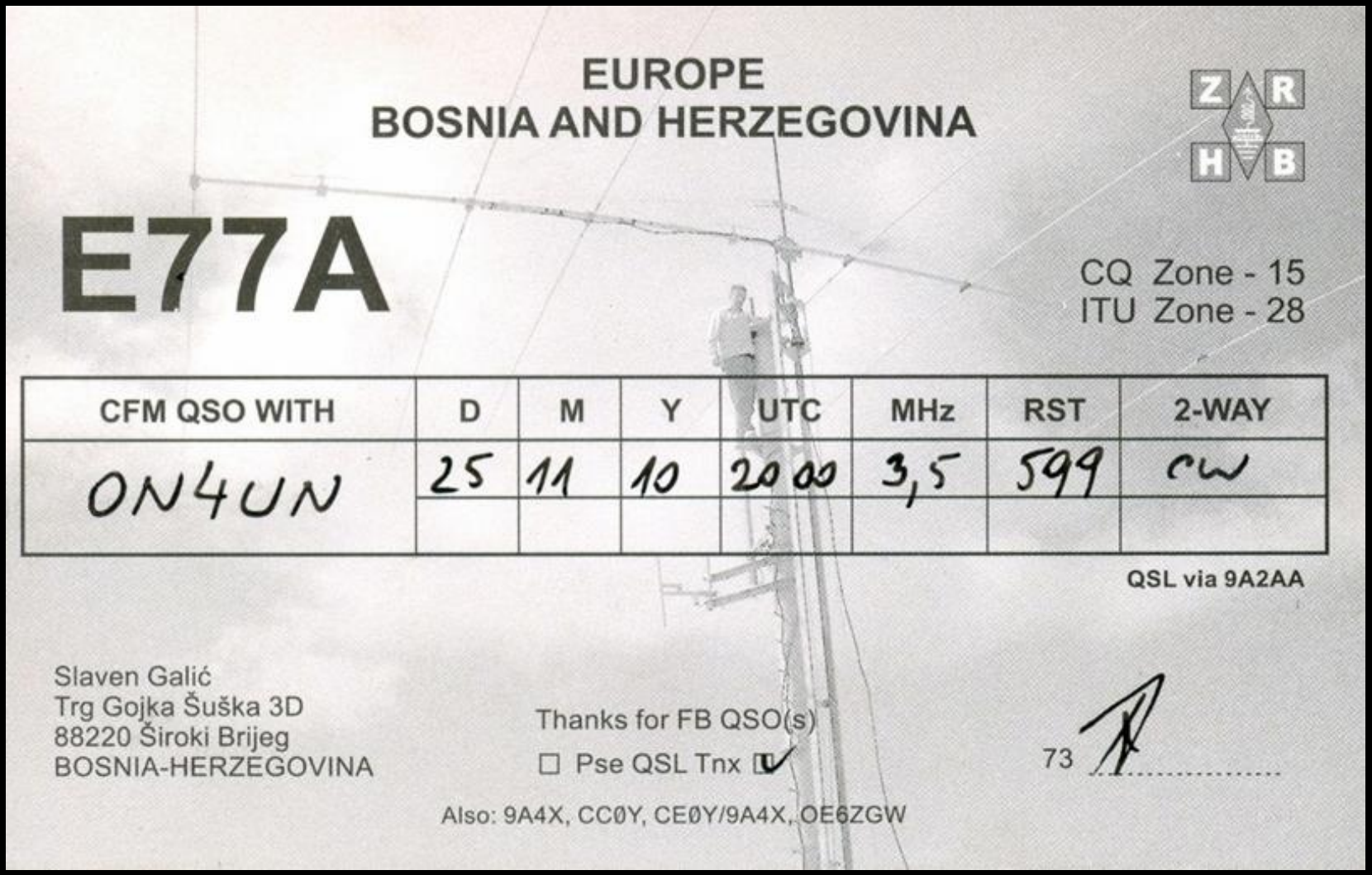

80M DXCC QSL CARDS ON4UN



SPAIN

80M DXCC QSL CARDS ON4UN

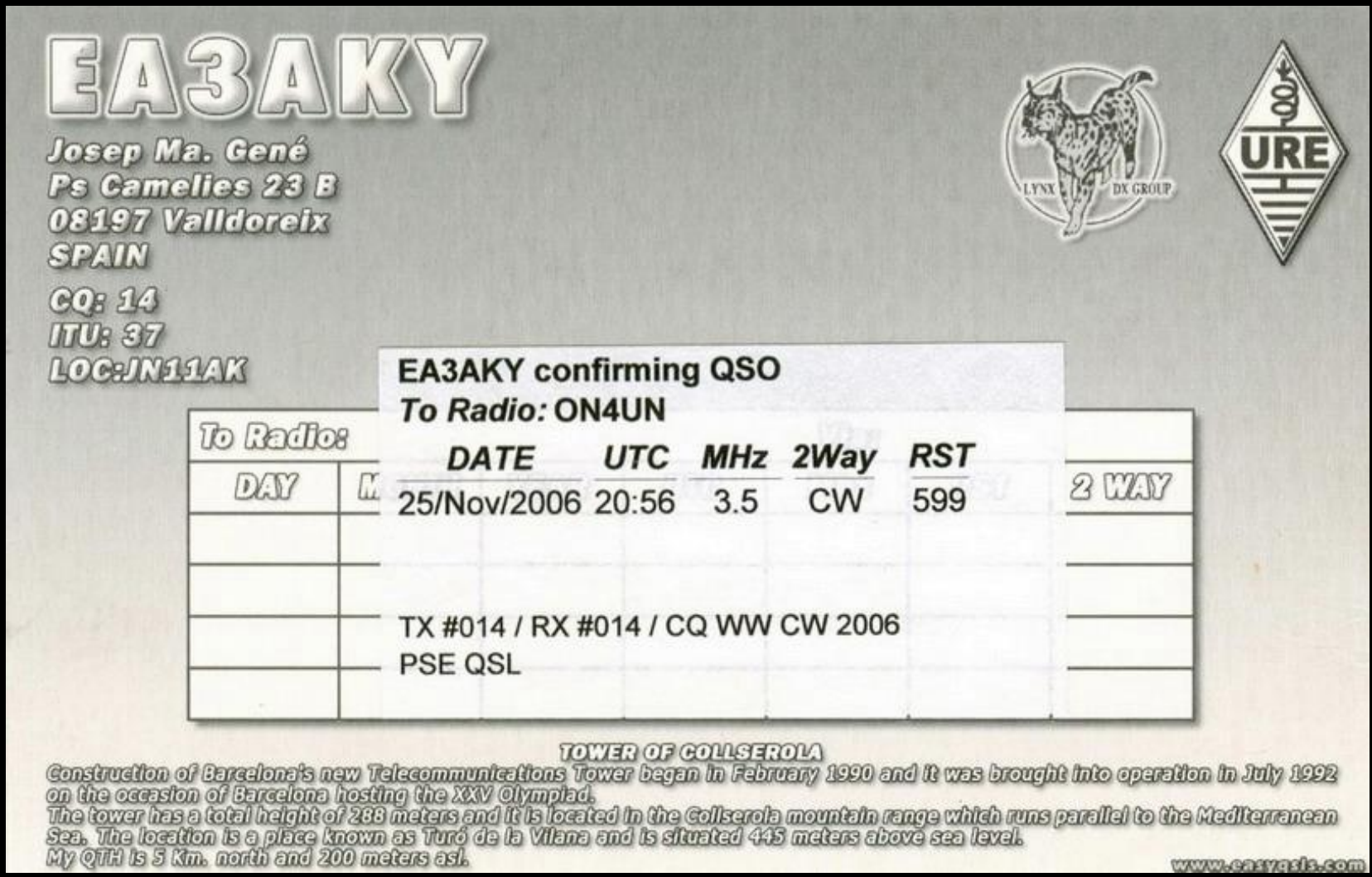

80M DXCC QSL CARDS ON4UN



80M DXCC QSL CARDS ON4UN

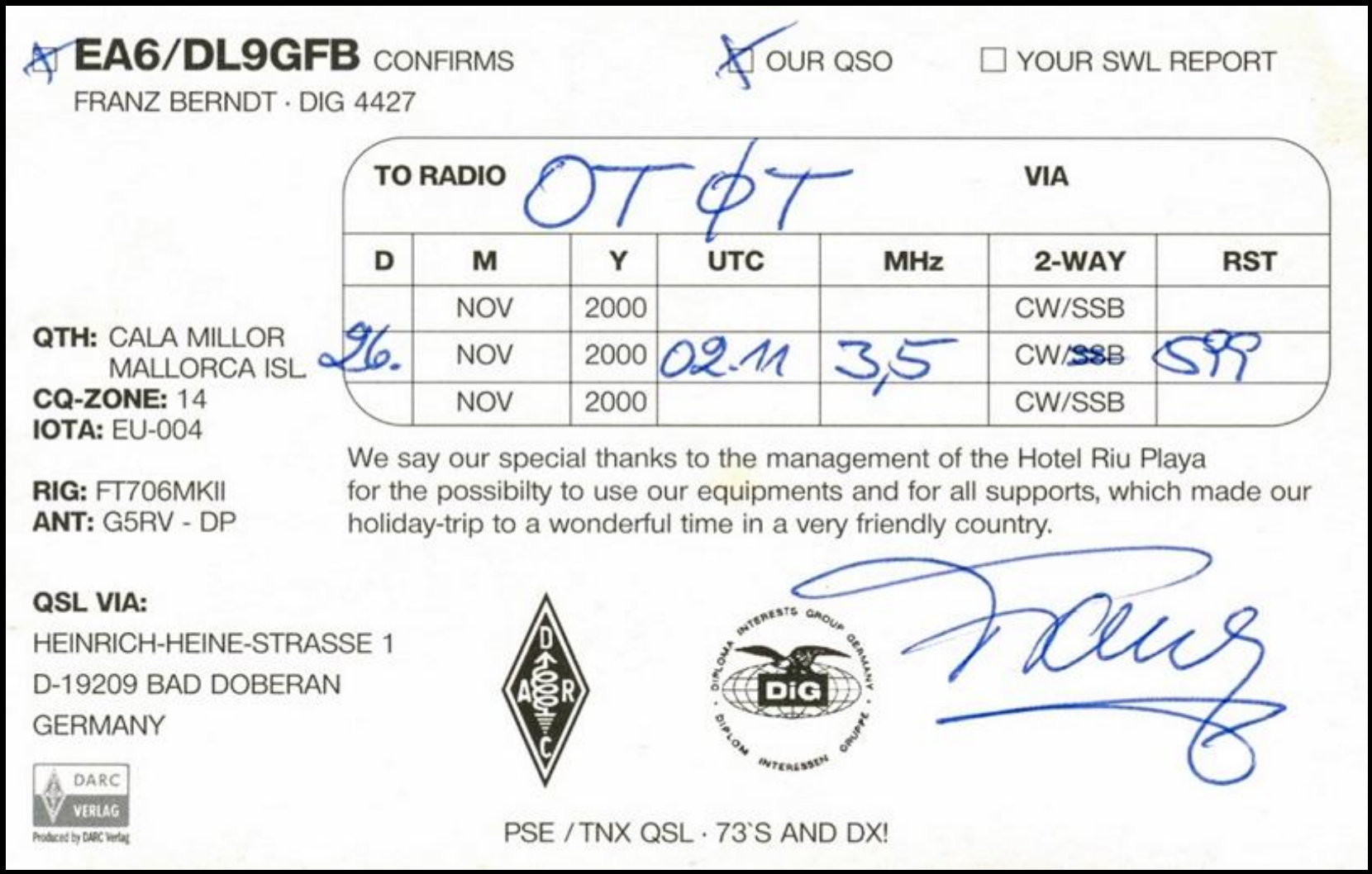

EA6/DL9GFB CONFIRMS ☒ OUR QSO ☐ YOUR SWL REPORT

FRANZ BERNDT · DIG 4427

TO RADIO OT ϕT VIA

D	M	Y	UTC	MHz	2-WAY	RST
	NOV	2000			CW/SSB	
26.	NOV	2000	02.11	3,5	CW/~~SSB~~	599
	NOV	2000			CW/SSB	

QTH: CALA MILLOR
MALLORCA ISL.
CQ-ZONE: 14
IOTA: EU-004

RIG: FT706MKII
ANT: G5RV - DP

We say our special thanks to the management of the Hotel Riu Playa for the possibilty to use our equipments and for all supports, which made our holiday-trip to a wonderful time in a very friendly country.

QSL VIA:
HEINRICH-HEINE-STRASSE 1
D-19209 BAD DOBERAN
GERMANY

DARC VERLAG
Produced by DARC Verlag

PSE / TNX QSL · 73`S AND DX!

80M DXCC QSL CARDS ON4UN

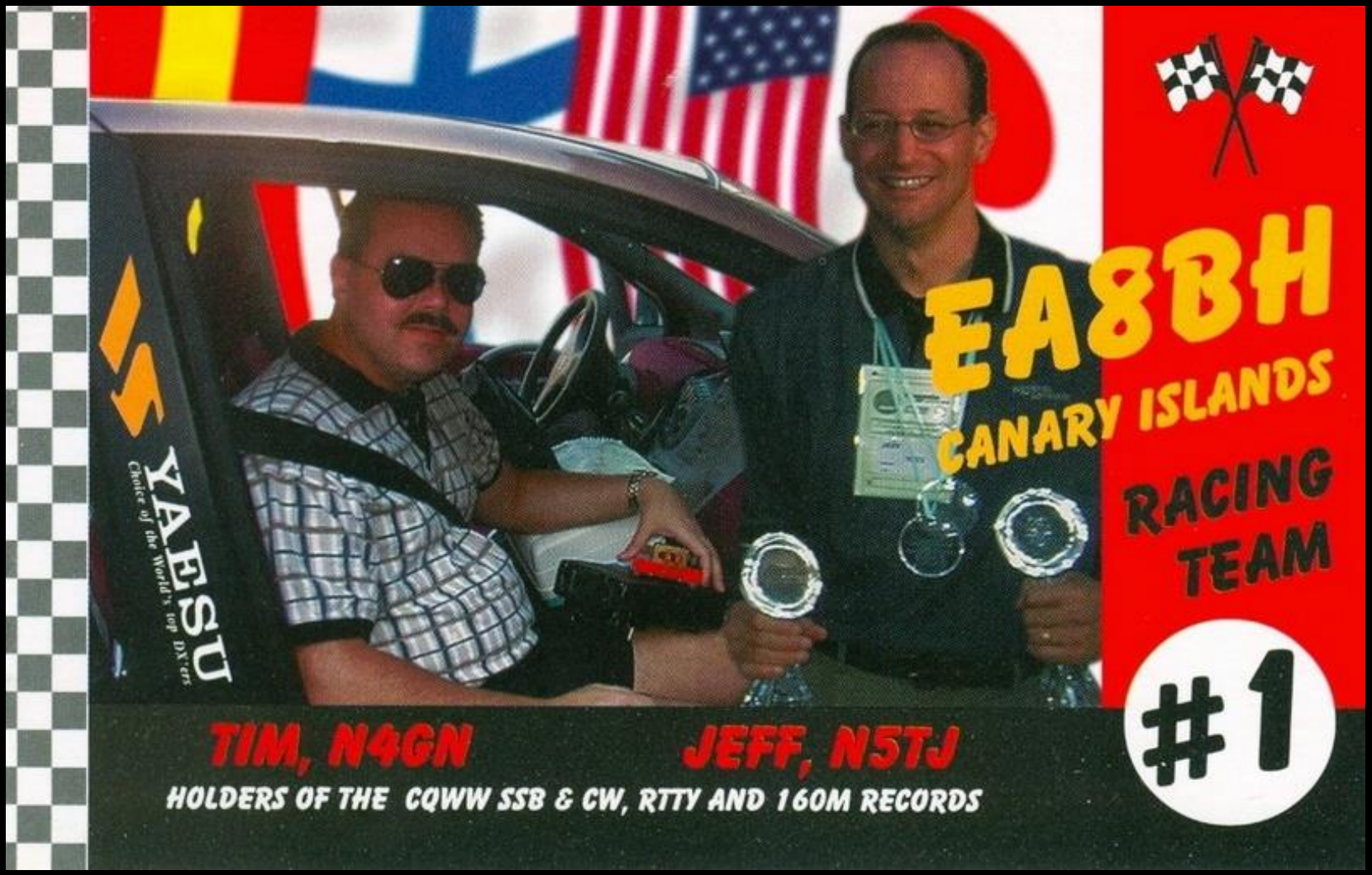

80M DXCC QSL CARDS ON4UN

EA8BH Formula Racing Team and year 2000

Entering the new millennium may provide revitalizing opportunities for amateur radio contesting. Following the spirit of the world's premier motorsport – Formula One – the F1 racing team approach was adopted, and a good QTH and needed equipment were selected.

Here at EA8BH, a team of dedicated engineers work hard at technical innovations and station design and make the ***best overall package*** available jointly with the ***world's most skillful drivers.*** In return, the best drivers, backed by team management and ***support personnel,*** gear themselves to cut the finish line first. The concept has worked well and several extraordinary results already speak for themselves.

The team had targeted to capture all major CQ World-Wide Contest records, and the strategy was set accordingly. This included CQWW all-band cw and ssb (N5TJ), CQWW RTTY all-band (N4GN) and CQWW160M cw (OH2BH) records. Here the Formula team worked tirelessly, evaluated and ***maximized all success factors*** and made them jell. The rest was just routine action, and it was no surprise that all past records were indeed outperformed with a comfortable margin.

Yaesu Musen Co. Ltd. is the engine supplier to the Formula team, benefiting from the valuable information that the team provides for Yaesu. The information is used exclusively to help Yaesu supply ***the best radios*** and operating comfort for serious amateur radio operators world-wide.

While the team is Finnish-American-Spanish-Japanese, the actual racing site is located on the African continent at Faro de Sardina, Gran Canaria, ***Canary Islands, Zone 33.***

Here, along the Atlantic Ocean shoreline, an equatorial setting offers a good take-off for EA8BH signals and an ever attractive and inspiring climate for ***further innovations,*** while the team is afloat in the crystal blue but salty Atlantic wiggling their toes, headed for new horizons in amateur radio contesting.

To Radio: ON4UN

Confirming our following 2-way QSOs

Date	UTC	MHz	Mod	RST	
23/09/00	0507	3.5	RTY	599	op. N4GN

Canary Islands

EA8BH

Looking into each success element individually, maximizing every aspect and making things jell, thus nailing down the final result even before the actual race started. Contesting Magic!

Printed by Pasi OH2IW

VERIFIED BY QSO FINLAND OH2EX

Jeffrey S. Steinman, N5TJ
(CQWW SSB & CW all-band world records)

Timothy B. Totten, N4GN
(CQWW RTTY all-band world record)

Race Director & licensee:
Martti J. Laine, OH2BH

Support team:
EA8ZS, OH1MA, OH1RY, OH2MM, OH3QK

Station equipment:
Yaesu FT1000MP (2) & Acom 2000A (2)
Cushcraft X7 & X9 (2) , Force-12 C3XL (2)
160/80M Slopers/Beverages, 40: 2. elements

80M DXCC QSL CARDS ON4UN



CUETA & MELILLA

80M DXCC QSL CARDS ON4UN

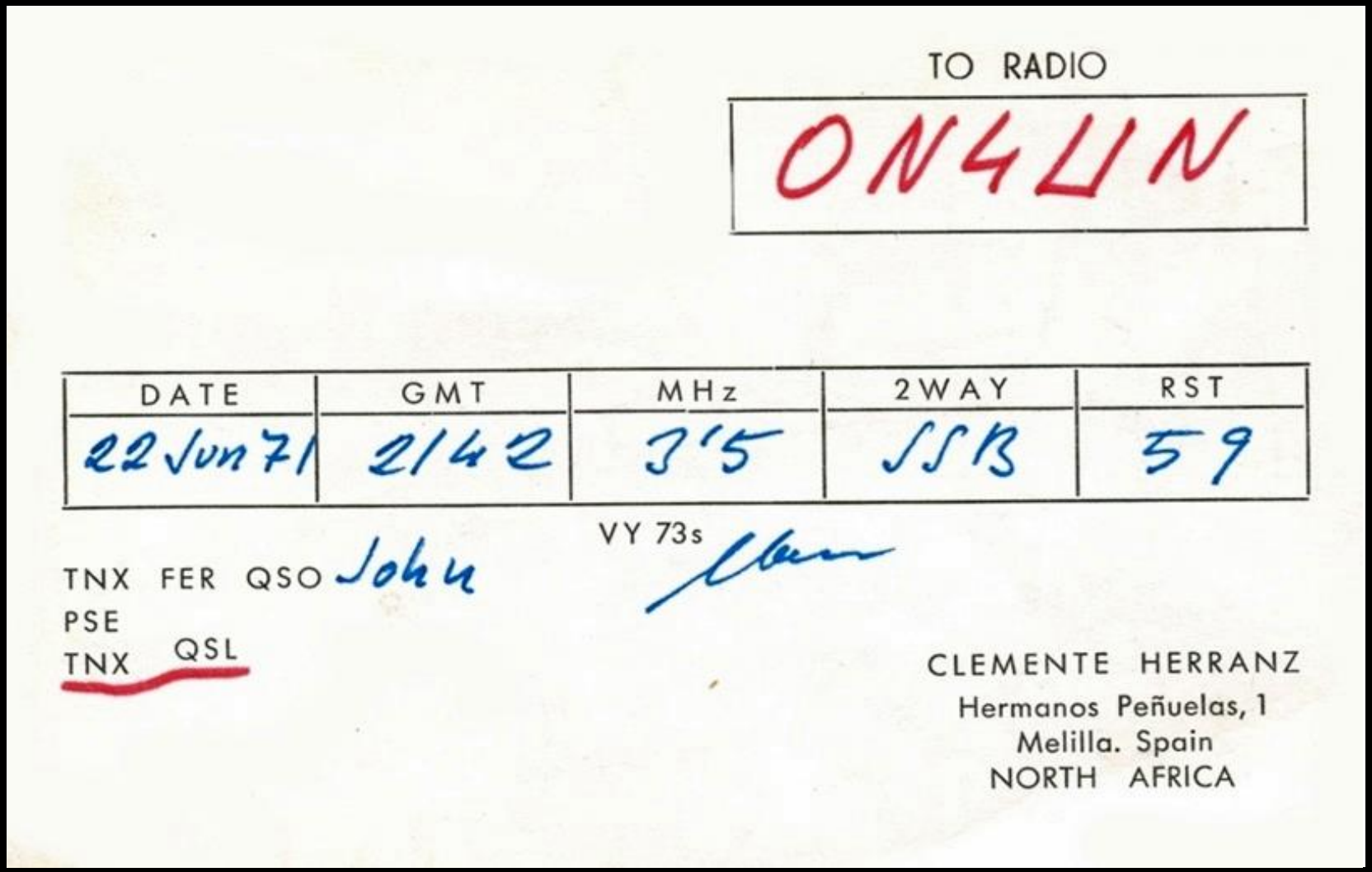

TO RADIO

ON4LIN

DATE	GMT	MHz	2WAY	RST
22 Jun 71	2142	3'5	SSB	59

VY 73s

TNX FER QSO John

PSE

TNX QSL

CLEMENTE HERRANZ
Hermanos Peñuelas, 1
Melilla. Spain
NORTH AFRICA

80M DXCC QSL CARDS ON4UN



80M DXCC QSL CARDS ON4UN



EJ4F

John J. Donelan
Inniscarra, Ballybride Rd.,
Shankill, Co. Dublin

IOTA Contest 2004 **ON4UN**

EJ4F confirms the following

Date	UTC	Band	2way	RST
24-Jul-2004	21:16	80m	CW	599

TNX for QSO(s)

John

Pse QSL

print: sp9w@wp.pl

Tnx

80M DXCC QSL CARDS ON4UN

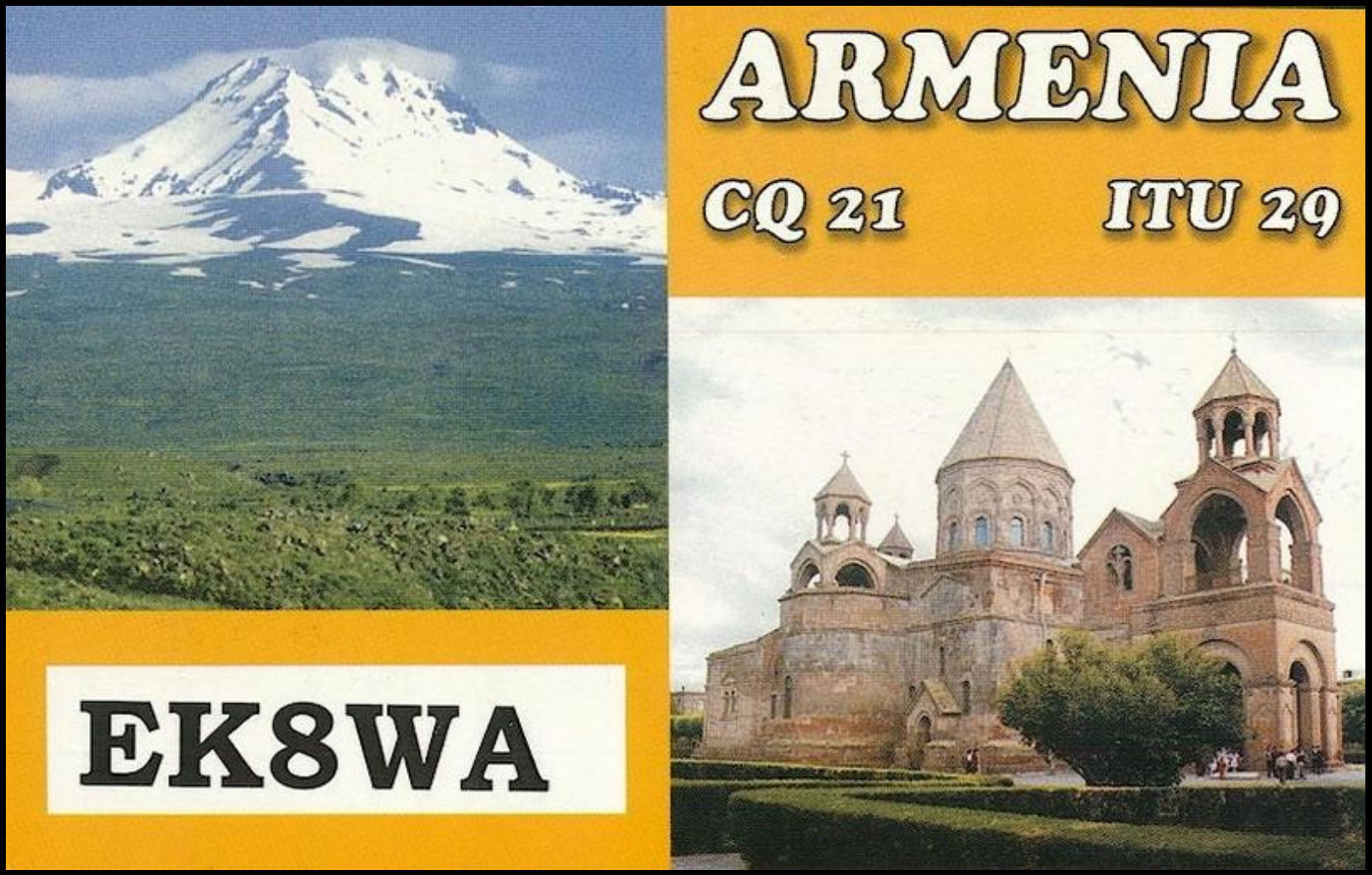

80M DXCC QSL CARDS ON4UN

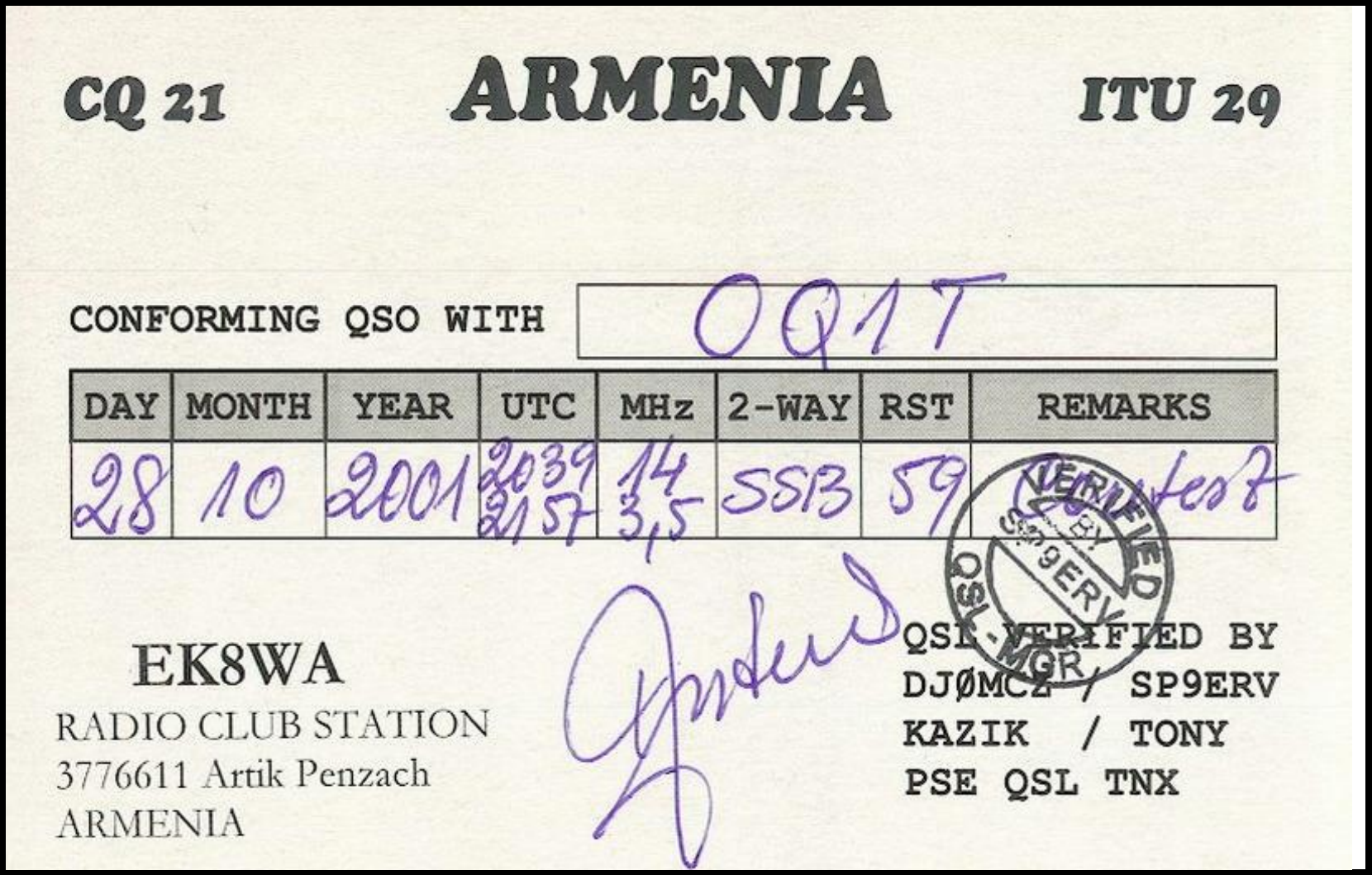

CQ 21 **ARMENIA** ITU 29

CONFORMING QSO WITH OQ1T

DAY	MONTH	YEAR	UTC	MHz	2-WAY	RST	REMARKS
28	10	2001	2039 2157	14 3,5	SSB	59	Contest

EK8WA
RADIO CLUB STATION
3776611 Artik Penzach
ARMENIA

VERIFIED BY SP9ERV QSL-MGR

QSL VERIFIED BY
DJØMCZ / SP9ERV
KAZIK / TONY
PSE QSL TNX

80M DXCC QSL CARDS ON4UN

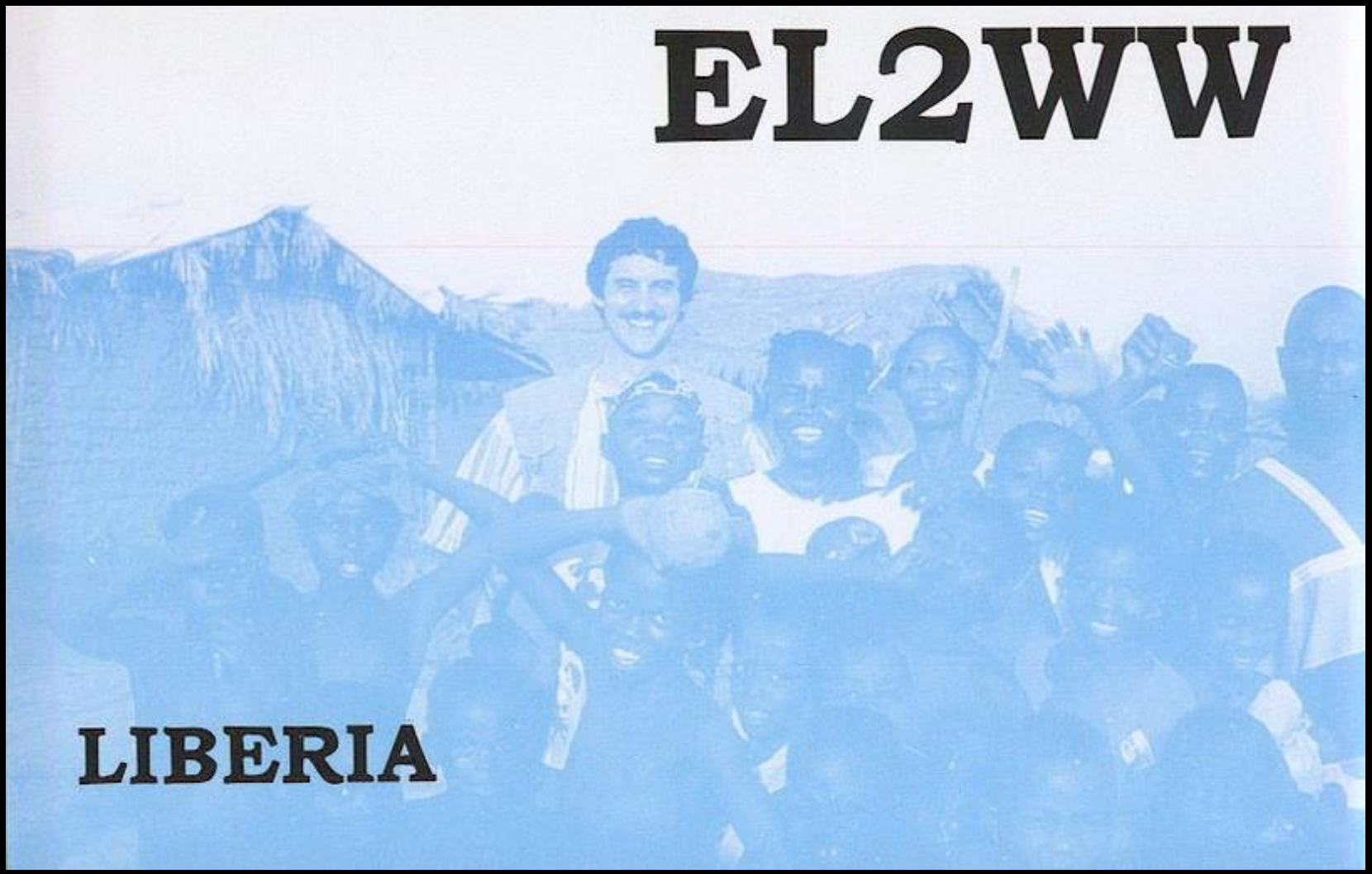

80M DXCC QSL CARDS ON4UN

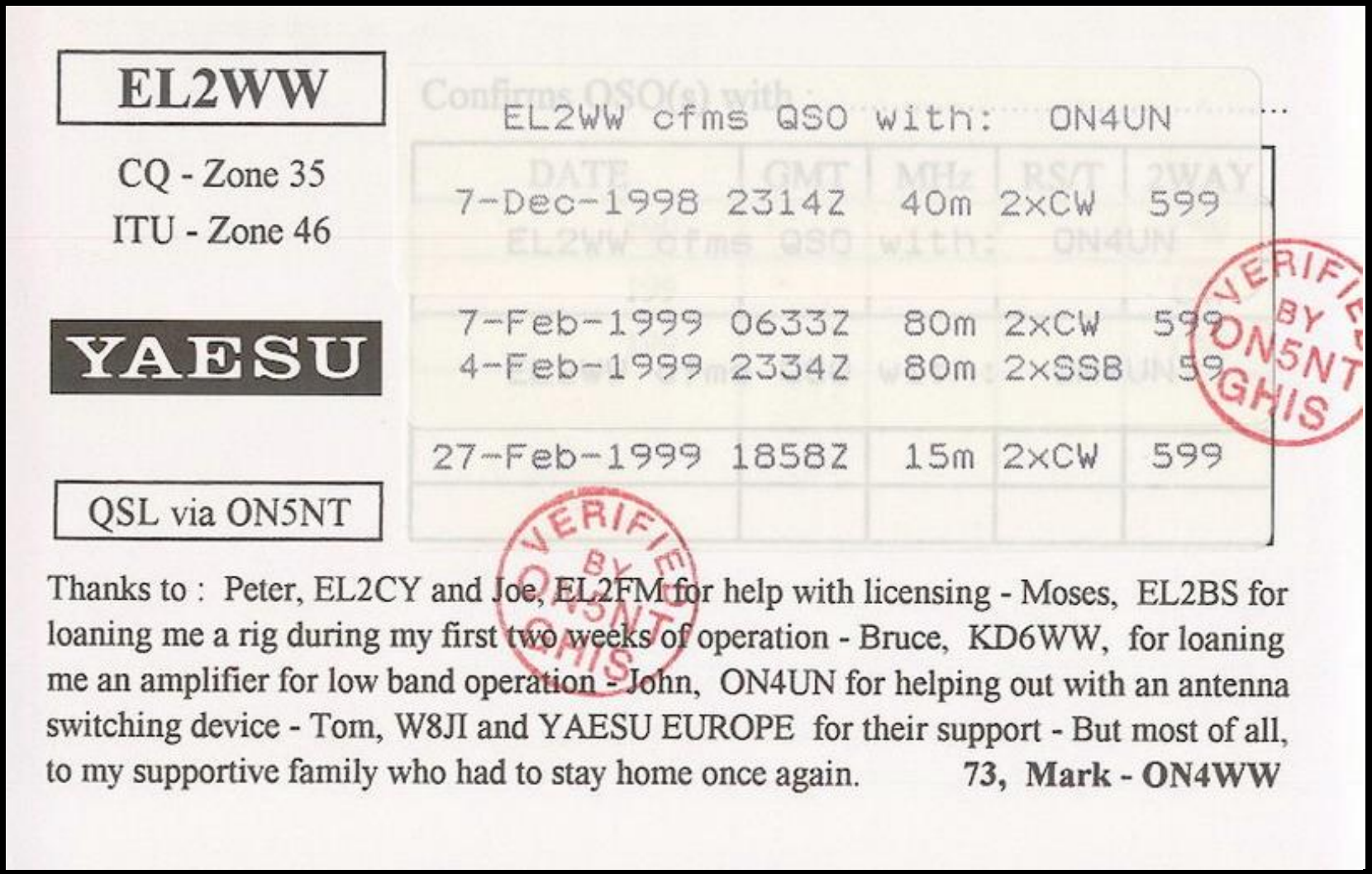

EL2WW

CQ - Zone 35

ITU - Zone 46

YAESU

QSL via ON5NT

EL2WW cfms QSO with: ON4UN

DATE	GMT	MHz	RST	2WAY
7-Dec-1998	2314Z	40m	2xCW	599
7-Feb-1999	0633Z	80m	2xCW	599
4-Feb-1999	2334Z	80m	2xSSB	59
27-Feb-1999	1858Z	15m	2xCW	599

VERIFIED BY ON5NT GHIS

VERIFIED BY ON5NT GHIS

Thanks to : Peter, EL2CY and Joe, EL2FM for help with licensing - Moses, EL2BS for loaning me a rig during my first two weeks of operation - Bruce, KD6WW, for loaning me an amplifier for low band operation - John, ON4UN for helping out with an antenna switching device - Tom, W8JI and YAESU EUROPE for their support - But most of all, to my supportive family who had to stay home once again. **73, Mark - ON4WW**

80M DXCC QSL CARDS ON4UN



IRAN

80M DXCC QSL CARDS ON4UN

To station **OO4UN**

Confirming two-way QSO :

D A T E	U T C	MHz	MODE	RST
12 JAN 2005	22:01	3.7	CW	589
13 JAN 2005	19:08	7	CW	599

QSL VIA I2MQP IS ALWAYS
SURE, DIRECT OR VIA BUREAU

Tnx for qso and qsl

73 de EP4HR

EP4HR op. Hamid Reza Rahimi - **QSL via I2MQP**, Mario Ambrosi, Via delle Querce 41, 20090 Rodano (Mi) ITALY

Printed by **IK1PML** - 2002 • http://www.lakesnet.it/bevione

80M DXCC QSL CARDS ON4UN



80M DXCC QSL CARDS ON4UN

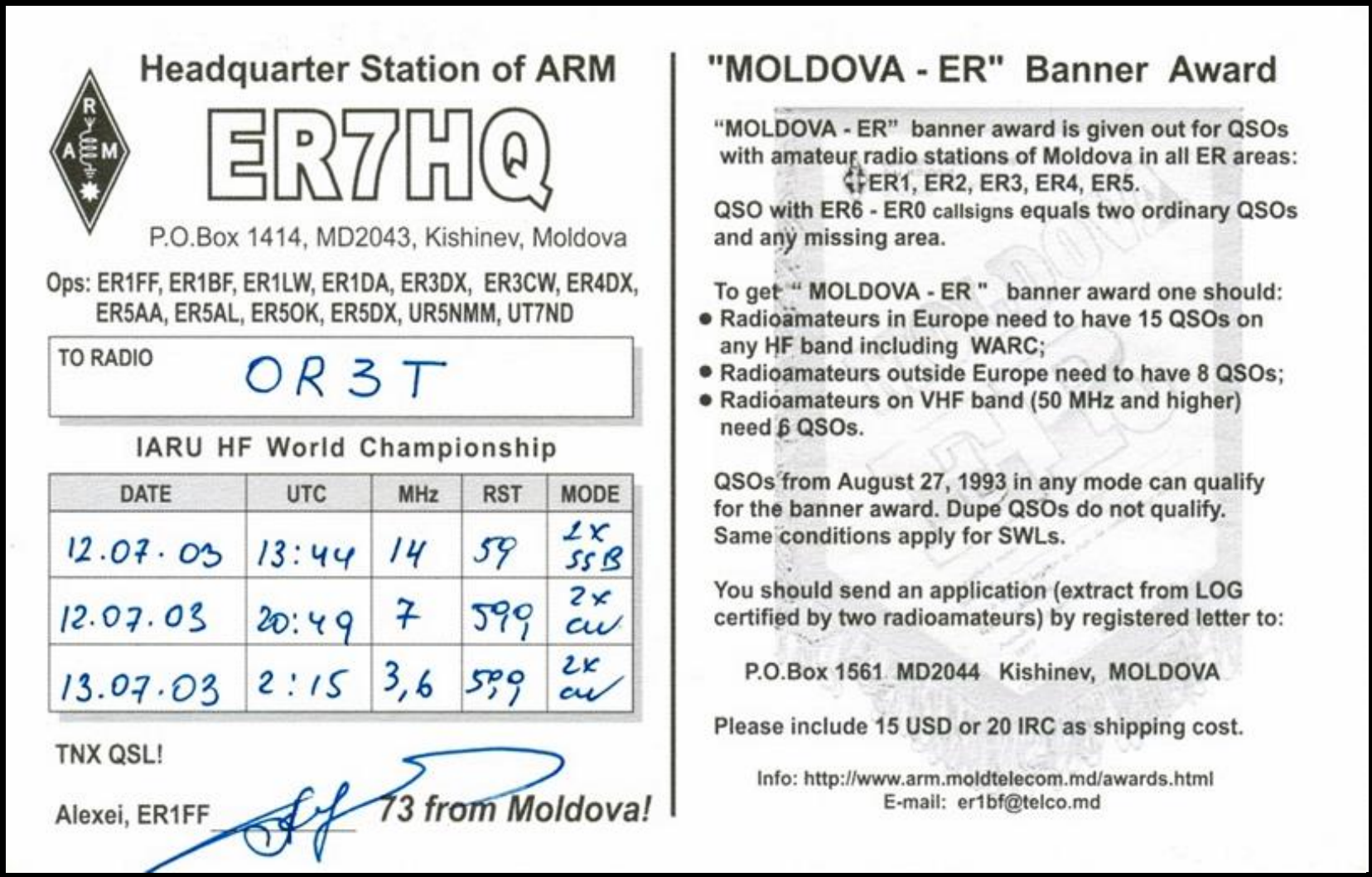

Headquarter Station of ARM

ER7HQ

P.O.Box 1414, MD2043, Kishinev, Moldova

Ops: ER1FF, ER1BF, ER1LW, ER1DA, ER3DX, ER3CW, ER4DX, ER5AA, ER5AL, ER5OK, ER5DX, UR5NMM, UT7ND

TO RADIO OR3T

IARU HF World Championship

DATE	UTC	MHz	RST	MODE
12.07.03	13:44	14	59	1x SSB
12.07.03	20:49	7	599	2x CW
13.07.03	2:15	3,6	599	2x CW

TNX QSL!

Alexei, ER1FF 73 from Moldova!

"MOLDOVA - ER" Banner Award

"MOLDOVA - ER" banner award is given out for QSOs with amateur radio stations of Moldova in all ER areas: ER1, ER2, ER3, ER4, ER5.

QSO with ER6 - ER0 callsigns equals two ordinary QSOs and any missing area.

To get " MOLDOVA - ER " banner award one should:

- Radioamateurs in Europe need to have 15 QSOs on any HF band including WARC;
- Radioamateurs outside Europe need to have 8 QSOs;
- Radioamateurs on VHF band (50 MHz and higher) need 6 QSOs.

QSOs from August 27, 1993 in any mode can qualify for the banner award. Dupe QSOs do not qualify. Same conditions apply for SWLs.

You should send an application (extract from LOG certified by two radioamateurs) by registered letter to:

P.O.Box 1561 MD2044 Kishinev, MOLDOVA

Please include 15 USD or 20 IRC as shipping cost.

Info: http://www.arm.moldtelecom.md/awards.html
E-mail: er1bf@telco.md

80M DXCC QSL CARDS ON4UN



80M DXCC QSL CARDS ON4UN

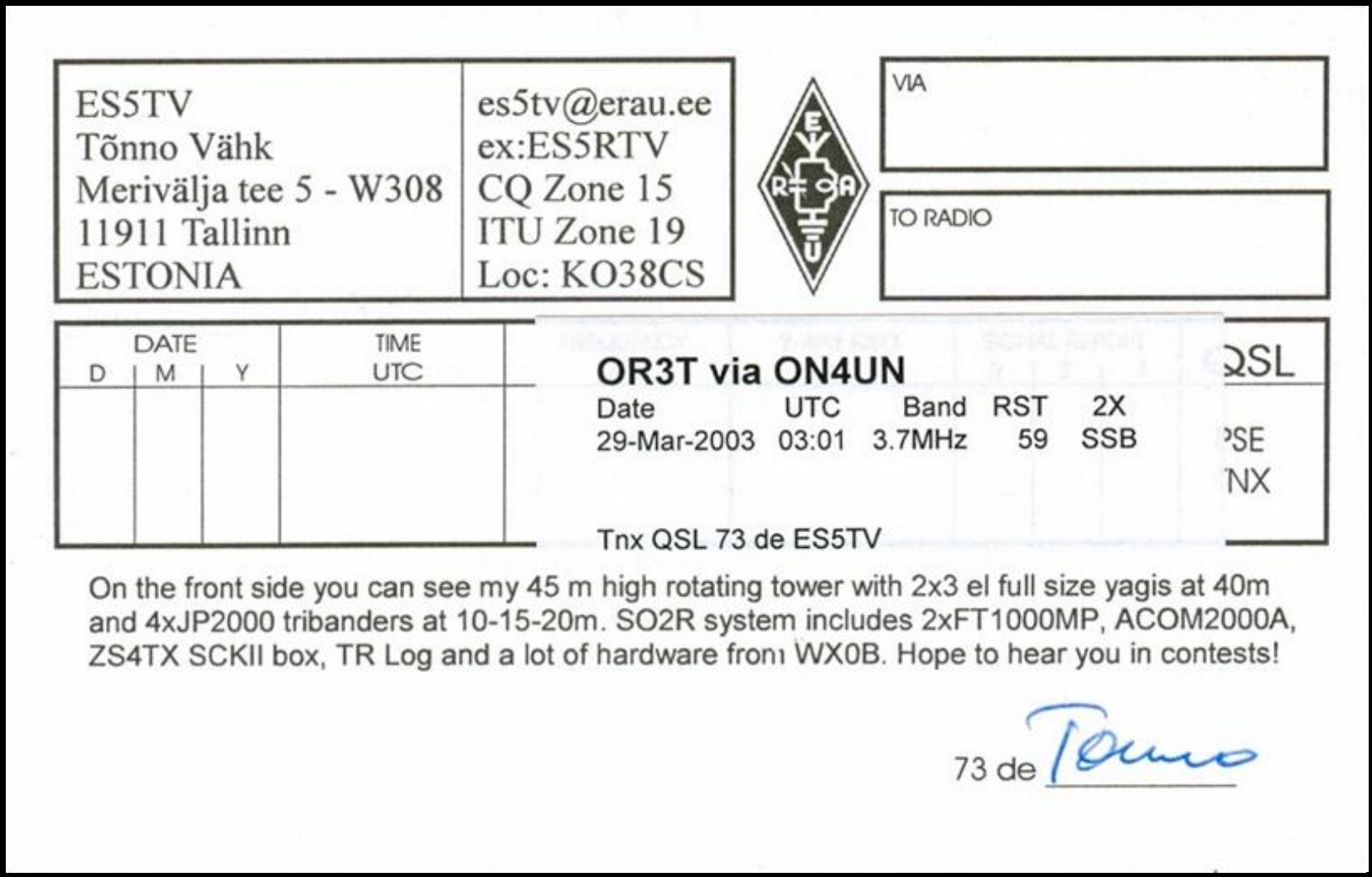

ES5TV
Tõnno Vähk
Merivälja tee 5 - W308
11911 Tallinn
ESTONIA

es5tv@erau.ee
ex:ES5RTV
CQ Zone 15
ITU Zone 19
Loc: KO38CS

VIA

TO RADIO

DATE D	M	Y	TIME UTC

OR3T via ON4UN

Date	UTC	Band	RST	2X
29-Mar-2003	03:01	3.7MHz	59	SSB

QSL
PSE
TNX

Tnx QSL 73 de ES5TV

On the front side you can see my 45 m high rotating tower with 2x3 el full size yagis at 40m and 4xJP2000 tribanders at 10-15-20m. SO2R system includes 2xFT1000MP, ACOM2000A, ZS4TX SCKII box, TR Log and a lot of hardware from WX0B. Hope to hear you in contests!

73 de Tõnno

80M DXCC QSL CARDS ON4UN



80M DXCC QSL CARDS ON4UN



ON4UN

9F2CW confirms the following QSOs:

Date	UT	Band	2Way	RST
1992-DEC-23	2118	160m	CW	589
1992-DEC-23	1817	80m	CW	599
1992-DEC-23	2037	40m	CW	599
1992-DEC-23	1718	30m	CW	[illegible]
1992-DEC-23	1738	20m	CW	[illegible]
1992-DEC-27	0836	17m	[illegible]	[illegible]

QTH: ADDIS ABABA - ETHIOPIA

80M DXCC QSL CARDS ON4UN



80M DXCC QSL CARDS ON4UN



EW2EG

HAM since 1992
ex UC2CEG,
UC2-009-97
Loc: KO33SA

508

Activity Group
AGB
of Belarus
190 LQ-C

617

602

To: ON4UN Via:

Confirming our QSO(s)

Day Month Year	UTC	FREQ	RS(T)	Mode
1.8.2009	22:39	3,5147 MHz	599	CW

Alexander Davidowsky Pse QSL Tnx

BFRR QSL Buro: P.O.Box 469, Minsk 220050 Belarus

73, Alexander

UX5UO print

UX5UO print

80M DXCC QSL CARDS ON4UN



KYRGYZSTAN

80M DXCC QSL CARDS ON4UN

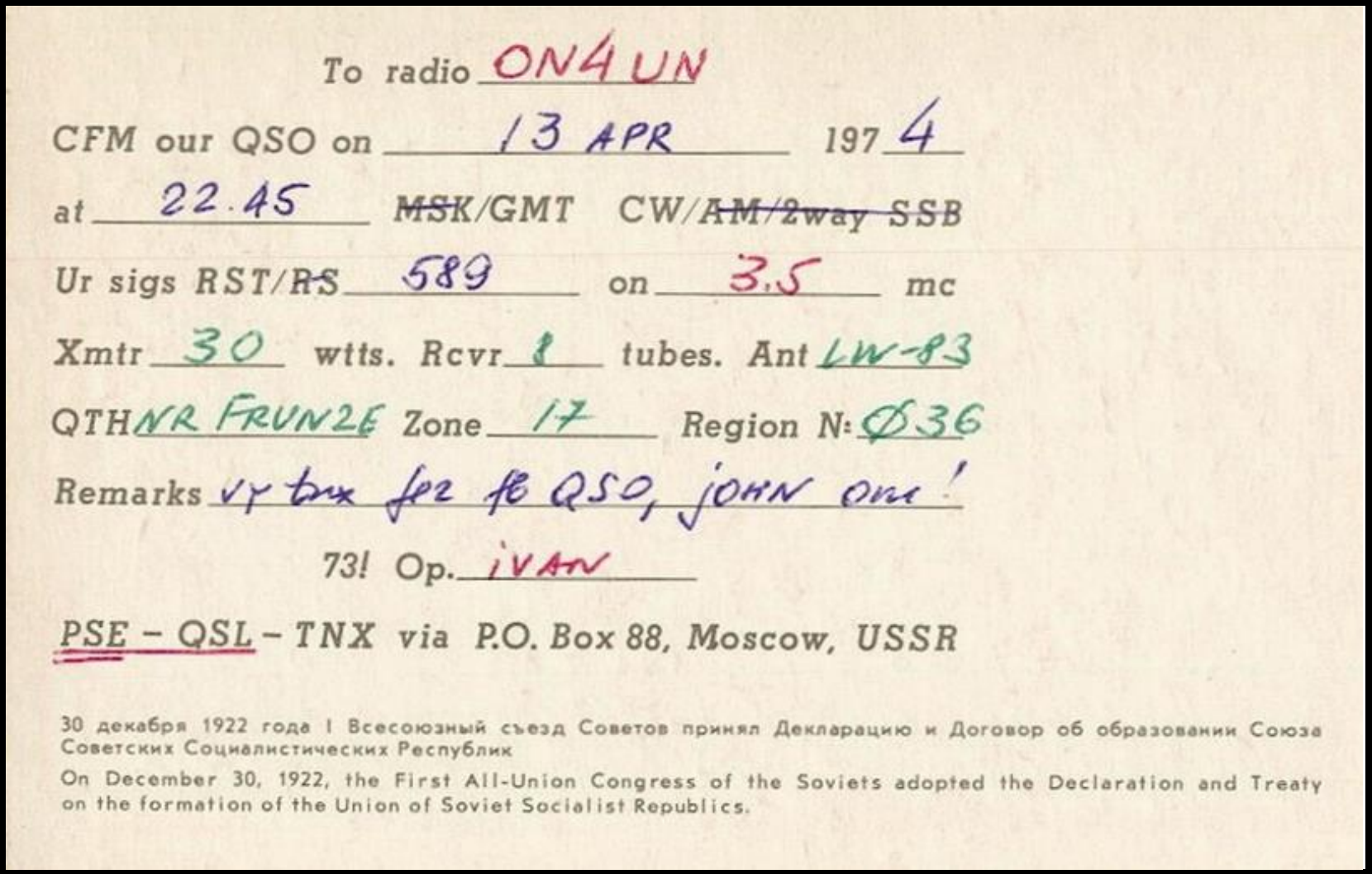

To radio ON4UN

CFM our QSO on 13 APR 1974

at 22.45 ~~MSK~~/GMT CW/~~AM/2way~~ ~~SSB~~

Ur sigs RST/~~RS~~ 589 on 3.5 mc

Xmtr 30 wtts. Rcvr 8 tubes. Ant LW-83

QTH NR FRUNZE Zone 17 Region N: Ø36

Remarks vy tnx for fb QSO, JOHN one!

73! Op. IVAN

PSE – QSL – TNX via P.O. Box 88, Moscow, USSR

30 декабря 1922 года I Всесоюзный съезд Советов принял Декларацию и Договор об образовании Союза Советских Социалистических Республик

On December 30, 1922, the First All-Union Congress of the Soviets adopted the Declaration and Treaty on the formation of the Union of Soviet Socialist Republics.

80M DXCC QSL CARDS ON4UN

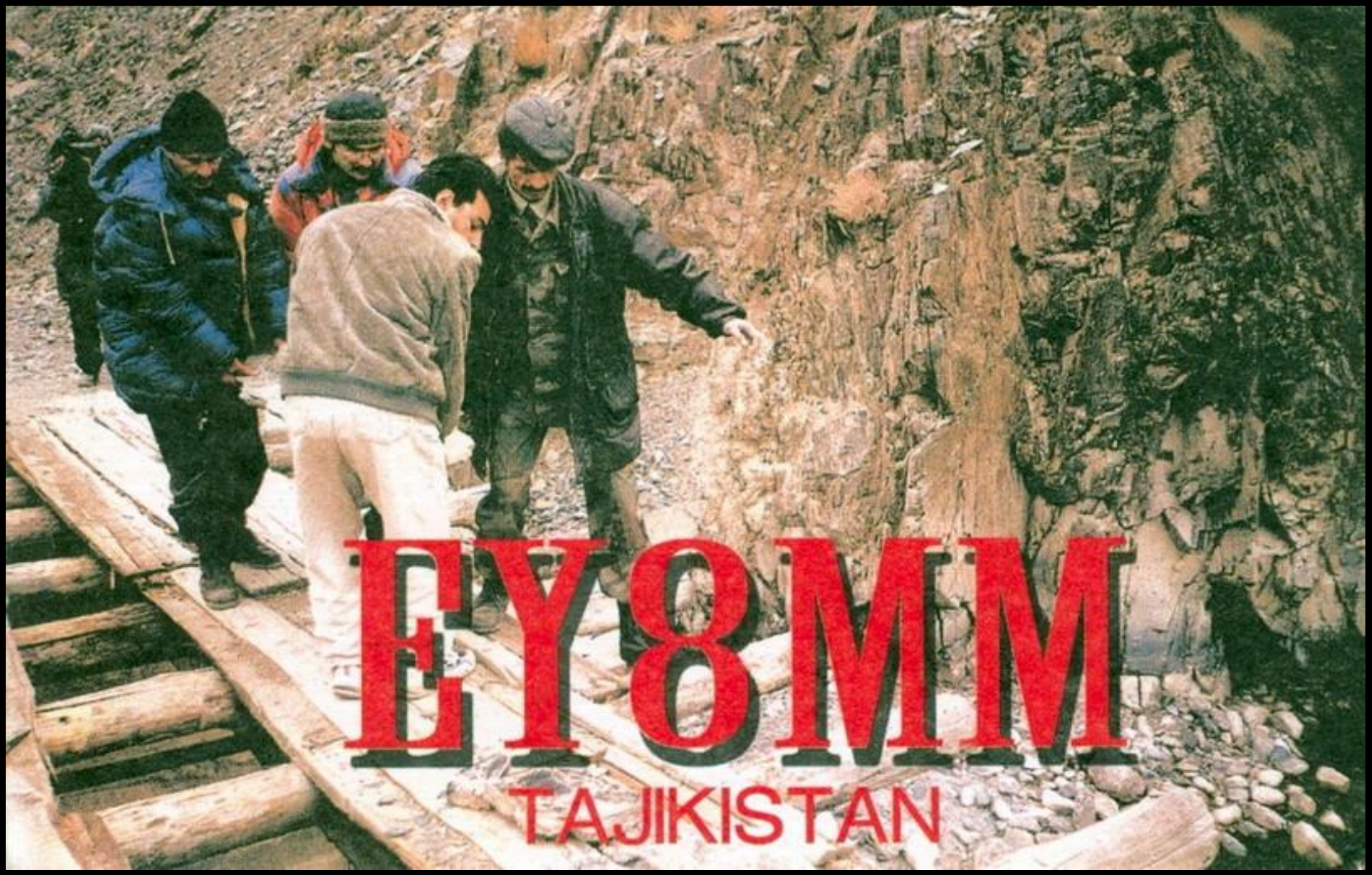

80M DXCC QSL CARDS ON4UN

EY8MM

Nodir M. Tursun-Zadeh

QTH: DUSHANBE

ON4UN via WZ6Z

Date	UTC	Band	RST	2X
23-Sep-2000	23:22	80m	599	RTTY

Tnx QSL 73 Nodir EY8MM qsl via K1BV

Verified and printed by DX4WIN

BAND	RS - T	2 WAY

CONFIRMING EY8MM NODIR

TNX QSL

73! *De* _____

RW3DA design

80M DXCC QSL CARDS ON4UN



80M DXCC QSL CARDS ON4UN

RH2E Multi/Multi CQ WW DX Contest SSB 1991			
Band	QSO's	C's	Z's
160m	99	27	8
80m	253	50	10
40m	991	95	30
20m	2,189	131	36
15m	2,525	128	39
10m	2,324	128	35
Total	8,381	559	158
Final Score: 15,602,637			



ON4UN

RH2E confirms the following QSOs:

Date	UT	MHz	2Way	RST
1991-OCT-27	2239	3.5	SSB	59
1991-OCT-26	1917	7.0	SSB	59
1991-OCT-26	1858	14.	SSB	59
1991-OCT-27	0843	21.	SSB	59
1991-OCT-27	1452	28.	SSB	59

Another adventure lies behind us. Still fresh in our memories, this was probably the most interesting DXpedition we have ever been on. Not a long time ago the USSR and its people was dark mystery for us. How fast things change these days...

Equipment: 2×R-250 (RX) + homemade TX, ICOM IC-730, Yaesu FT-101ZD, NEC CQE-110.

Antennas: 2el Δ for 160, 4el $\frac{\lambda}{2}$-Sloper for 80, Quads: 3el for 40, 3el for 20, 3el for 15, 2×6el for 10.

Operators: DF7RX, DF9LJ, DK2OY, DK4VW, DL1GWS, DL4GBA, DL6RAI, RA3QAK, RA3QK, UA3QJM, UA3QKQ, UA3QLC, UA3TT, UA9TF, UA9TZ, UAØKBZ, UH8EA.

Thanks: Our sincere thanks and appreciation to The Sowjet Ministery of Foreign Affairs. Special thanks to Victor (UH8EA), his family and Jelim for the great hospitality and to everybody who made this expedition happen.

QSL via DF7RX (DARC QSL Bureau) or direct to:
Bernhard Steibl
Kelheimwinzer Str. 40
8420 Kelheim
Germany

73,

80M DXCC QSL CARDS ON4UN



80M DXCC QSL CARDS ON4UN

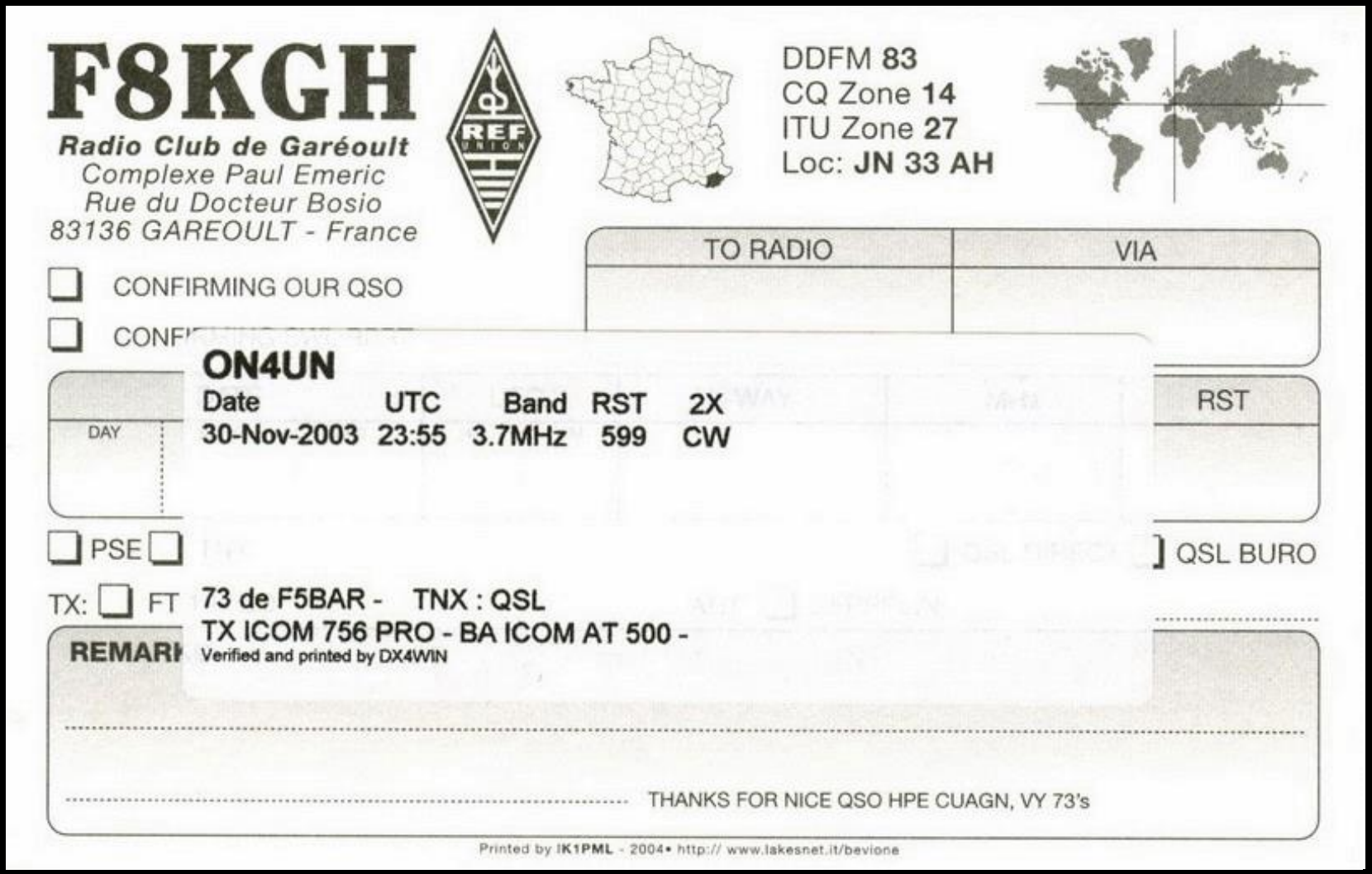

F8KGH

Radio Club de Garéoult
Complexe Paul Emeric
Rue du Docteur Bosio
83136 GAREOULT - France

DDFM **83**
CQ Zone **14**
ITU Zone **27**
Loc: **JN 33 AH**

TO RADIO	VIA

☐ CONFIRMING OUR QSO
☐ CONF

ON4UN

Date	UTC	Band	RST	2X
30-Nov-2003	23:55	3.7MHz	599	CW

DAY

RST

☐ PSE ☐

☐ QSL BURO

TX: ☐ FT

73 de F5BAR - TNX : QSL
TX ICOM 756 PRO - BA ICOM AT 500 -
Verified and printed by DX4WIN

REMARI

THANKS FOR NICE QSO HPE CUAGN, VY 73's

Printed by **IK1PML** - 2004• http:// www.lakesnet.it/bevione

80M DXCC QSL CARDS ON4UN



80M DXCC QSL CARDS ON4UN

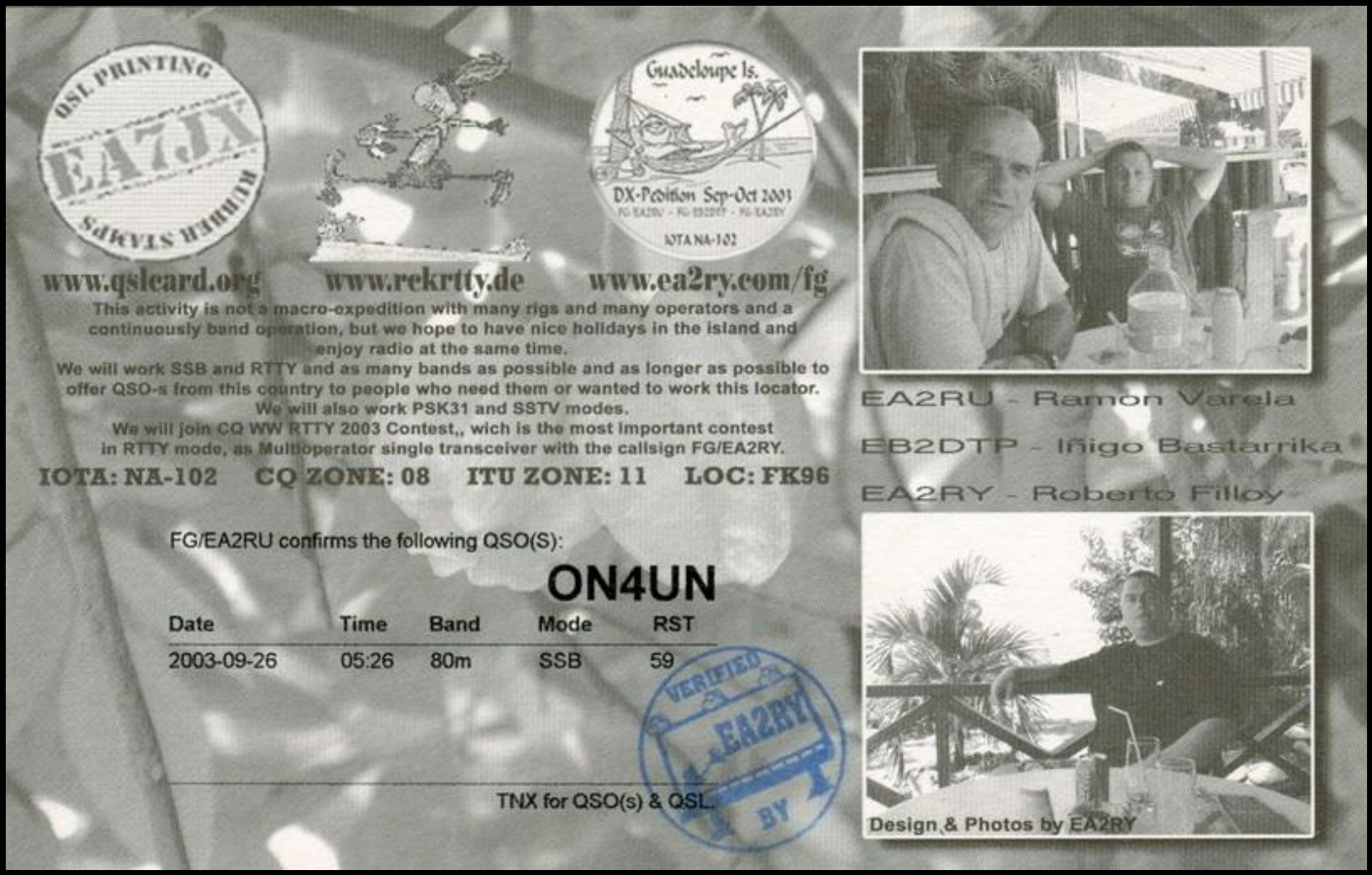

80M DXCC QSL CARDS ON4UN



80M DXCC QSL CARDS ON4UN

FH/DL5CF

ITU: 53 WAZ: 39 IOTA: AF-027

QTH: N'Gouja LH27NA
18.11 to 24.11.02
Trevani LH27OG
25.11 to 30.11.02

Rig: IC-706MKII , 100 W
Ant: LW , 35m long

Mailing Address:
Dirk Jäkel
P.O.Box: 1102
D-06281 Lutherstadt Eisleben
GERMANY

NORTHERN CALIFORNIA DX FOUNDATION, INC.

HSC
1785

#145 RTC

To Radio: **ON4UN**

FH/DL5CF confirms the following QSO(s):

Date	Time	Band	2 Way	RST
28-11-2002	22:21	80m	CW	599
28-11-2002	23:15	40m	CW	599

TNX for the QSO(s) 73 es CWfe Dirk DL5CF

MARC

Marconista #632

80M DXCC QSL CARDS ON4UN



80M DXCC QSL CARDS ON4UN

St. Barthelemy Island, French West Indies

FIRST DXPEDITION TO NEWLY BORN ST. BARTHS

NEW DXCC ENTITY 338

This latest DXCC entity, St. Barths, meets what many consider an ideal profile of a place in their radio dreams. It is an island only eight miles long and has a small resident population of 8000. It has no casinos or mega resorts but bustles with high-street life on magnificent beaches with wonderful restaurants and fleets of exclusive cruisers.

It was none other than Christopher Columbus who discovered the island in 1493, and the island has been a French territory ever since except for 100 years when it was sold to Sweden in a barter deal. During that period many Swedish words and place names appeared in the local vocabulary — such as the capital Gustavia.



We entered the scene and looked at every corner of the mountainous island to find a clear northern sector preferably at the water's edge. We found one, and with three fishing rods decorating the beach, we were busy handing out 23.340 QSOs in the course of seven days.

This included a Christmas spent far away from our families, so we owe them our sympathy and regrets. It was Hilkka and Leena who encouraged us to go as part of our service to this great hobby. When holding this card in your hand, have them in your thoughts.

To Radio: **ON4UN**

I'm happy to confirm the following 2-way Qso(s):

Date	UTC	MHz	Mode	RST	QSO with
2007-12-19	11:49	14	SSB	59	OH2BH
2007-12-20	03:45	7.0	CW	599	OH0XX
2007-12-20	16:00	14	CW	599	OH0XX
2007-12-23	22:42	3.5	CW	599	OH0XX
----------	-----	--------	--------	------	----------
----------	-----	--------	--------	------	----------

QSL management S/W by DF3CB

Santa adding to your DXCC at Christmas!

RADIO OPERATORS — BARTOLOMEO BROTHERS

Olli Rissanen, OH0XX & Martti Laine, OH2BH

Equipment: Yaesu FT-1000 MkV Field
FT-2000 & FinnFet amps

Antennas: 80/40/20/17M single-wire radiators

On February 21, 2007 the French Ministry issued a decree making St. Barthelemy an Overseas Collective, making its status equal to that of Guadeloupe, Martinique and other French territories on the current DXCC List. The "Event Date" that caused St. Barthelemy to be added to the DXCC List was December 14, 2007, the date the U.S. State Department Fact Sheet was updated by the Bureau of Intelligence and Research.

Hmmm... DXers see and hear and understand new counters very easily that others have difficulty in comprehending...the supporting facts are simple and when one hears them, there is an end to all speculation...DX is!

80M DXCC QSL CARDS ON4UN



CHESTERFIELD ISL

80M DXCC QSL CARDS ON4UN



Australian 75-foot vessel MIS Night Crossing

To Radio: ON4UN

Confirming our following 2-way QSOs

Date	UTC	MHz	Mod	RST
28/03/00	1913	14	SSB	59
23/03/00	1639	7	CW	599
23/03/00	1913	7	SSB	59
28/03/00	1754	3.5	CW	599

Chesterfield Reefs

TX0DX

Chesterfields may well be the last new one under the DXCC2000 review! Possibly the last one found through geographic reasoning. An empty feeling...is the world now complete for DXCC engineering types?

Printed by Pasi OH2IW

Host Organization:
Association Radio Amateurs Nouvelle-Caledonie (ARANC)

Regional Coordinators:
F6AJA, FK8CR, JH1KRC, K6GNX, N4GN, OH2BN, VK3EW

Equipment:
Yaesu FT1000MP (5), FT655 & FL2100Z and FinnFet amps & beam antennas (4) and Comtek 4-square verticals
Suzuki SV2500L & SV4000E (4) generators (16 KW)

QSL support & management:
Yaesu Musen Co. Ltd, OH2BN & OH2BAD, OH3LQK

Radio Operating Team:
Eric Esposito, FK8GM
Franck Petitjean, FK8HC
Kan Mizoguchi, JA1BK
Trey Garlough, N5KO
Wayne Mills, N7NG
Pekka Kolehmainen, OH1RY
Kari Leino, OH2BC
Martti Laine, OH2BH
Pertti Turunen, OH2RF

International DX Association
WORLD RADIO AMATEURS DX GOODWILL DX FELLOWSHIP

INDEXA

80M DXCC QSL CARDS ON4UN



NEW CALEDONIA

FK8CP

CONFIRMING QSO WITH ON4UN

DATE			GMT	MHz	MODE	RST
DAY	MONTH	YEAR				
13	11	92	18.30	3.7	SSB	45

☐ PSE QSL

☒ TNX

REMI TOUZARD
P.O. BOX 945
NOUMEA
NEW CALEDONIA

80M DXCC QSL CARDS ON4UN



80M DXCC QSL CARDS ON4UN

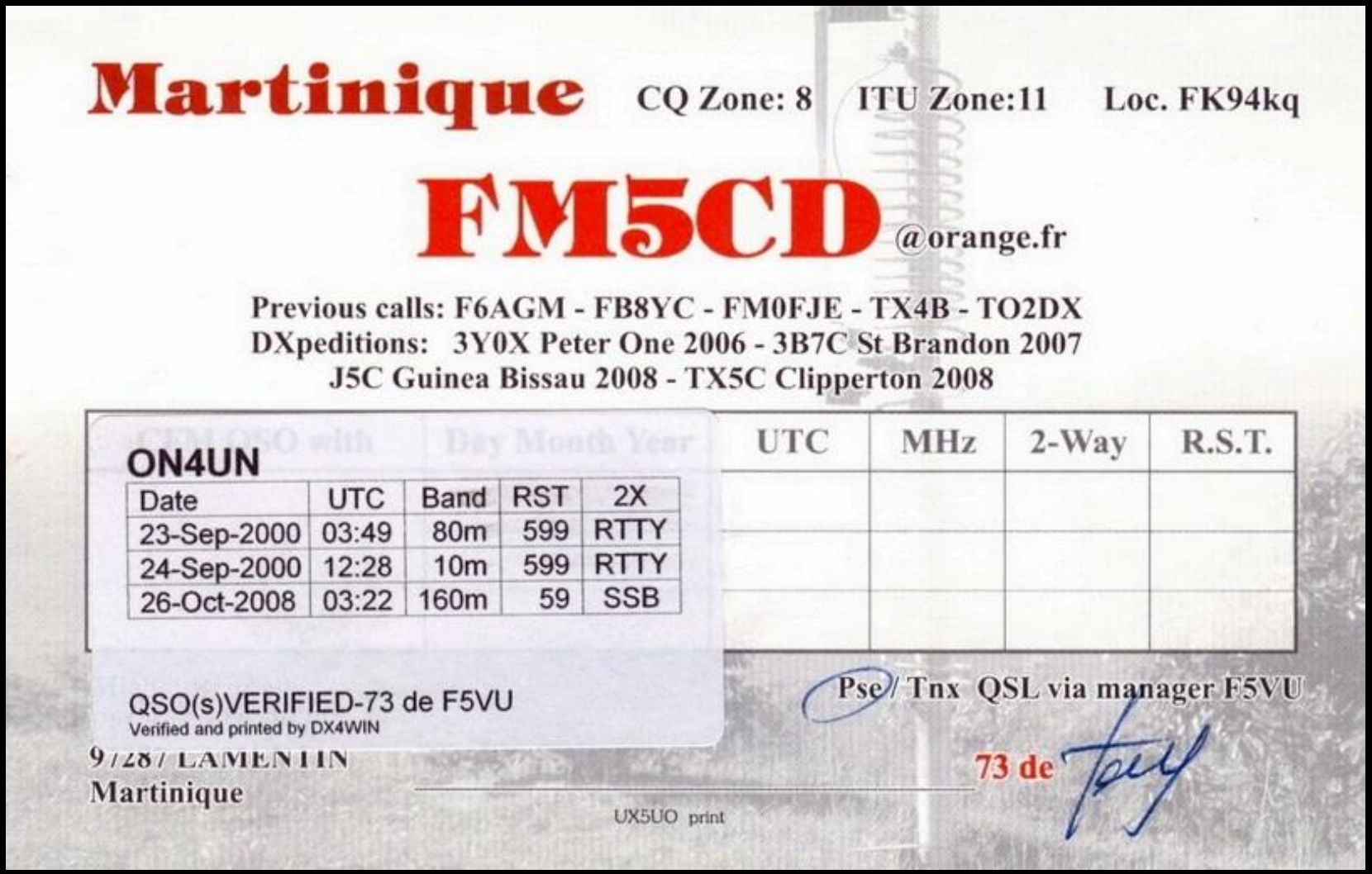

80M DXCC QSL CARDS ON4UN



AUSTRAL ISL

80M DXCC QSL CARDS ON4UN

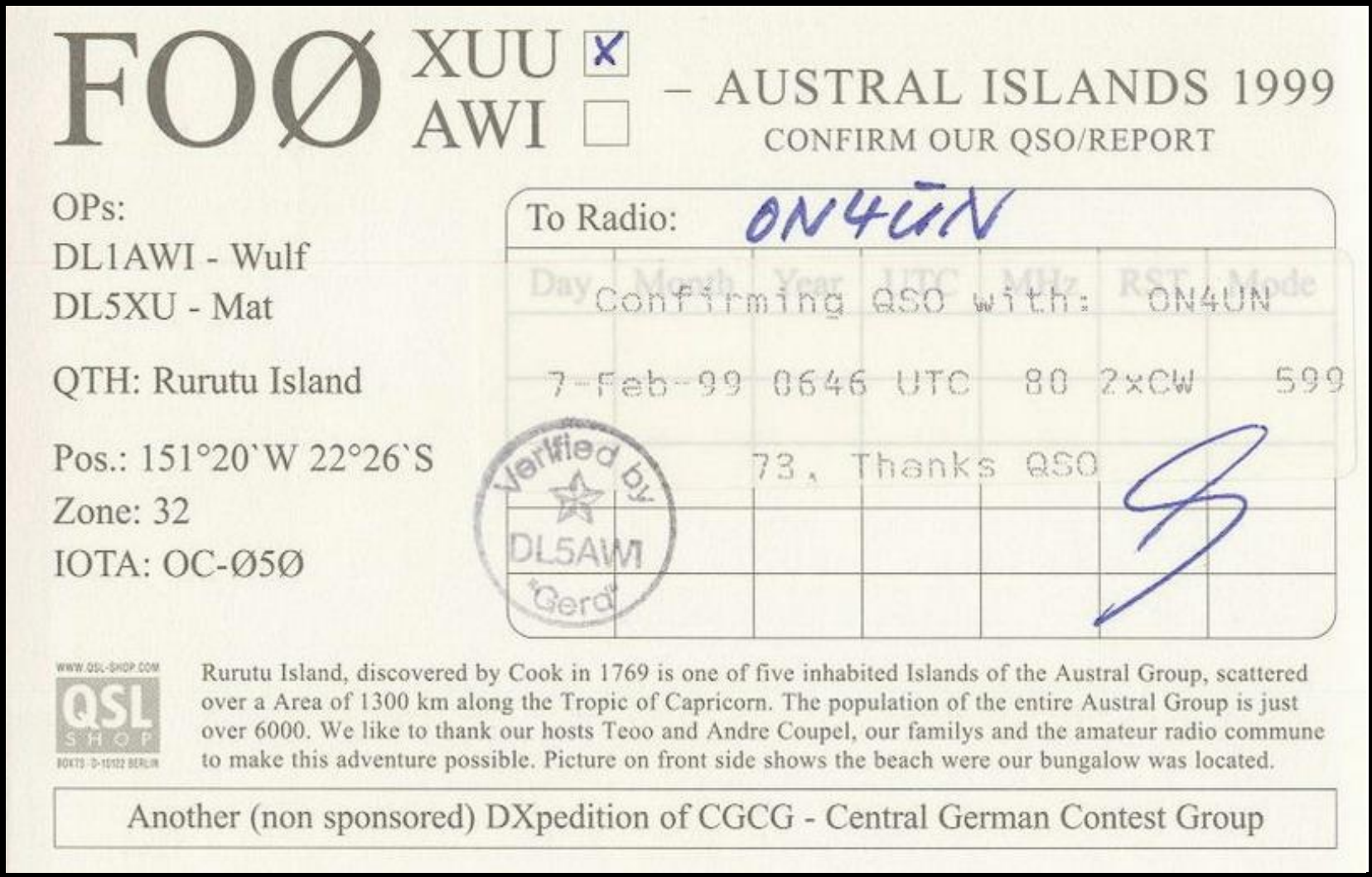

FOØ XUU ☒ AWI ☐ – AUSTRAL ISLANDS 1999

CONFIRM OUR QSO/REPORT

OPs:
DL1AWI - Wulf
DL5XU - Mat

QTH: Rurutu Island

Pos.: 151°20`W 22°26`S
Zone: 32
IOTA: OC-Ø5Ø

To Radio: ON4UN

Day	Month	Year	UTC	MHz	RST	Mode
Confirming QSO with: ON4UN						
7	Feb	99	0646	UTC	80	2xCW 599
73, Thanks QSO						

Verified by DL5AWI Gerd

WWW.QSL-SHOP.COM QSL SHOP BOX 73 D-10122 BERLIN

Rurutu Island, discovered by Cook in 1769 is one of five inhabited Islands of the Austral Group, scattered over a Area of 1300 km along the Tropic of Capricorn. The population of the entire Austral Group is just over 6000. We like to thank our hosts Teoo and Andre Coupel, our familys and the amateur radio commune to make this adventure possible. Picture on front side shows the beach were our bungalow was located.

Another (non sponsored) DXpedition of CGCG - Central German Contest Group

80M DXCC QSL CARDS ON4UN



80M DXCC QSL CARDS ON4UN

The most sofisticated amplifier on the market!

Brief specifications:
all amateur bands 1,8 - 29,7 MHz
power out 2000W, (1500W cont.)
automatic band switching
autotune
SWR handling 3:1 with full power
QSK with vacuum relay
extra quiet blower
remote control box 10 feet cable
RS232 port for modem controlling
input voltage 90-132V, 180-264V
dimensions 450 x 450 x 180 mm
weight 35kg and much more...

FinnFet Oy call us!

Kisatie 10, 21530 Paimio, Finland
tel: +358-50-65973, +358-400-486391,
fax +358-2-4776640
web site: www.kunnallislehti.fi/finnfet, e-mail: pekka.kolehmainen@kunnallislehti.fi

To Radio: **ON4UN**

Confirming our following 2-way QSOs

Date	UTC	MHz	Mod	RST
07/01/99	1700	21	SSB	59
07/01/99	0721	3.5	SSB	59

Marquesas Is.

FO0KOL

Need more power? - Check our web-site!
http://www.kunnallislehti.fi/finnfet

Printed by Pasi OH2IW

ACOM 2000A automatic HF-amplifier



80M DXCC QSL CARDS ON4UN



80M DXCC QSL CARDS ON4UN

FOØCI - Clipperton Island DX-Pedition - March 1992

RADIO	MARCH 1992	UTC	BAND	MODE 2-WAY	RPT
RADIO ON4UN		2 WAY CW	ON 03/12/92 AT 0550Z		
URRS(T) 599 BAND: 80					

Clipperton Island (10° 18' N - 109° 13' W; Grid Square - DK 50), located approximately 1500 miles south of San Diego, California, is a flat, barren, coral atoll inhabited by land crabs and various sea birds (the booby and frigate). In 1990, plans were underway to activate the island in early 1991, however, the operation was delayed due to the crisis in the Persian Gulf. In 1991, the expedition efforts continued for an early 1992 activation after the required paperwork had been received. On March 6, 1992, nine operators activated FOØCI with 7 complete stations and made 48,000 QSOs before leaving the island on March 15.

We would like to thank the following for their support prior to the expedition: Mr. and Mrs. Charles Adler, ICE Corporation, Southern California DX Club, National Wire and Cable Co., The Hoosier Contesters, KC6BBQ, KC6WUZ, KD6AYV, KK6DX, KG7DZ, KL7GRF, WA6PJR, W6PQS, KE6OP, N6AMG and N6AGB. We would also like to thank Mr. Pierre Simon of the PTT in Tahiti for his assistance in the processing of our paperwork.

Our greatest thanks goes out to the crew of the M. V. Spirit of Adventure whose expertise throughout the trip allowed the team to enjoy a safe and well executed journey. This included a trouble free landing and departure from the island.

The nine operators were: NØAFW-Pete, WA2FIJ-Jay, N7QQ-Charlie, KA7CQQ-John, GØLMX/F1MBO-Vincent, ON6TT-Peter, N9NS-Mike, PA3DUU-Arie and WA6FGV-Ron.

256 DX GROUP

CLIPPERTON DX CLUB

EUDXF KOBELIN WA2FIJ

A W4MPY QSL

International DX Association

INDEXA
DX INFO NET
14,236 MHz - 2330Z

Confirmed by:

80M DXCC QSL CARDS ON4UN



FRENCH POLYNESIA - TAHITI

80M DXCC QSL CARDS ON4UN

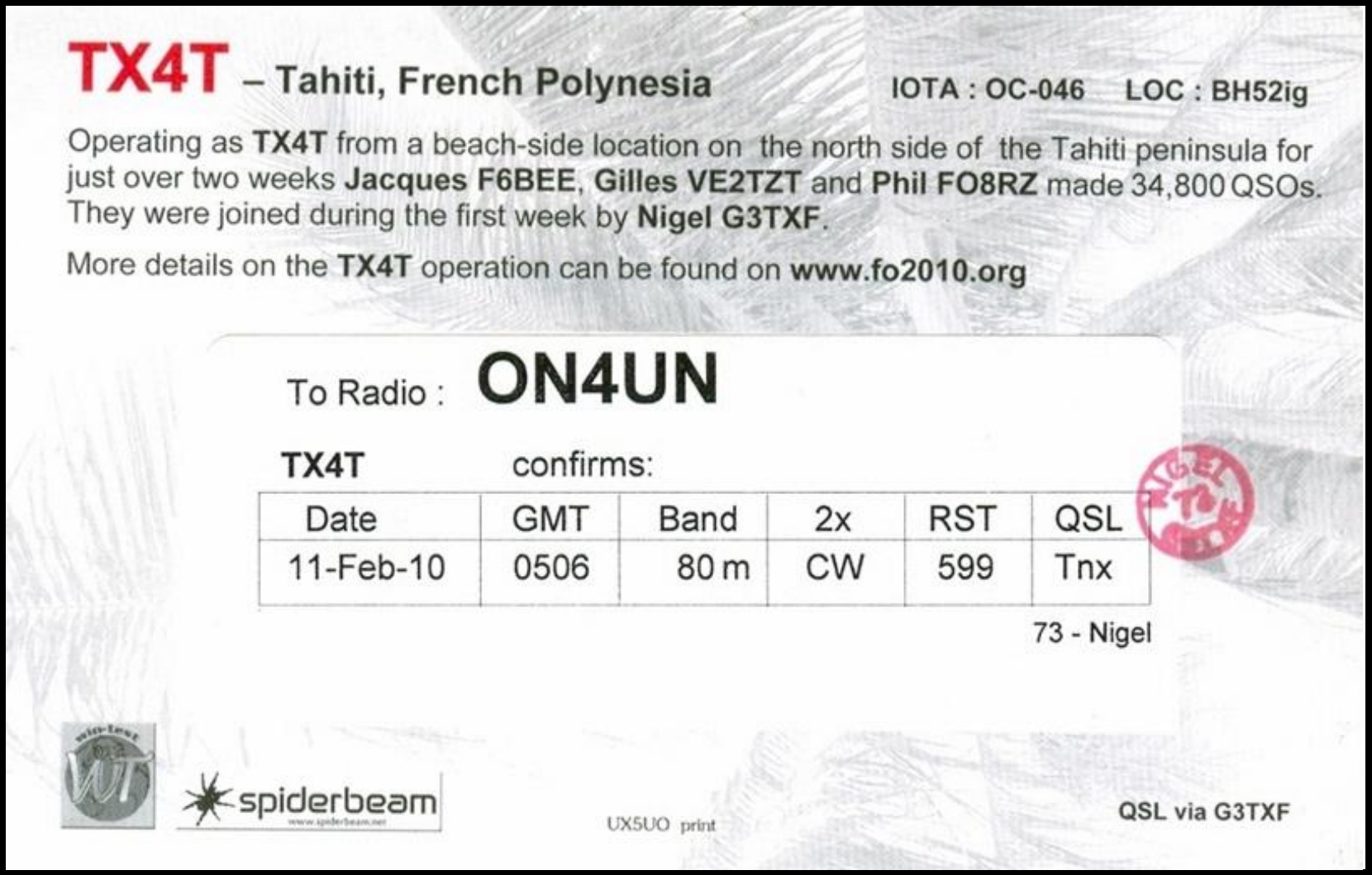

TX4T – Tahiti, French Polynesia IOTA : OC-046 LOC : BH52ig

Operating as **TX4T** from a beach-side location on the north side of the Tahiti peninsula for just over two weeks **Jacques F6BEE**, **Gilles VE2TZT** and **Phil FO8RZ** made 34,800 QSOs. They were joined during the first week by **Nigel G3TXF**.

More details on the **TX4T** operation can be found on **www.fo2010.org**

To Radio : **ON4UN**

TX4T confirms:

Date	GMT	Band	2x	RST	QSL
11-Feb-10	0506	80 m	CW	599	Tnx

73 - Nigel

spiderbeam

UX5UO print

QSL via G3TXF

80M DXCC QSL CARDS ON4UN



80M DXCC QSL CARDS ON4UN

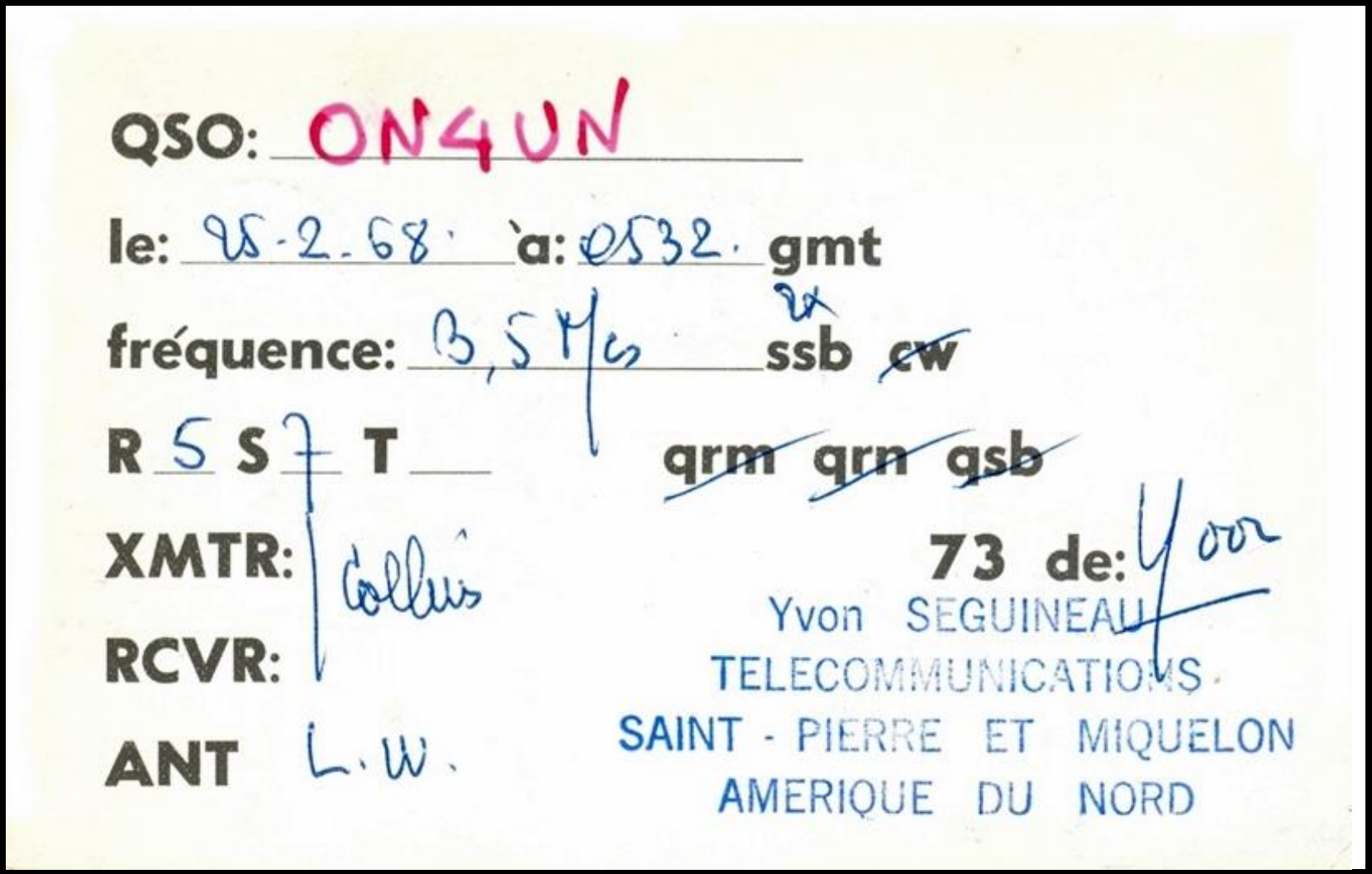

QSO: ON4UN

le: 25-2-68 à: 0532 gmt

fréquence: 3,5 Mcs ssb ~~cw~~

R 5 S 7 T ___ ~~qrm~~ ~~qrn~~ ~~qsb~~

XMTR: Collins

RCVR:

ANT L.W.

73 de: Yvon

Yvon SEGUINEAU
TELECOMMUNICATIONS
SAINT - PIERRE ET MIQUELON
AMERIQUE DU NORD

80M DXCC QSL CARDS ON4UN



80M DXCC QSL CARDS ON4UN



80M DXCC QSL CARDS ON4UN

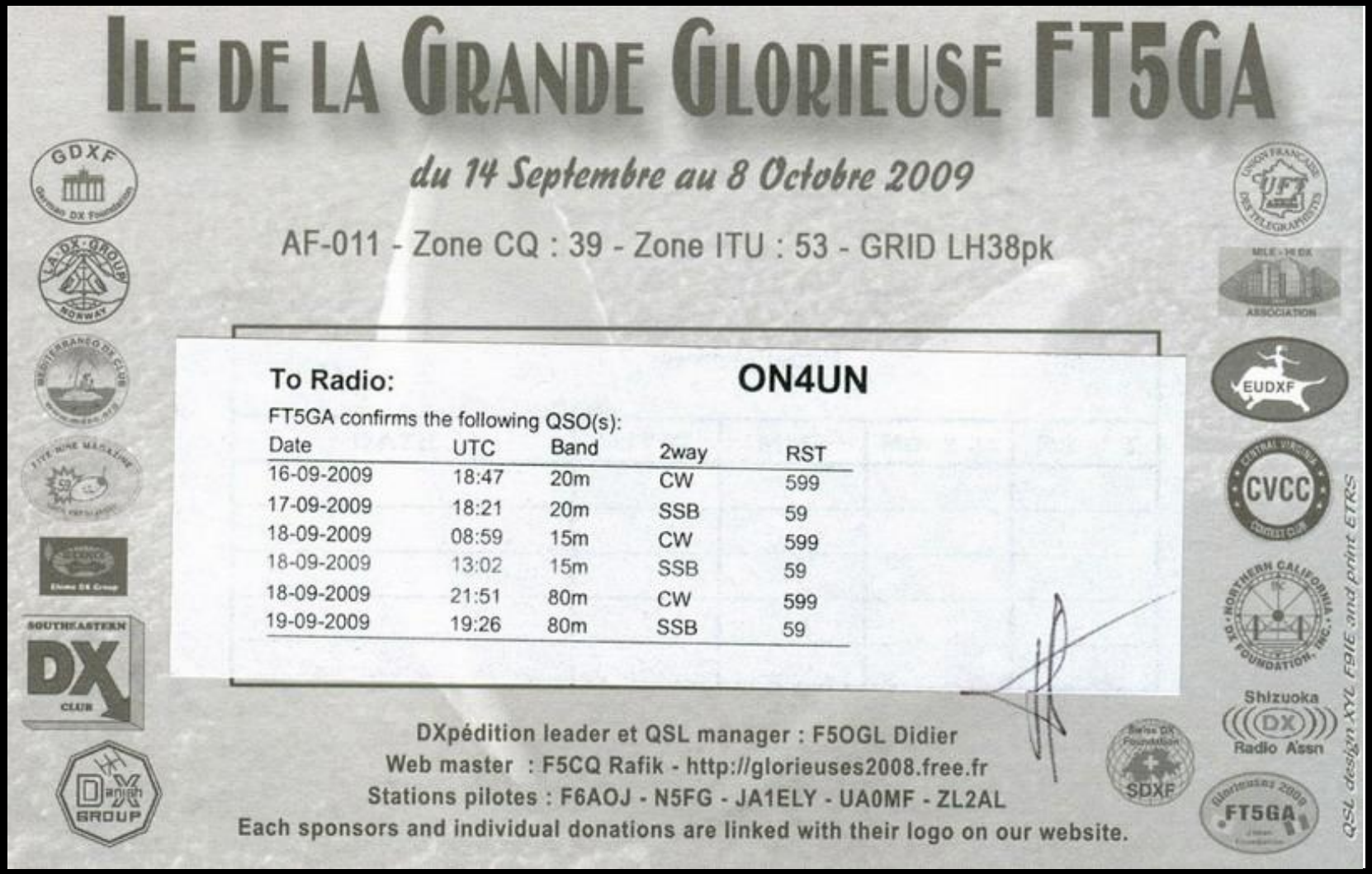

80M DXCC QSL CARDS ON4UN



80M DXCC QSL CARDS ON4UN



JUAN DE NOVA, EUROPA

80M DXCC QSL CARDS ON4UN

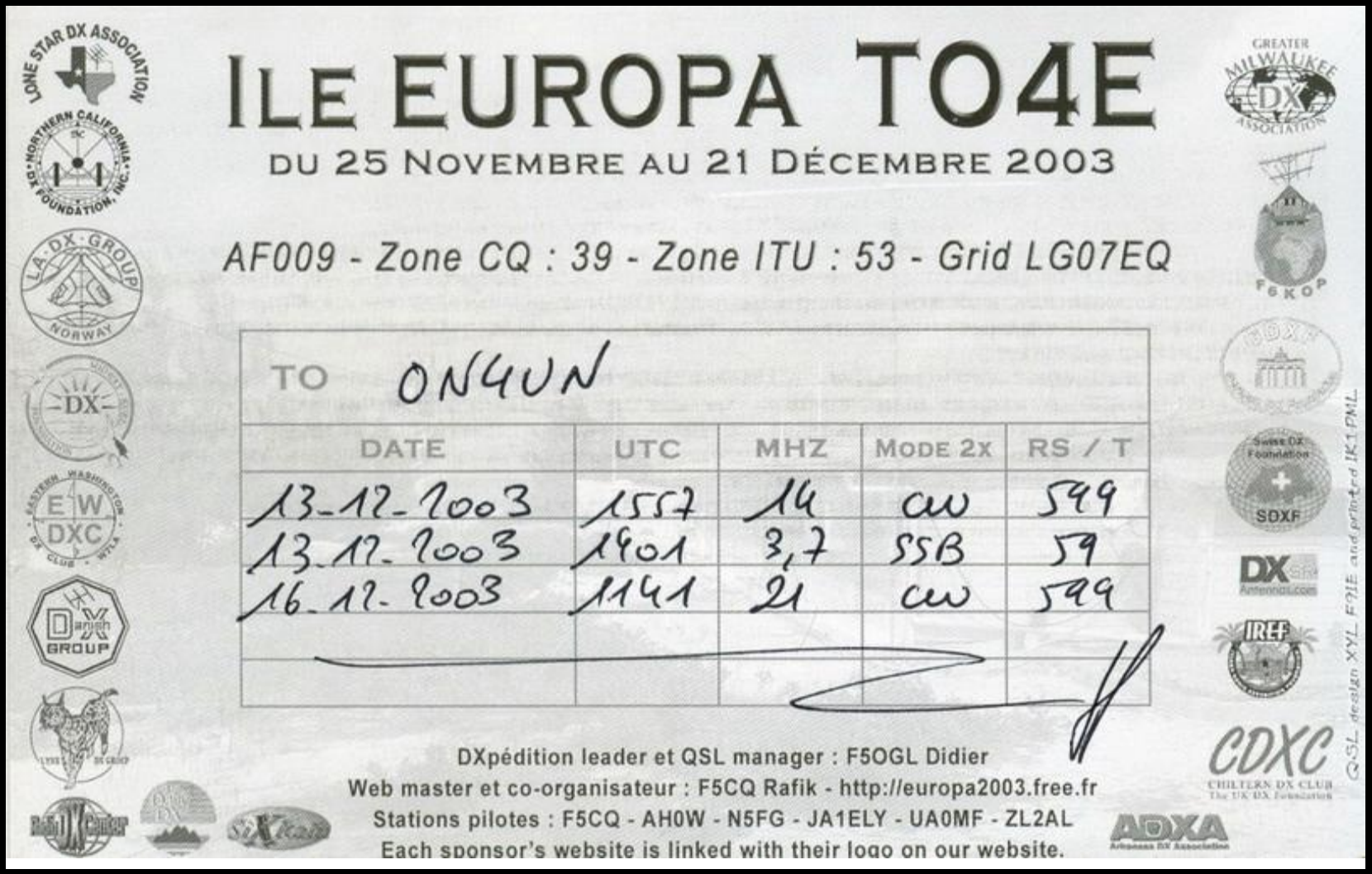

80M DXCC QSL CARDS ON4UN

L'île Europa est la plus importante des îles Éparses. Île tropicale située dans le canal du Mozambique, à mi-chemin entre la côte Est de l'Afrique et la côte Ouest de Madagascar ; elle a une forme grossièrement circulaire. Au Nord-Ouest, un lagon partiellement comblé couvre environ un cinquième de l'île. La flore se compose de palétuviers, d'euphorbes, de filaos et de quelques cocotiers plantés par le service météorologique. La faune est variée. On rencontre d'importantes colonies d'oiseaux de mer, des pailles-en-queue, des zosterops et des flamants roses lors des migrations. Arrivées avec les premiers colons, des chèvres sauvages ont proliféré. Après les pluies tropicales surviennent des myriades de moustiques rendant toute circulation impossible après le coucher du soleil. Pendant une certaine période de l'année, les tortues de mer viennent y pondre.

Europa était déjà connue de la Compagnie des Indes et des premiers Français installés à Madagascar. Elle aurait servi de refuge à des pirates fuyant la Marine Royale. Deux familles réunionnaises tentèrent de s'y installer entre 1905 et 1910 pour exploiter le sisal et l'écaille de tortue. Depuis 1949, une station météorologique est en fonctionnement et procure d'importantes informations pour la prévision et le suivi des cyclones dans le canal du Mozambique, pour la sécurité de la navigation maritime et la circulation aérienne internationale.

L'île Europa est une réserve naturelle française qui génère une zone économique de 127 300 km2 *(source : site du Ministère de l'Outre-Mer).*



Nous tenons à remercier l'état-major de l'armée de terre, l'ensemble des forces armées de la zone sud de l'océan indien mais surtout le général de division Daniel Brulé, son adjoint le colonel Philippe Pontiès, le colonel Christian Cosquer, le lieutenant-colonel Jean-Michel Georget et tous les militaires qui ont oeuvrés pour que cette expédition se réalise.



80M DXCC QSL CARDS ON4UN



80M DXCC QSL CARDS ON4UN



80M DXCC QSL CARDS ON4UN

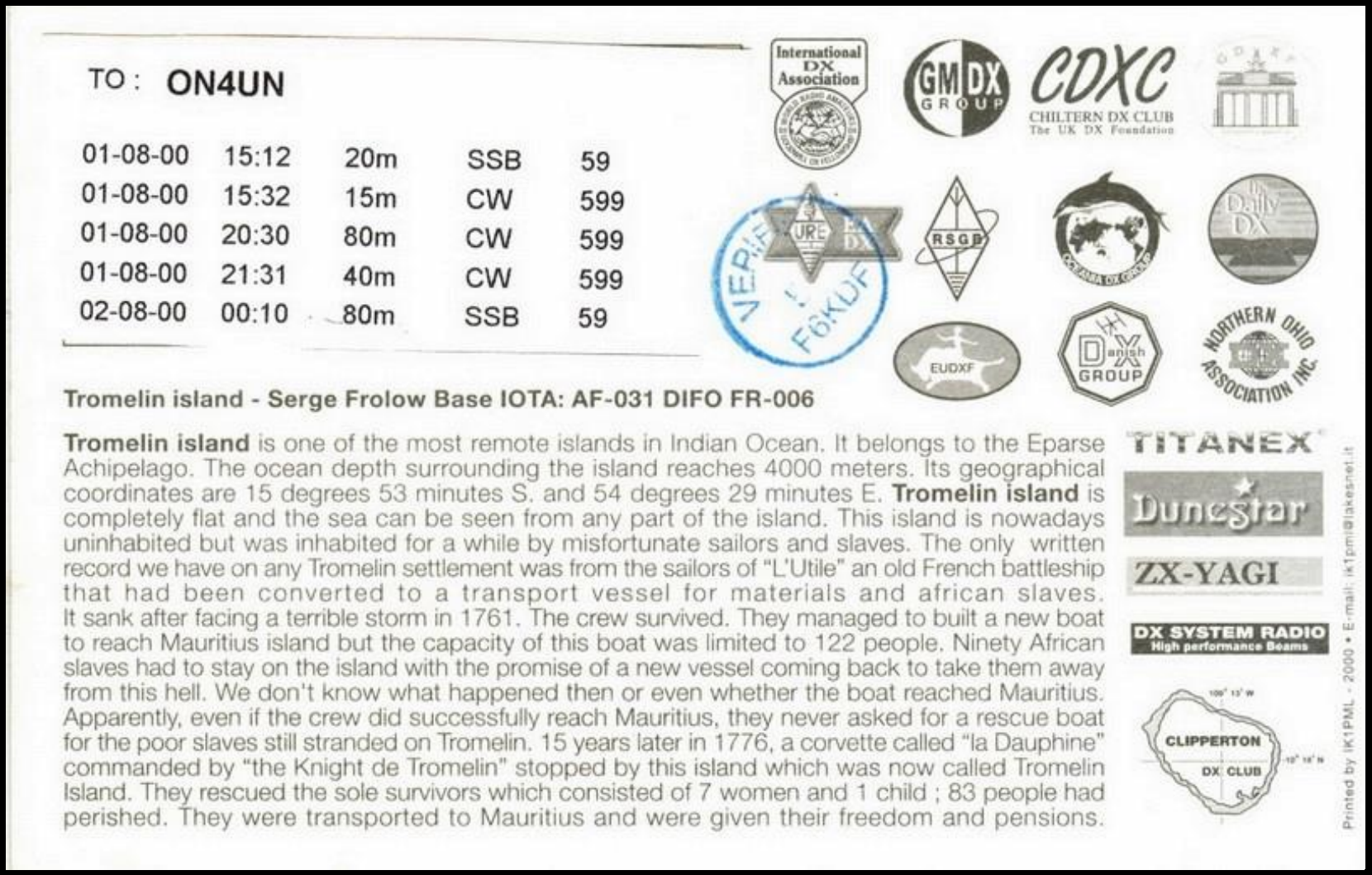

TO : **ON4UN**

01-08-00	15:12	20m	SSB	59
01-08-00	15:32	15m	CW	599
01-08-00	20:30	80m	CW	599
01-08-00	21:31	40m	CW	599
02-08-00	00:10	80m	SSB	59

Tromelin island - Serge Frolow Base IOTA: AF-031 DIFO FR-006

Tromelin island is one of the most remote islands in Indian Ocean. It belongs to the Eparse Achipelago. The ocean depth surrounding the island reaches 4000 meters. Its geographical coordinates are 15 degrees 53 minutes S. and 54 degrees 29 minutes E. **Tromelin island** is completely flat and the sea can be seen from any part of the island. This island is nowadays uninhabited but was inhabited for a while by misfortunate sailors and slaves. The only written record we have on any Tromelin settlement was from the sailors of "L'Utile" an old French battleship that had been converted to a transport vessel for materials and african slaves. It sank after facing a terrible storm in 1761. The crew survived. They managed to built a new boat to reach Mauritius island but the capacity of this boat was limited to 122 people. Ninety African slaves had to stay on the island with the promise of a new vessel coming back to take them away from this hell. We don't know what happened then or even whether the boat reached Mauritius. Apparently, even if the crew did successfully reach Mauritius, they never asked for a rescue boat for the poor slaves still stranded on Tromelin. 15 years later in 1776, a corvette called "la Dauphine" commanded by "the Knight de Tromelin" stopped by this island which was now called Tromelin Island. They rescued the sole survivors which consisted of 7 women and 1 child ; 83 people had perished. They were transported to Mauritius and were given their freedom and pensions.

TITANEX

Dunestar

ZX-YAGI

DX SYSTEM RADIO
High performance Beams

CLIPPERTON
DX CLUB

Printed by IK1PML - 2000 • E-mail: ik1pml@lakesnet.it

80M DXCC QSL CARDS ON4UN

LYON DX GANG

FR/F6KDF/T 2000 , F6KDF AND LYON DX GANG EXPEDITION
Expedition Team : F5PXT Eric, F5PYI Laurent, F6JJX Erwann, F5NOD Gil

Expedition dedicated to : F1JID Dominique (F5PYI's Brother) and F8PX Paul , Both silent key in September 2000
And for the 9A4SP (UNHCR) and KD4SYB (UNHCR) Memory, Killed in West Timor

SPECIAL THANKS TO :
IK1PML Printing Shop - Italy

FINANCIAL SUPPORT :
LYON DX GANG Association, NORTHERN CALIFORNIAN DX FOUNDATION, ARRL, CLIPPERTON DX CLUB, INDEXA, EUDXF, DANISH DX GROUP, GMDX, CHILTERN, RSGB, GDXF, URE EADX, DAILY DX, NOHIO, ALAMO DX AMIGOS, NATIONAL CAPITOL DX, OKLAHOMA DX, WESTERN WASHINGTON DX, EUROVIA, REF 69, VK5WO.

NORTHERN CALIFORNIA DX FOUNDATION, INC.

RADIO AMATEUR EQUIPEMENT SUPPORT
DX SYSTEM RADIO (3el TRIBANDS ANTENNA), TITANEX (V160 / V80), DUNESTAR (FILTERS) OCDXG (12/17m antenna), BATIMA (AMPLIFIER), ZX YAGI ANTENNA, FREQUENCE CENTRE LYON (IC706), F6GSM (FT990 + TS50).

WE THANKS ALSO
- METEO France , REUNION ISL
- Mme MATHIAS First secretary at "French overseas territories state departement"
- Mr DAUBIGNY, Eparses Isl administration officer
- AOP Flight Company (Mr André LAWWAI)
- Patrick MARCHAT (the Pilot), who landed us safely on Tromelin
- Jacques .SENECHAL , Henri BOIZAN, J.Michel DALLEAU, Roland RIVIERE the TROMELIN's Météo France TEAM.
- FR5GQ Conchita for her hospitality on Reunion Isl

ARRL

We thanks all of you , who sent individual support , and all of our friends we did not mentionned but who made this expedition possible

IK1PML PRINTING SHOP
QSL - RADIO MAPS - CAPS and more...

80M DXCC QSL CARDS ON4UN



80M DXCC QSL CARDS ON4UN



REUNION - FR

80M DXCC QSL CARDS ON4UN



80M DXCC QSL CARDS ON4UN



SAINT MARTIN FS

80M DXCC QSL CARDS ON4UN

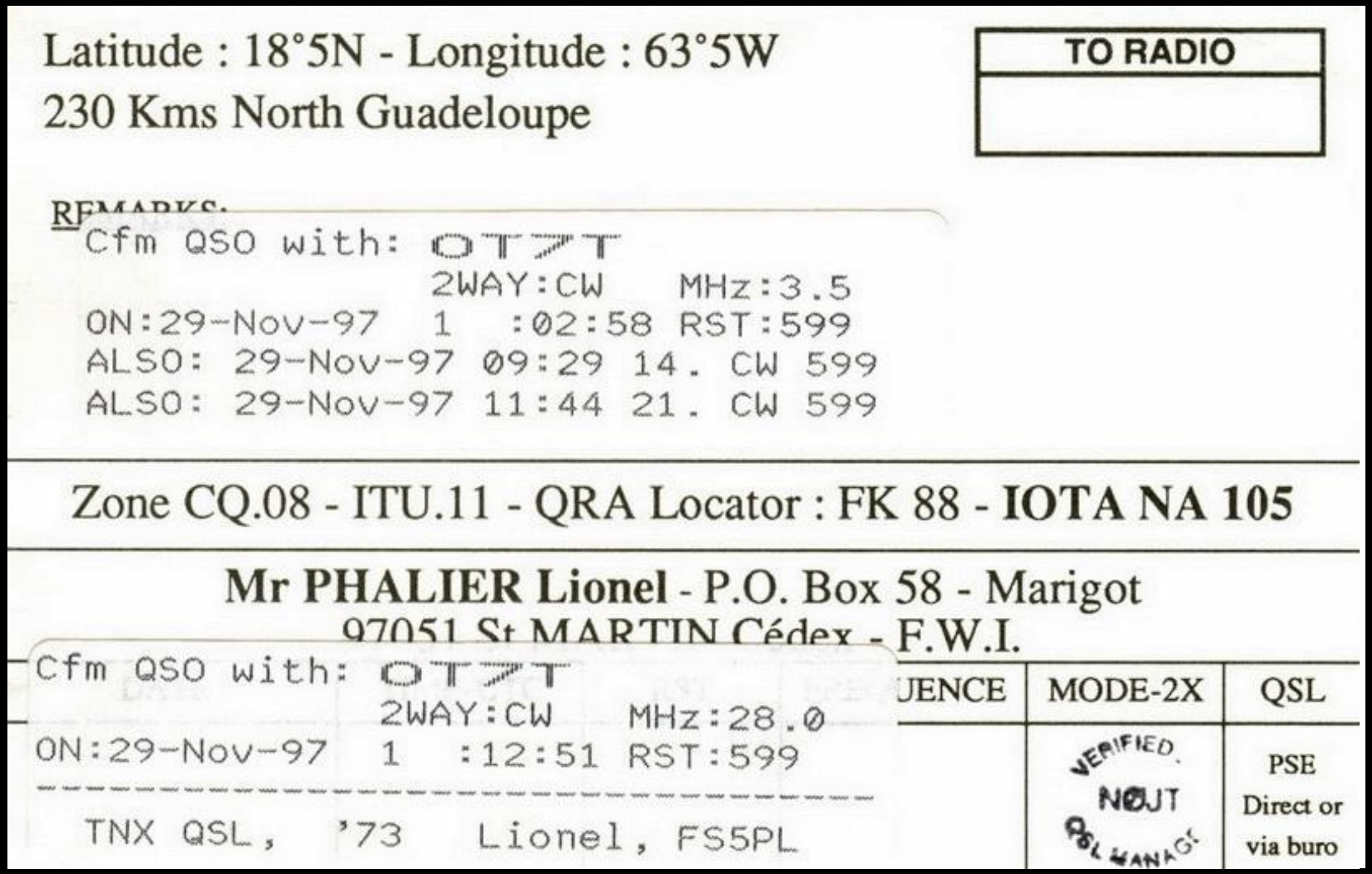

Latitude : 18°5N - Longitude : 63°5W
230 Kms North Guadeloupe

TO RADIO

REMARKS:
Cfm QSO with: OT7T
2WAY:CW MHz:3.5
ON:29-Nov-97 1 :02:58 RST:599
ALSO: 29-Nov-97 09:29 14. CW 599
ALSO: 29-Nov-97 11:44 21. CW 599

Zone CQ.08 - ITU.11 - QRA Locator : FK 88 - **IOTA NA 105**

Mr PHALIER Lionel - P.O. Box 58 - Marigot
97051 St MARTIN Cédex - F.W.I.

Cfm QSO with: OT7T
2WAY:CW MHz:28.0
ON:29-Nov-97 1 :12:51 RST:599
TNX QSL, '73 Lionel, FS5PL

UENCE	MODE-2X	QSL
	VERIFIED. N0JT QSL MANAGER	PSE Direct or via buro

80M DXCC QSL CARDS ON4UN



80M DXCC QSL CARDS ON4UN



80M DXCC QSL CARDS ON4UN

FT5XO



"NO MORE MR. KILOWATT"

ÎLES KERGUELEN

49°30′ SOUTH 69°50′ EAST

CQ ZONE 39 ITU ZONE 68 IOTA AF-048

OPERATORS:

AG9A, GIØNWG, HB9ASZ, MØDXR, N6MZ, NØTT, SP5XVY, VE3EJ, VK6DXI, W3WL, W7EW & 9V1YC

QSL VIA VE3XN



THIS DXPEDITION WAS MADE POSSIBLE BY A GRANT FROM THE NORTHERN CALIFORNIA DX FOUNDATION

80M DXCC QSL CARDS ON4UN



ON4UN

Date	UTC	Band	RST	2X
21-Mar-2005	00:49	3.7MHz	599	CW
21-Mar-2005	22:38	1.8MHz	59	SSB
22-Mar-2005	09:39	28MHz	599	CW

FT5XO confirms above QSO(s)Tks QSL 73

FT5X0
QSL Via
VE3XN

Gary

Bureau

ON4UN

Date	UTC	Band	RST	2X
28-Mar-2005	17:46	7MHz	59	SSB
29-Mar-2005	08:54	21MHz	599	RTTY
30-Mar-2005	21:39	1.8MHz	599	CW

FT5XO confirms above QSO(s)Tks QSL 73

FT5X0
QSL Via
VE3XN

Gary

80M DXCC QSL CARDS ON4UN



80M DXCC QSL CARDS ON4UN

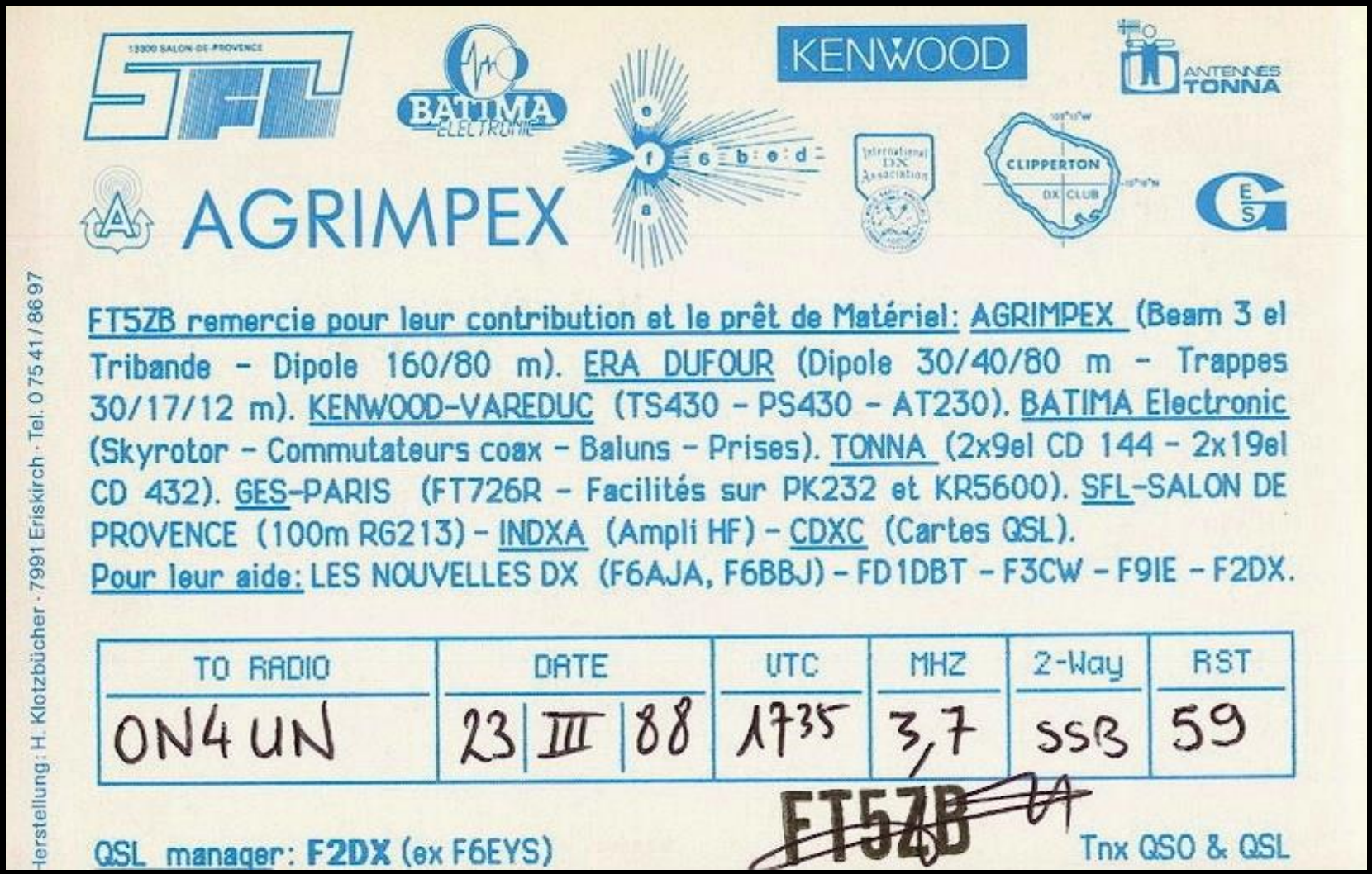

80M DXCC QSL CARDS ON4UN



80M DXCC QSL CARDS ON4UN

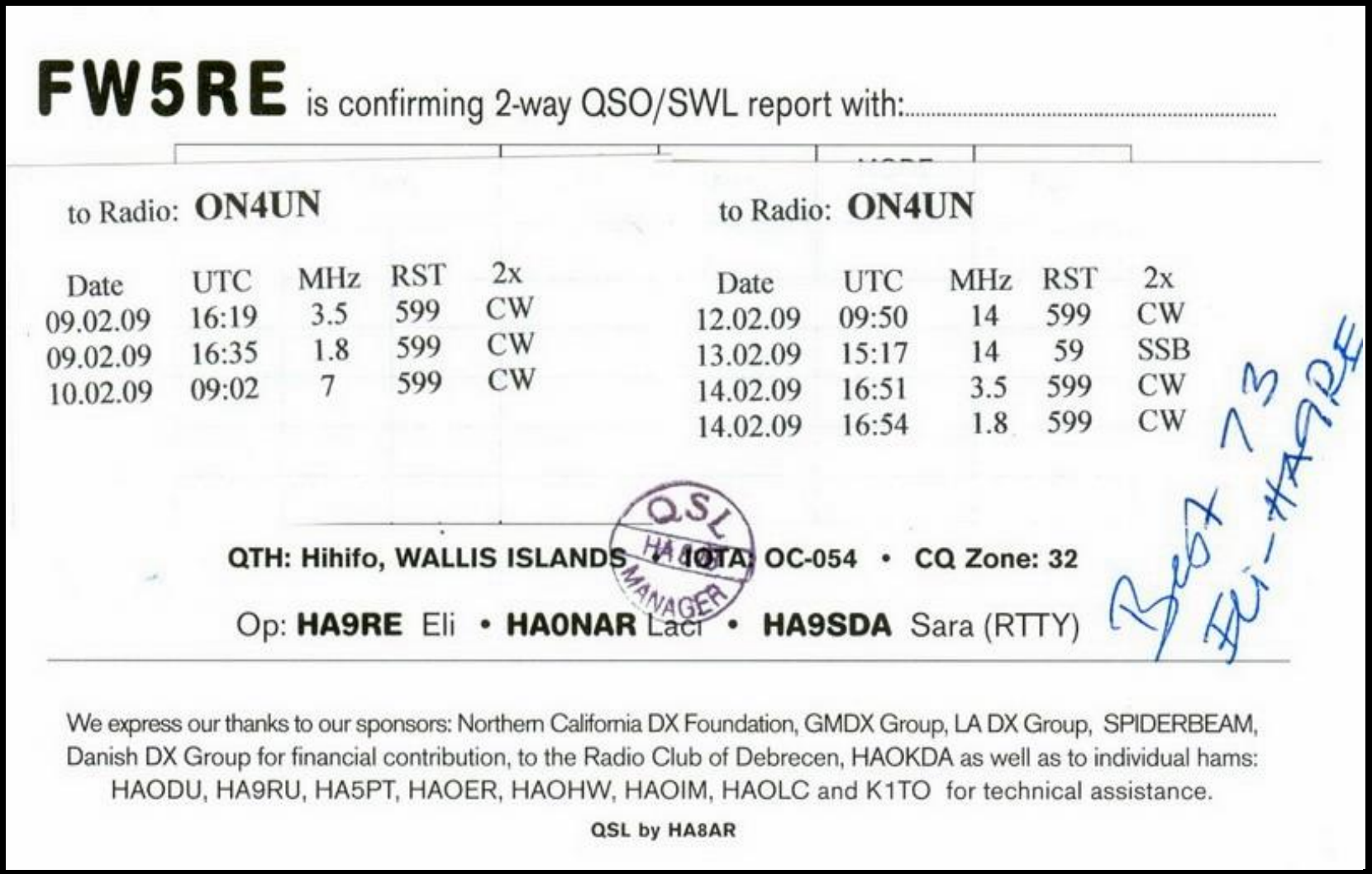

FW5RE is confirming 2-way QSO/SWL report with:.....

to Radio: **ON4UN**

Date	UTC	MHz	RST	2x
09.02.09	16:19	3.5	599	CW
09.02.09	16:35	1.8	599	CW
10.02.09	09:02	7	599	CW

to Radio: **ON4UN**

Date	UTC	MHz	RST	2x
12.02.09	09:50	14	599	CW
13.02.09	15:17	14	59	SSB
14.02.09	16:51	3.5	599	CW
14.02.09	16:54	1.8	599	CW

QSL HA MANAGER

QTH: Hihifo, WALLIS ISLANDS • IOTA: OC-054 • CQ Zone: 32

Op: **HA9RE** Eli • **HA0NAR** Laci • **HA9SDA** Sara (RTTY)

Best 73 Eli - HA9RE

We express our thanks to our sponsors: Northern California DX Foundation, GMDX Group, LA DX Group, SPIDERBEAM, Danish DX Group for financial contribution, to the Radio Club of Debrecen, HAOKDA as well as to individual hams: HAODU, HA9RU, HA5PT, HAOER, HAOHW, HAOIM, HAOLC and K1TO for technical assistance.

QSL by HA8AR

80M DXCC QSL CARDS ON4UN

The island was named after the British navigator, Captain Samuel Wallis, who discovered it on August 16, 1767. Following his short visit, the island (originally named Uvea) was rarely visited by European until the 1820s. Merchant and whaling vessels plied the waters around the island more and more frequently. Then in 1837 the first missionaries arrived and converted the population to Roman Catholicism. Besides the missionaries played an important role (like on so many other islands in the Pacific) in local society, protecting the inhabitants from abuse or exploitation by the whalers and merchants. In 1842, on request of local authorities in Wallis, French protection was granted. Queen Amelia of Wallis signed the protectorate treaty which was ratified by the French government in 1887. In the same year the kings of Futuna also requested French protection. The French Ministry for Colonies gave the two islands a common entity under the name "Protectorate of the Wallis and Futuna Islands" which was attached to New Caledonia for administrative purposes. Wallis and Futuna became a French Overseas Territory in 1961. It is the only French territory where a native system of monarchy has been allowed to survive.











80M DXCC QSL CARDS ON4UN



80M DXCC QSL CARDS ON4UN



80M DXCC QSL CARDS ON4UN

To Radio ON4UN

Cfm 2 × ~~CW~~/SSB QSO of 26 OCT. 1986

GMT 0636 RST 5-9 on 3.5 MHz

73, Mario

TNX QSL (VIA W5JHU)

NORTHERN CALIFORNIA DX FOUNDATION, INC.

FY5YE

Mario de Lepine
39 Ave D'Estrees
F-97300 Cayenne
Guyane Francaise
Sud America

ARRL SSB ~~1985~~ 1986
operated by
Olli Rissanen,
OHØXX
Lustotie 11 C 21
03100 Nummela
Finland

FRENCH GUYANA

French Guyana's forest, dense and mysterious, is watered by a fan of river spreading out from south to north: Maroni, Mana, Sinnamary, Marouni, Approuague, Comté and Oyapock. A trip up any of these rivers by motorized dugout canoe is far from a luxury cruise, but it's a travel experience that's hard to beat for sheer exoticism. Tourism is on the agenda for development in the near future.

There are approximately 64,000 French Guyanese, who are predominately young. The majority live in the coastal capital city Cayenne. The population is composed of French officials and businessmen, indigenous Guyanese (largely black and Amerindian), French creoles, and a number of Chinese.



Olli, OHØXX on the left, presenting computerized logs to Mario, FY5YE.



FY5YE-station.

80M DXCC QSL CARDS ON4UN



ENGLAND

80M DXCC QSL CARDS ON4UN

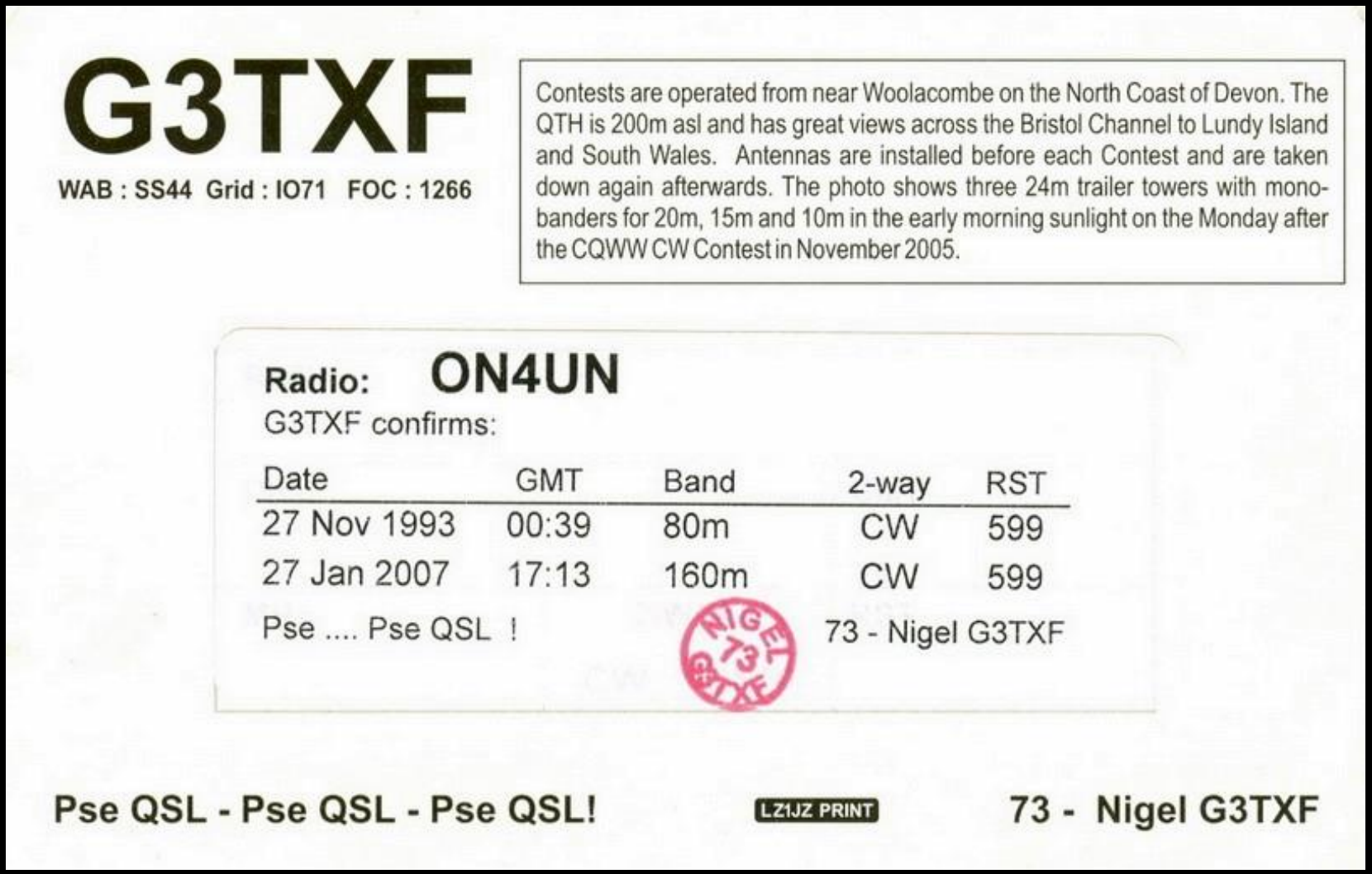

G3TXF

WAB : SS44 Grid : IO71 FOC : 1266

Contests are operated from near Woolacombe on the North Coast of Devon. The QTH is 200m asl and has great views across the Bristol Channel to Lundy Island and South Wales. Antennas are installed before each Contest and are taken down again afterwards. The photo shows three 24m trailer towers with mono-banders for 20m, 15m and 10m in the early morning sunlight on the Monday after the CQWW CW Contest in November 2005.

Radio: ON4UN

G3TXF confirms:

Date	GMT	Band	2-way	RST
27 Nov 1993	00:39	80m	CW	599
27 Jan 2007	17:13	160m	CW	599

Pse .... Pse QSL !

NIGEL 73 G3TXF

73 - Nigel G3TXF

Pse QSL - Pse QSL - Pse QSL!

LZ1JZ PRINT

73 - Nigel G3TXF

80M DXCC QSL CARDS ON4UN



80M DXCC QSL CARDS ON4UN

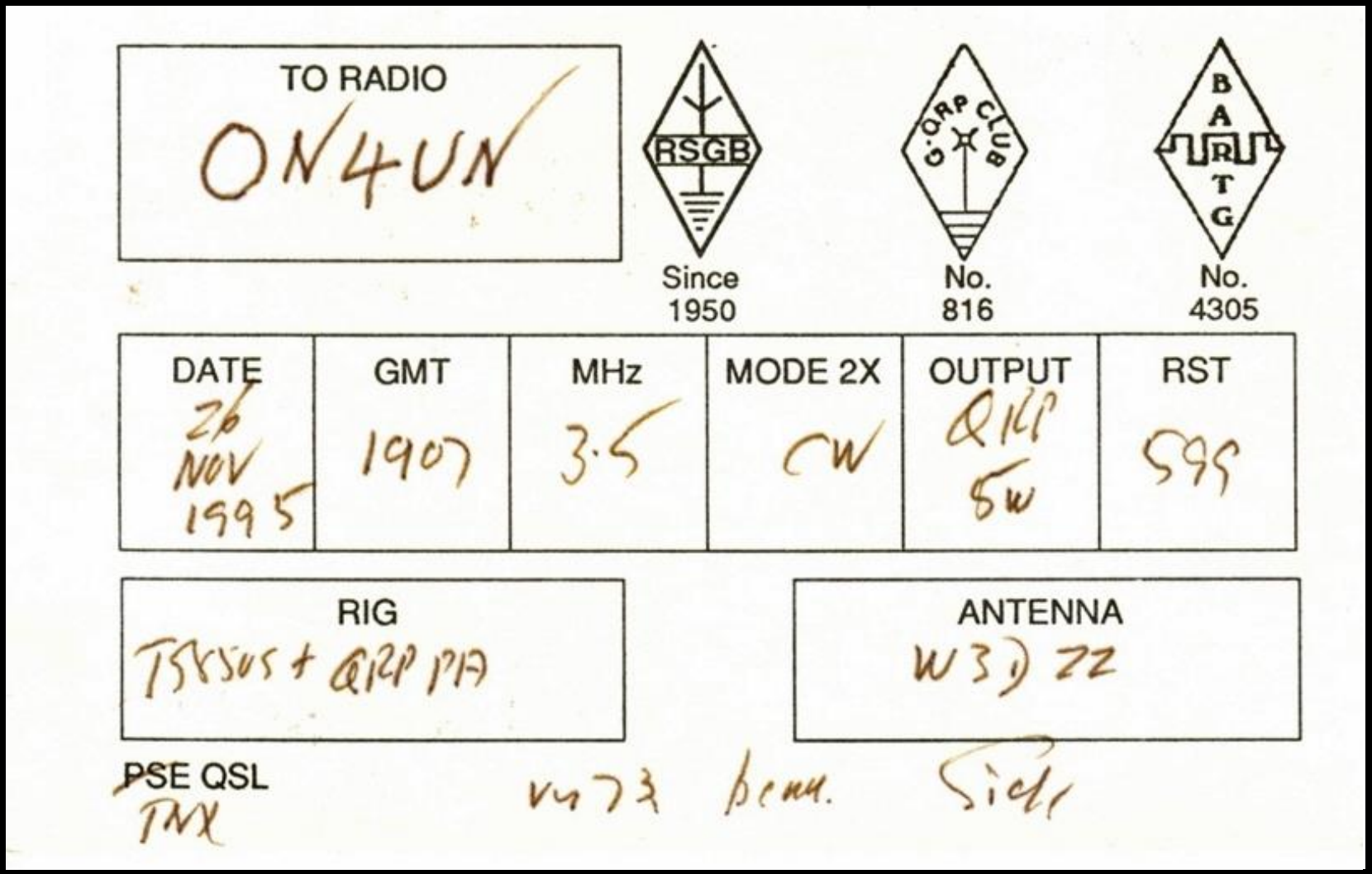

80M DXCC QSL CARDS ON4UN



80M DXCC QSL CARDS ON4UN

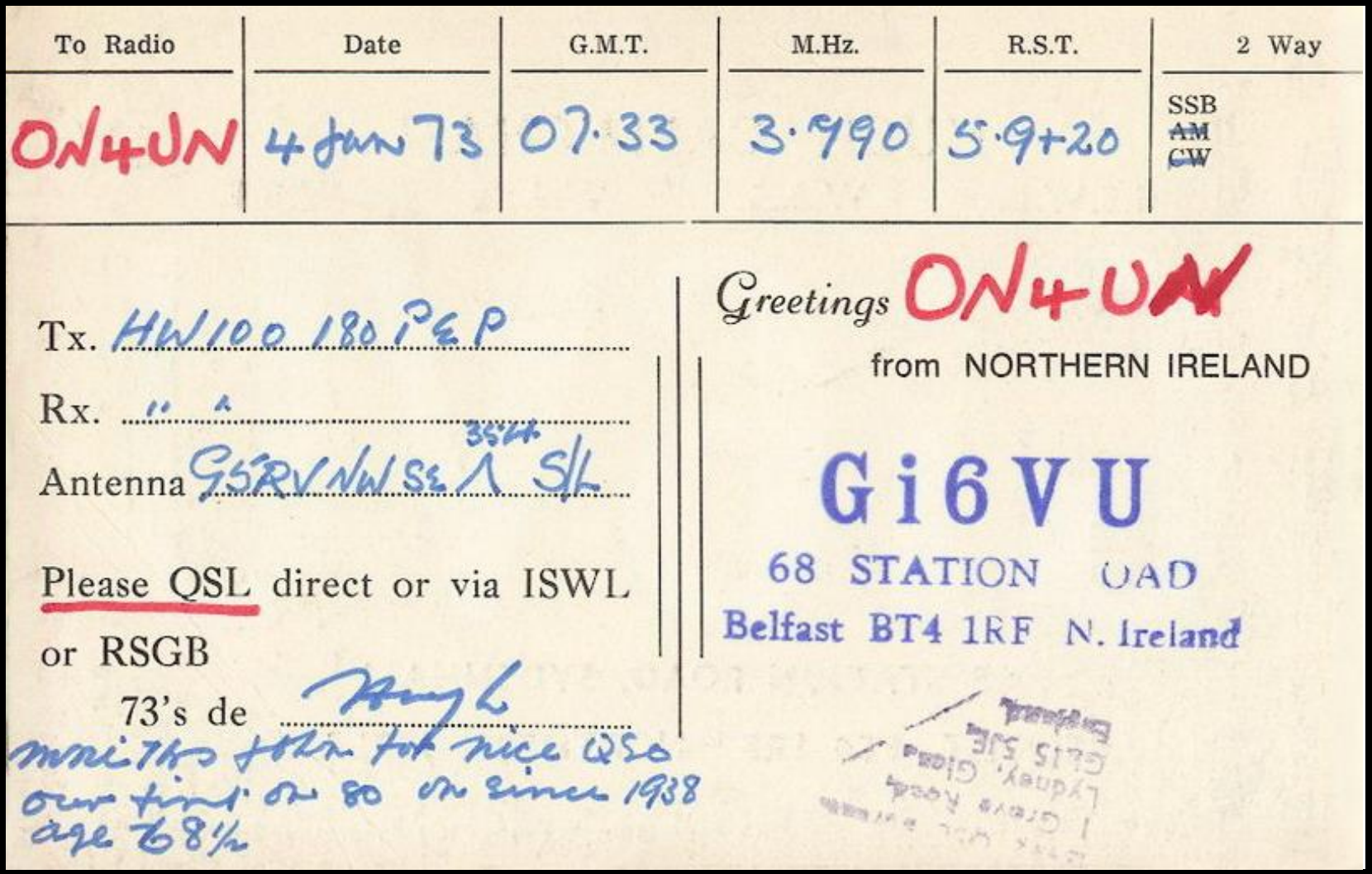

To Radio	Date	G.M.T.	M.Hz.	R.S.T.	2 Way
ON4UN	4 Jan 73	07.33	3.990	5.9+20	SSB ~~AM~~ ~~CW~~

Tx. HW100 180 PEP

Rx. " "

Antenna G5RV NW SE 35ft S/L

Please QSL direct or via ISWL or RSGB

73's de Hugh

more thks John for nice QSO
our first on 80 on since 1938
age 68½

Greetings ON4UN

from NORTHERN IRELAND

Gi6VU

68 STATION OAD

Belfast BT4 1RF N. Ireland

80M DXCC QSL CARDS ON4UN



80M DXCC QSL CARDS ON4UN



SCOTLAND GM - MM

80M DXCC QSL CARDS ON4UN



MMØXAU
HANS STÖTEKNUEL

QSL VIA DJ6AU

ESHA NESS LIGHTHOUSE

LH SCO 075
ARLHS #1002
SCOTIA: SI11/SH1
WWL: IP90EL
WAB: HU27

IS CONFIRMING [X] OUR QSO [ ] YOUR SWL REPORT

TO RADIO ON4UN

D	M	Y	UTC	MHz	2-WAY	RST
21	7	04	2158	3,5	CW	599

Photo: Rønies Voe, Northmavine

TNX QSO ES PSE QSL!
VY 73!
John!
Hans

www.QSLSHOP.com
P.O.Box 73 · 10122 Berlin · Germany

MMØXAU, ESHA NESS, SHETLAND in Internet:
www.QRZ.COM (MMØXAU)
www.eshanesslight.shetland.co.uk
www.undiscoveredscotland.co.uk/areashet (ESHANESS)
www.shetlandtourism.com
www.shetland-heritage.co.uk
www.originart2.shetland.co.uk
www.visitshetland.com

80M DXCC QSL CARDS ON4UN



80M DXCC QSL CARDS ON4UN



☐ **MU/DL2MDZ**
RAINER KÜHNBERGER

☒ **MU/DL3NBL**
GERHARD LEIPERT

IS CONFIRMING ☒ OUR QSO ☐ YOUR SWL REPORT

TO RADIO **ON4UN**

D M Y	UTC	MHz	2-WAY	R S T
21.Okt.2002	20:56	80m	SSB	59
17.Okt.2002	15:31	10m	SSB	59

QSL DJ0OF DL3NBL 240 VERIFIED

Guernsey
ITU 27
CQ 14
IOTA EU-114

RIG:
YAESU FT-890, FT-1000 MP, TL-922, AMP Challenger II, PTC-Plus

ANT:
10-20m 3ele Beam, HF6V, Dipole

SPECIAL THANKS TO:

WINQSL-Manager by DF6EX

11212 Qso`s in 12 Days

TNX for QSL, vy 73 de Gerd

PSE QSL DIRECT OR VIA DARC BUREAU

www.QSLSHOP.com
P.O.Box 73 · 10122 Berlin · Germany

80M DXCC QSL CARDS ON4UN



80M DXCC QSL CARDS ON4UN

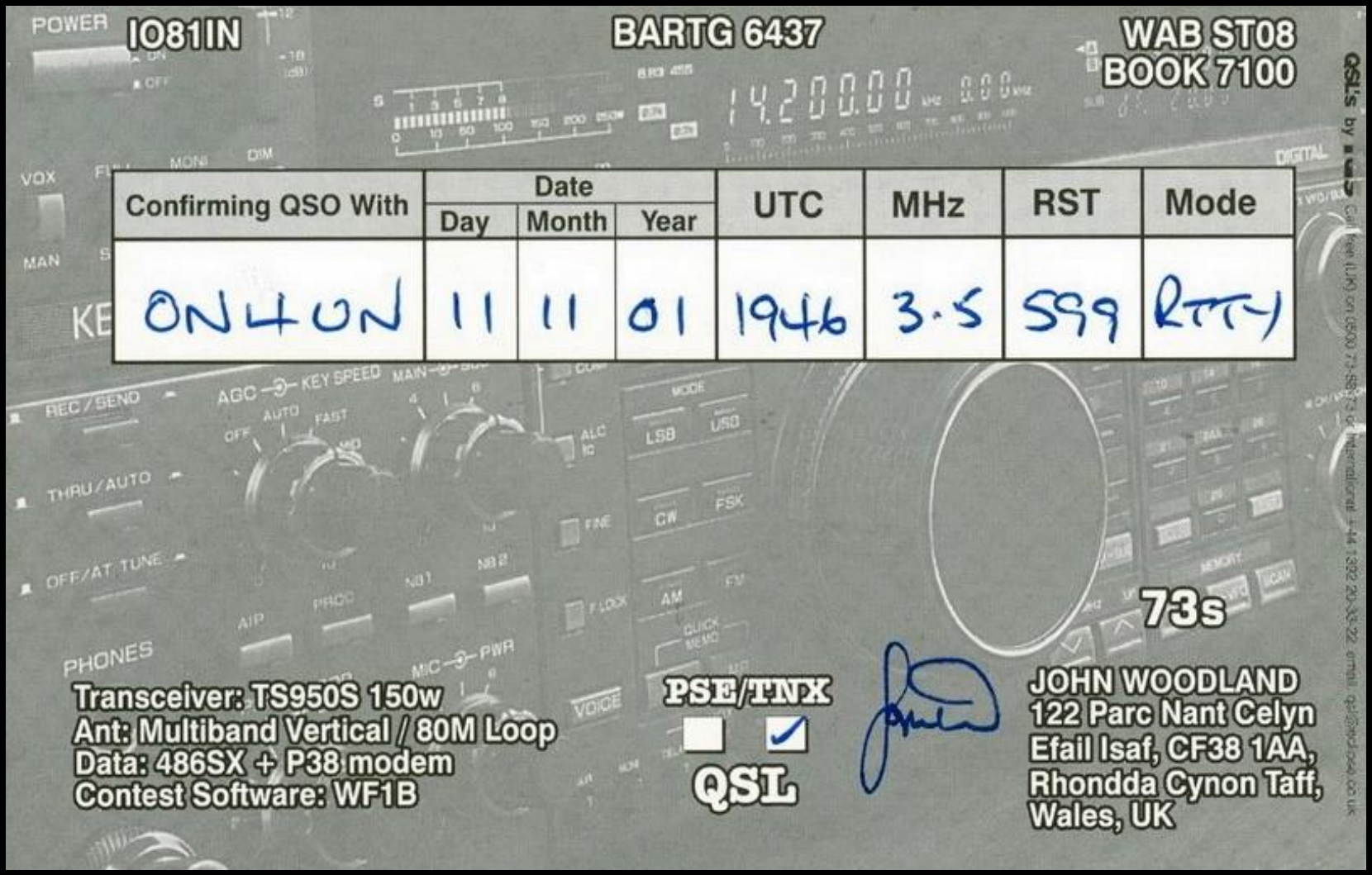

80M DXCC QSL CARDS ON4UN

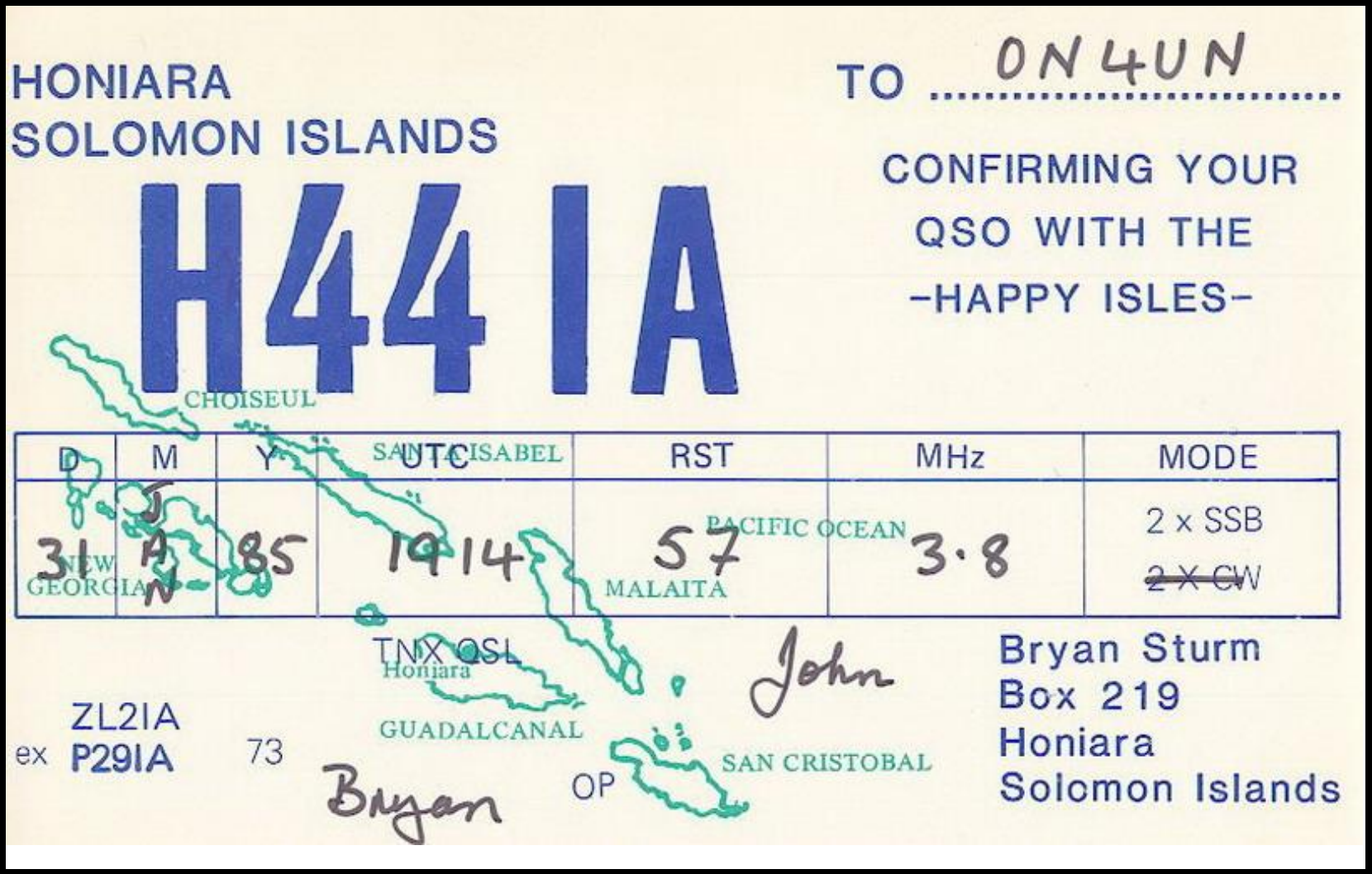

80M DXCC QSL CARDS ON4UN



TEMOTU

80M DXCC QSL CARDS ON4UN

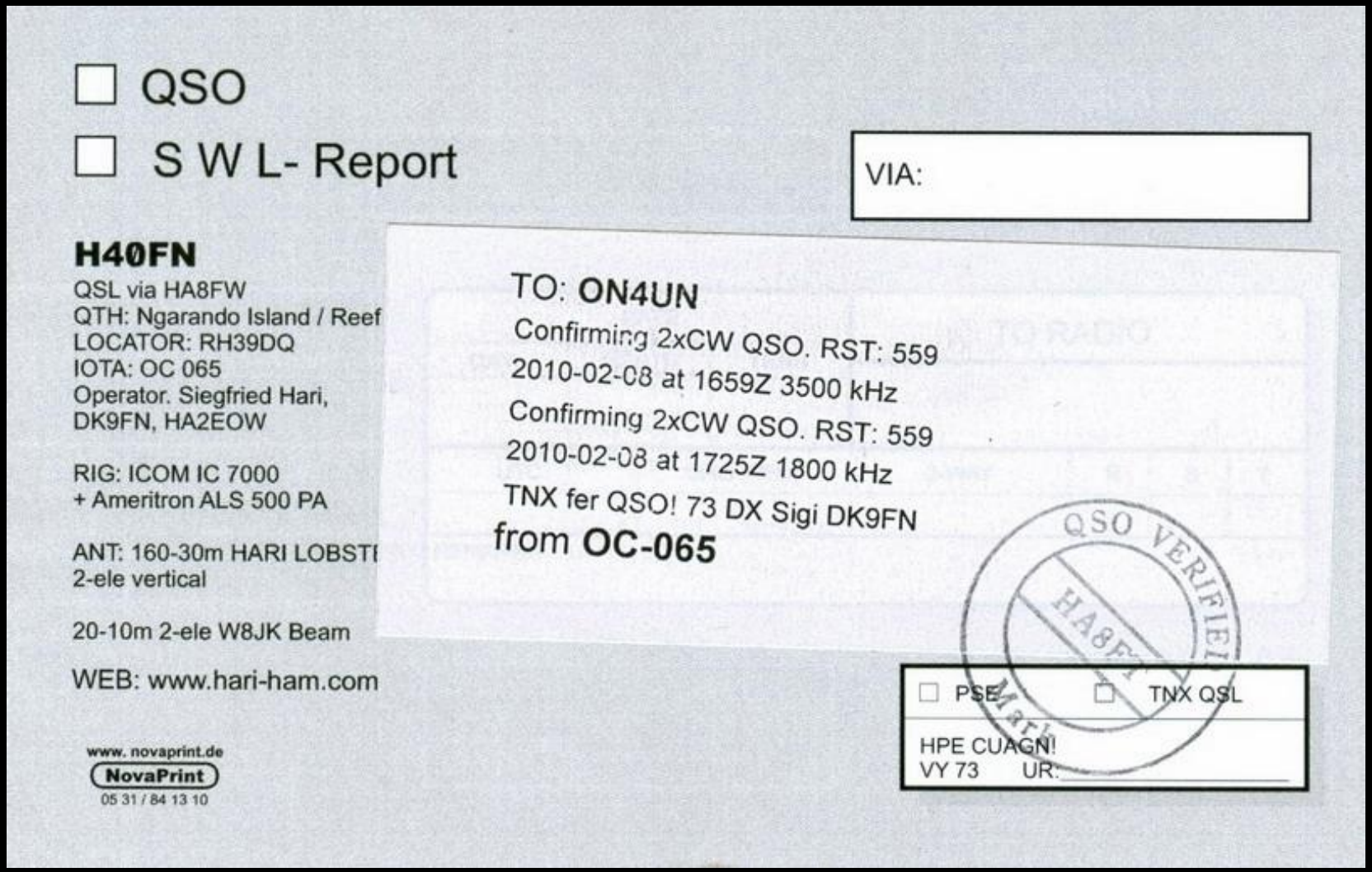

80M DXCC QSL CARDS ON4UN



HUNGARY

80M DXCC QSL CARDS ON4UN

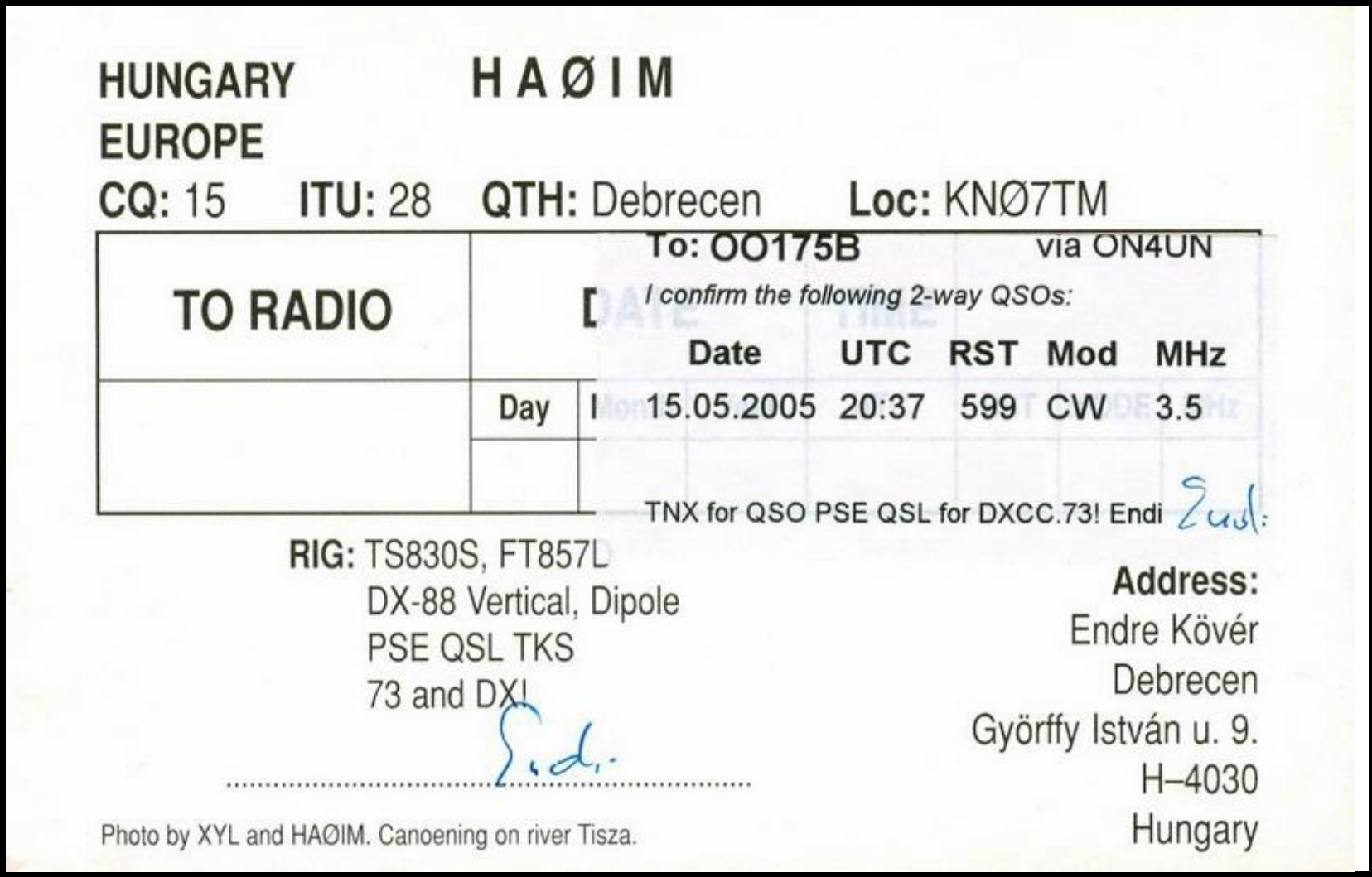

HUNGARY H A Ø I M

EUROPE

CQ: 15 ITU: 28 QTH: Debrecen Loc: KNØ7TM

TO RADIO

To: OO175B via ON4UN

I confirm the following 2-way QSOs:

	Date	UTC	RST	Mod	MHz
Day	15.05.2005	20:37	599	CW	3.5

TNX for QSO PSE QSL for DXCC.73! Endi

RIG: TS830S, FT857L
DX-88 Vertical, Dipole
PSE QSL TKS
73 and DX!

Address:
Endre Kövér
Debrecen
Györffy István u. 9.
H–4030
Hungary

Photo by XYL and HAØIM. Canoening on river Tisza.

80M DXCC QSL CARDS ON4UN



80M DXCC QSL CARDS ON4UN

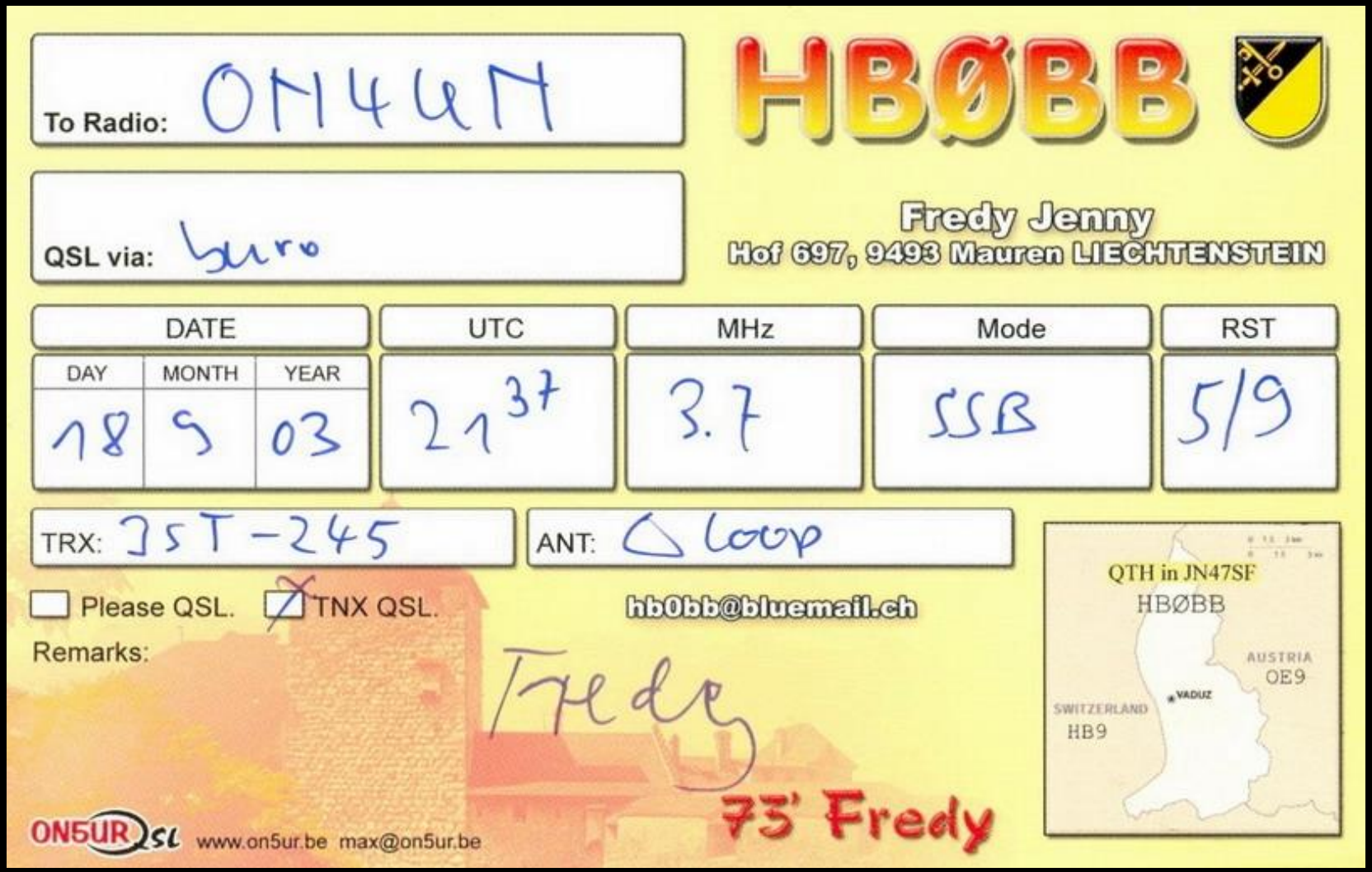

80M DXCC QSL CARDS ON4UN

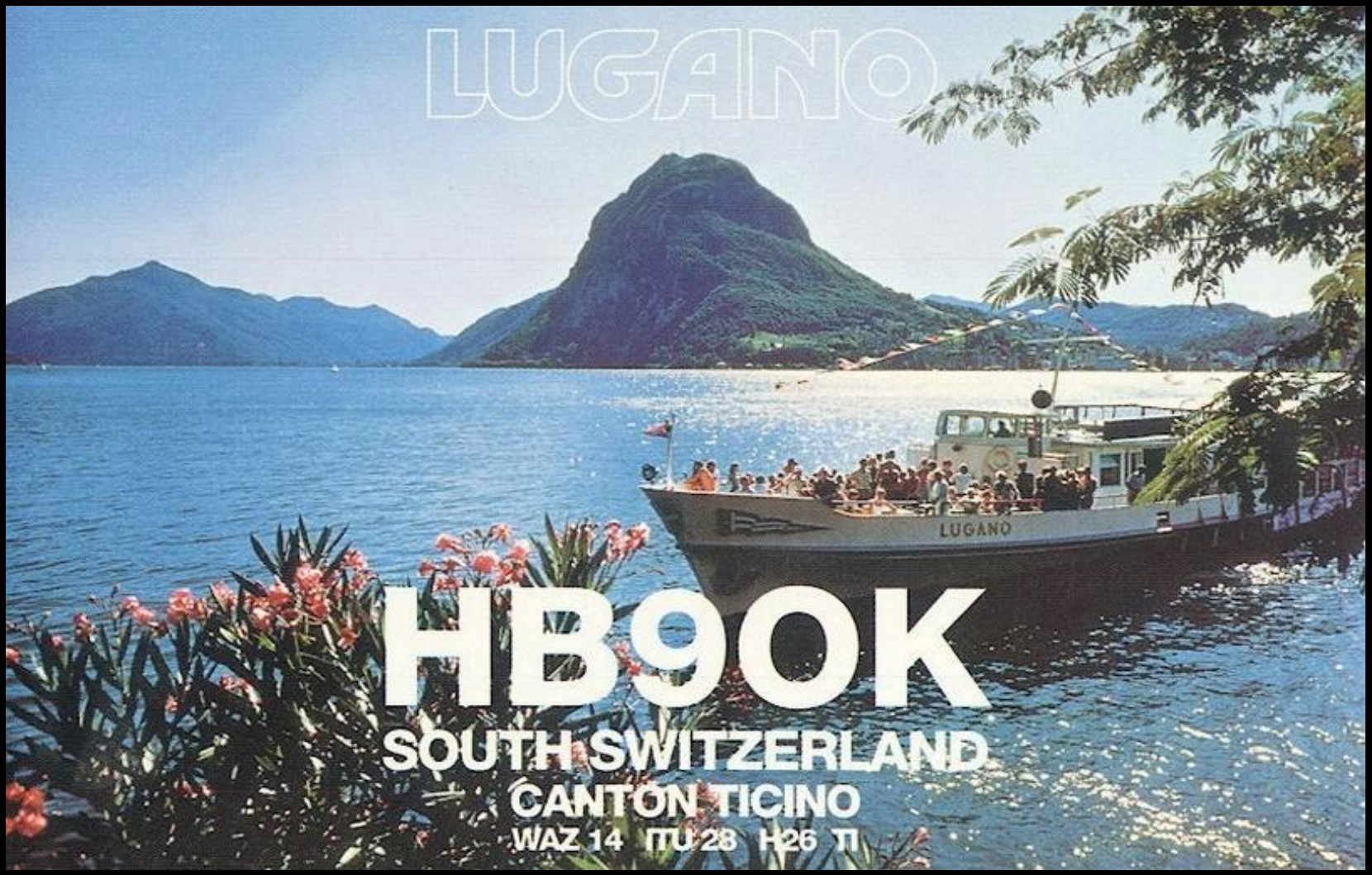

80M DXCC QSL CARDS ON4UN

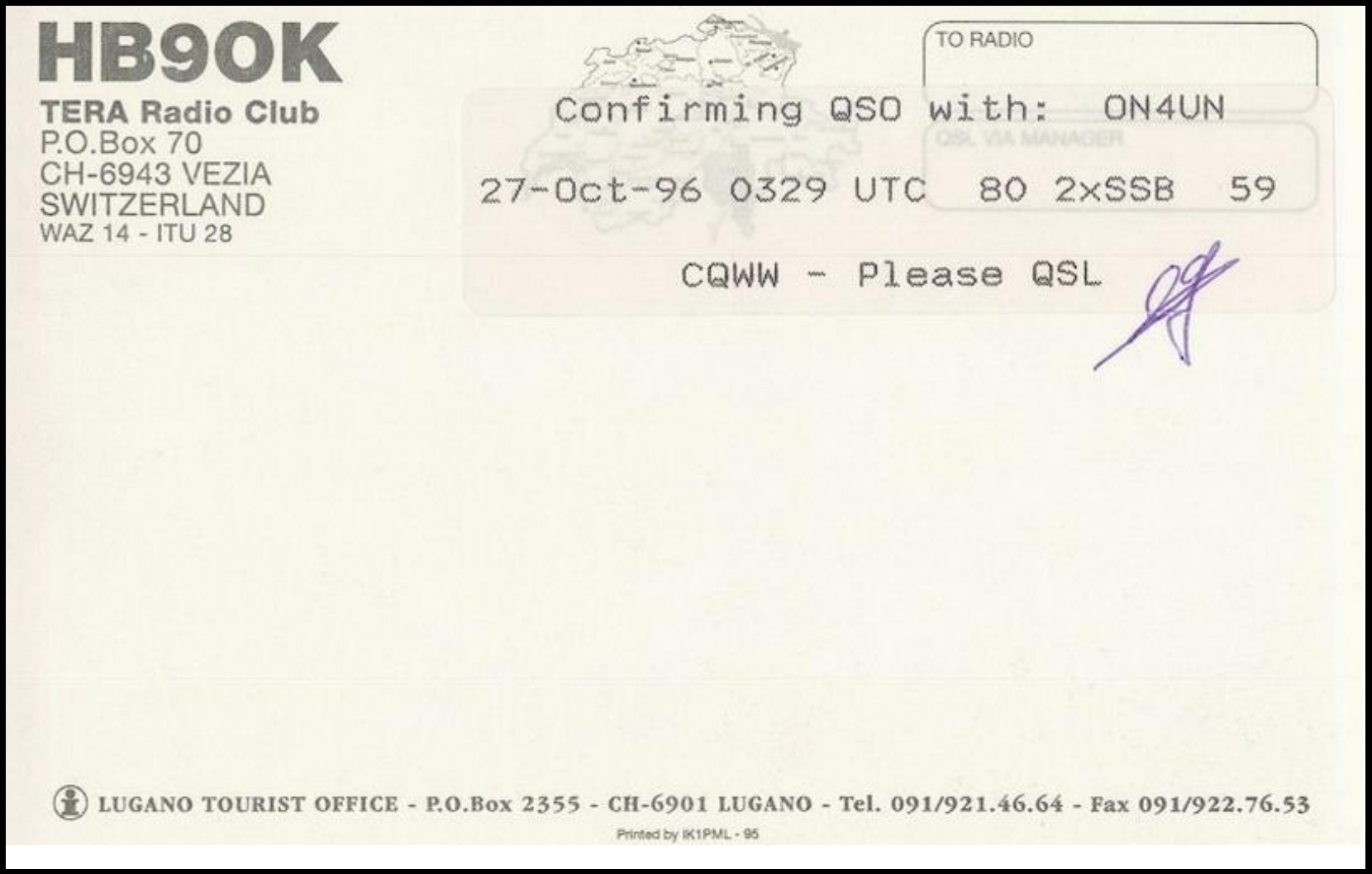

HB9OK

TERA Radio Club
P.O.Box 70
CH-6943 VEZIA
SWITZERLAND
WAZ 14 - ITU 28

TO RADIO

Confirming QSO with: ON4UN

27-Oct-96 0329 UTC 80 2xSSB 59

CQWW - Please QSL

LUGANO TOURIST OFFICE - P.O.Box 2355 - CH-6901 LUGANO - Tel. 091/921.46.64 - Fax 091/922.76.53

Printed by IK1PML - 95

80M DXCC QSL CARDS ON4UN



80M DXCC QSL CARDS ON4UN

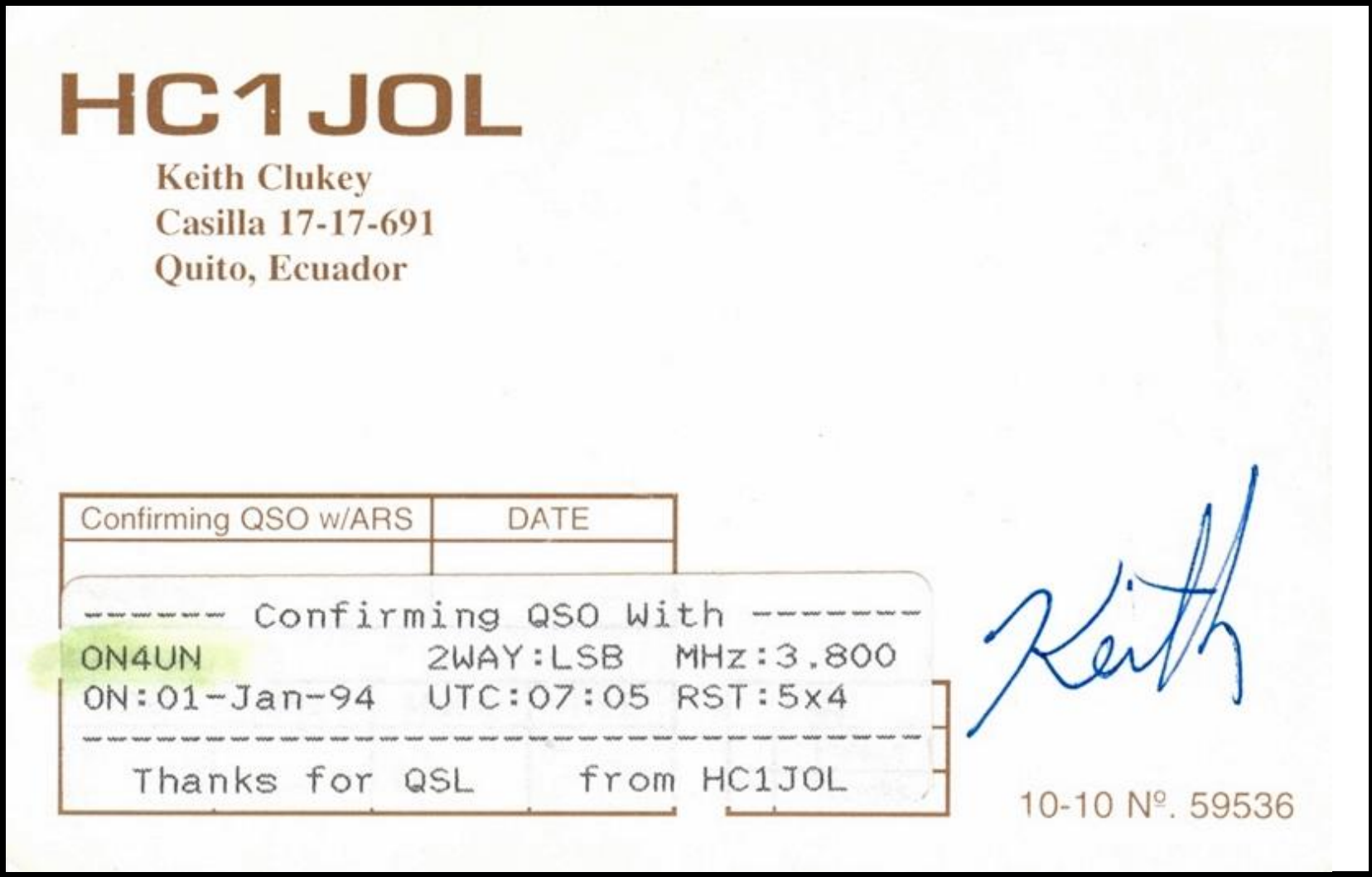

80M DXCC QSL CARDS ON4UN



80M DXCC QSL CARDS ON4UN

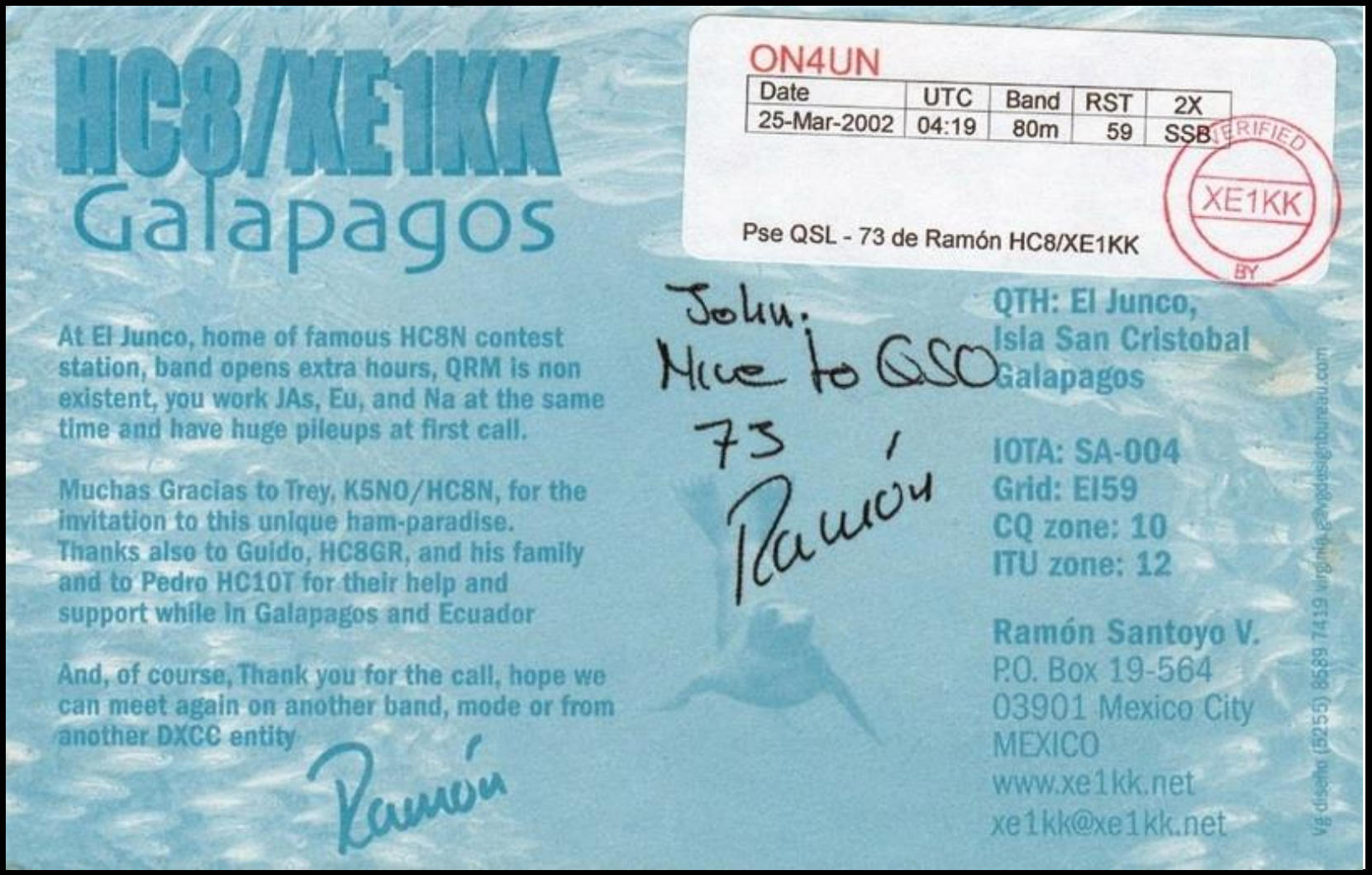

80M DXCC QSL CARDS ON4UN



80M DXCC QSL CARDS ON4UN

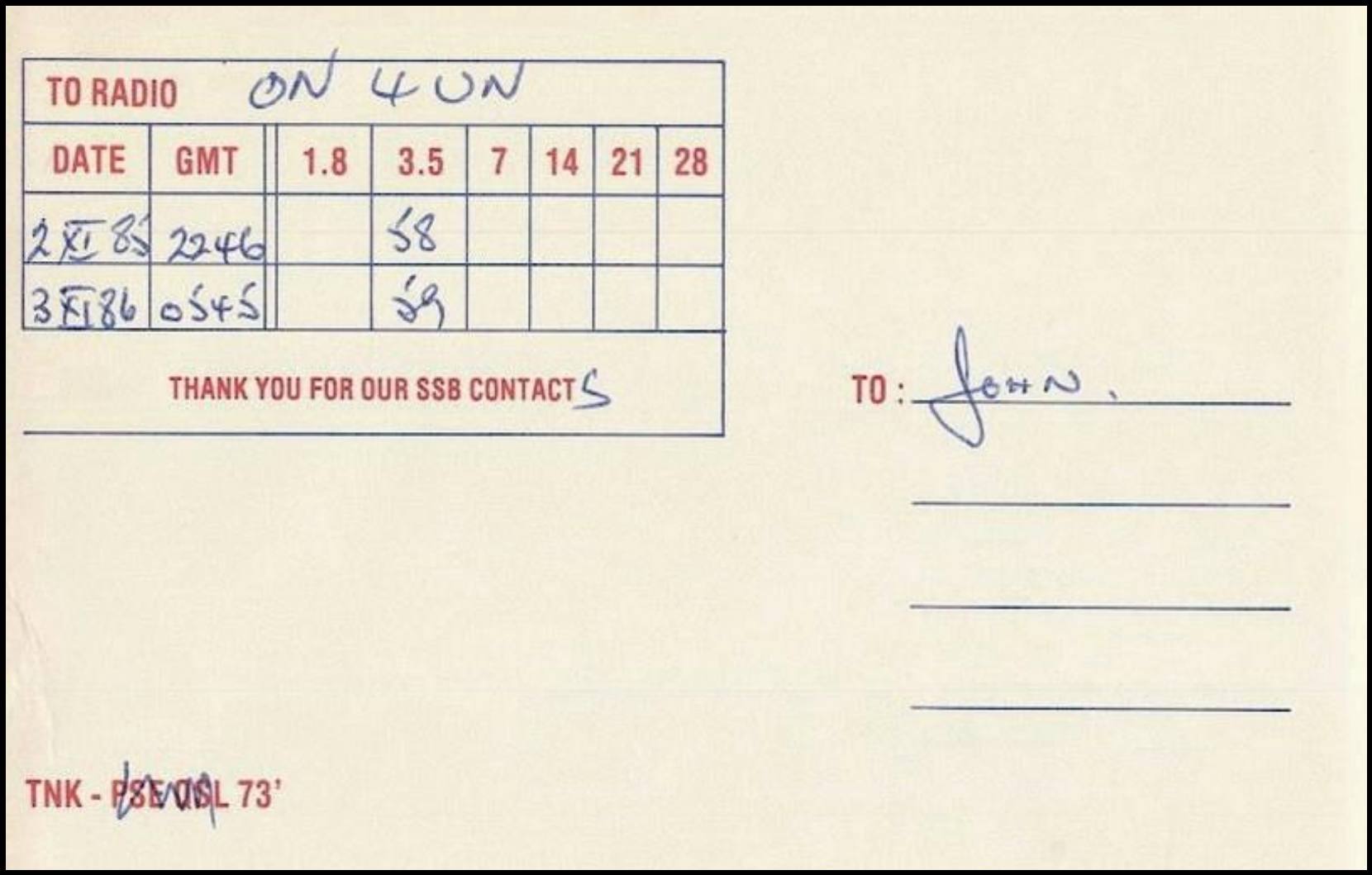

TO RADIO ON 4UN

DATE	GMT	1.8	3.5	7	14	21	28
2 FEB 86	2246		58				
3 FEB 86	0545		59				

THANK YOU FOR OUR SSB CONTACTS

TO : JOHN.

TNK - PSE QSL 73'

80M DXCC QSL CARDS ON4UN



80M DXCC QSL CARDS ON4UN

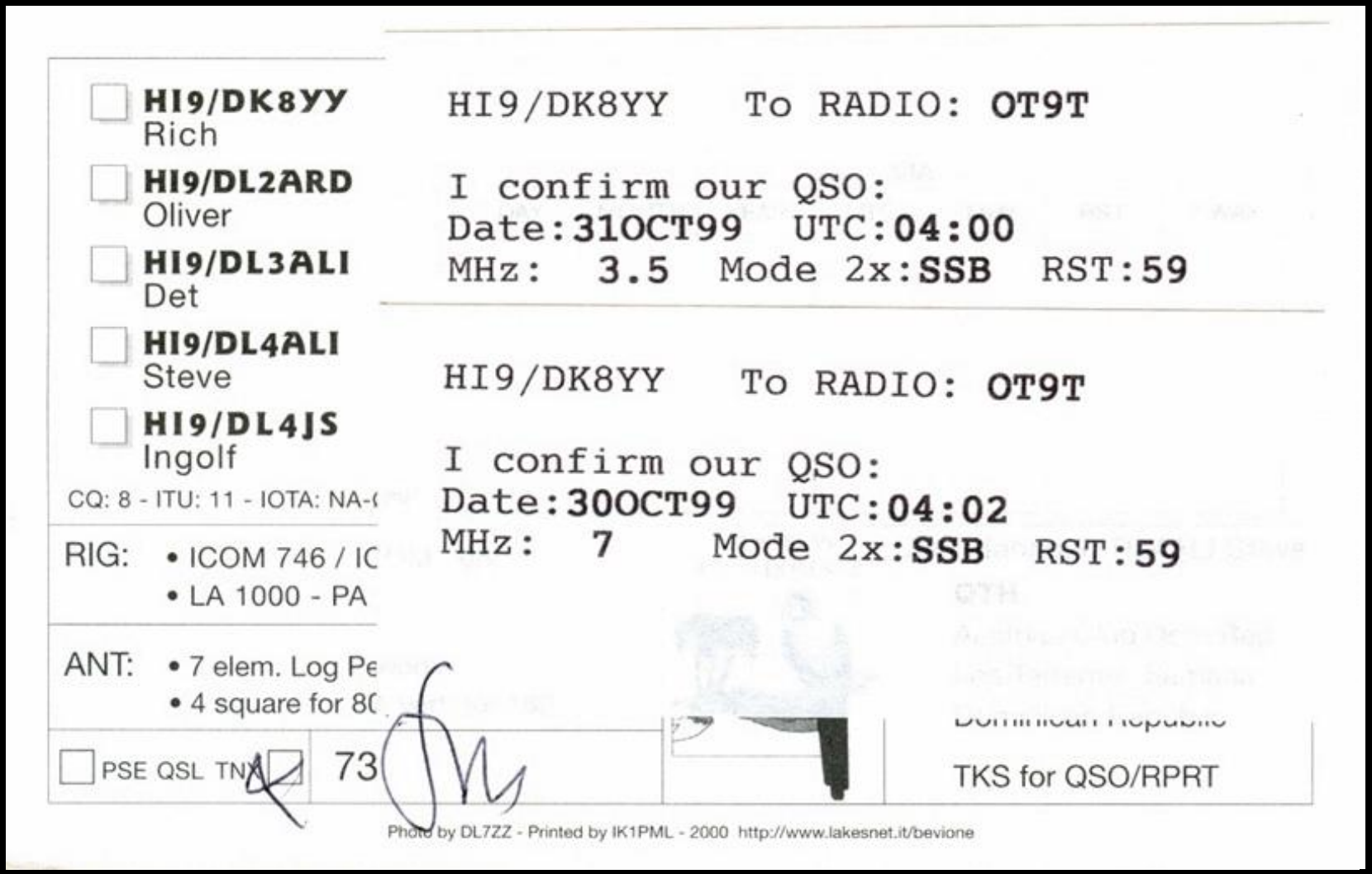

HI9/DK8YY Rich
HI9/DL2ARD Oliver
HI9/DL3ALI Det
HI9/DL4ALI Steve
HI9/DL4JS Ingolf

CQ: 8 - ITU: 11 - IOTA: NA-(

RIG: • ICOM 746 / IC
• LA 1000 - PA

ANT: • 7 elem. Log Pe
• 4 square for 8(

PSE QSL TNX 73

HI9/DK8YY To RADIO: OT9T

I confirm our QSO:
Date: 31OCT99 UTC: 04:00
MHz: 3.5 Mode 2x: SSB RST: 59

HI9/DK8YY To RADIO: OT9T

I confirm our QSO:
Date: 30OCT99 UTC: 04:02
MHz: 7 Mode 2x: SSB RST: 59

Dominican Republic

TKS for QSO/RPRT

Photo by DL7ZZ - Printed by IK1PML - 2000 http://www.lakesnet.it/bevione

80M DXCC QSL CARDS ON4UN

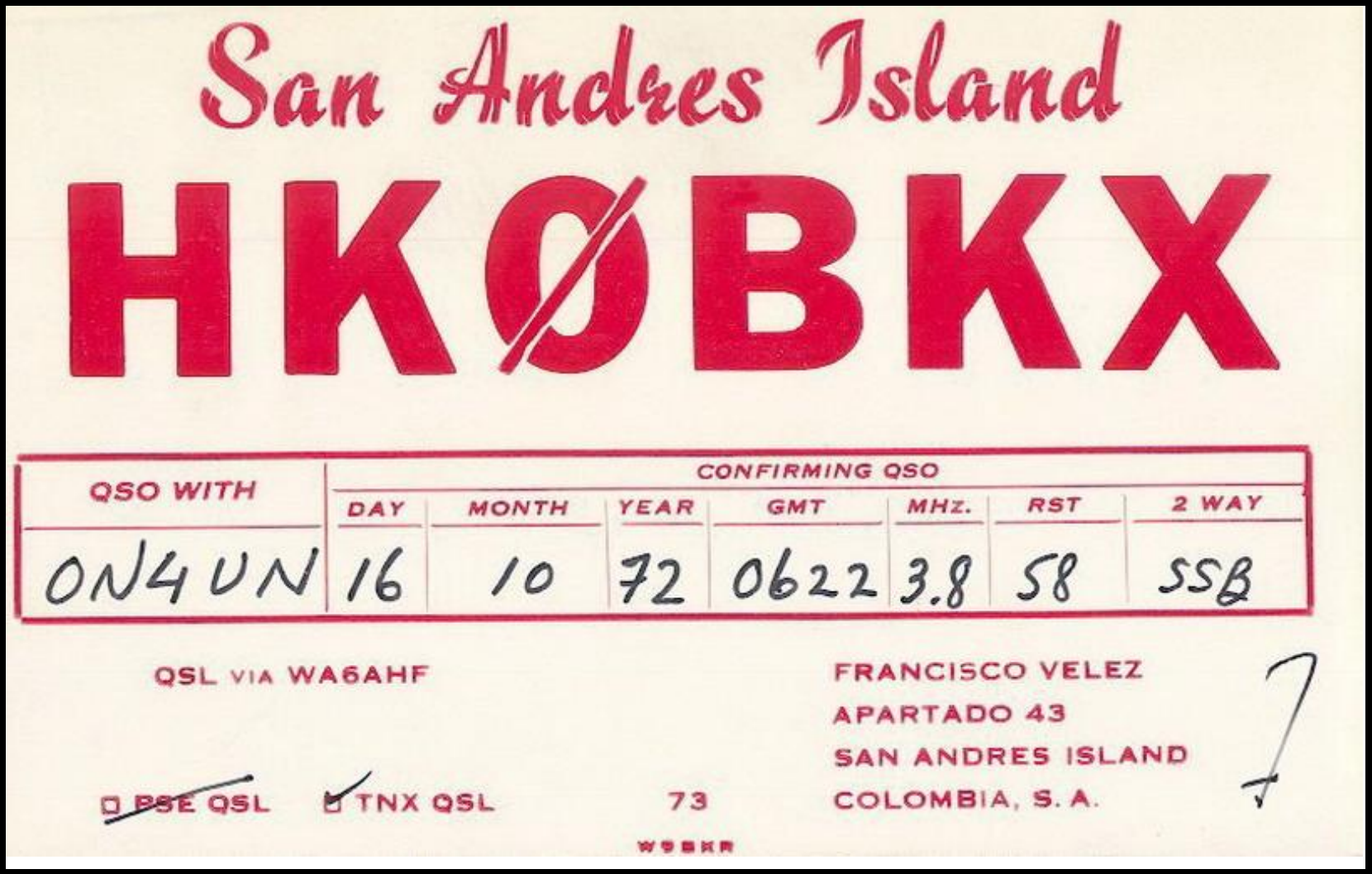

80M DXCC QSL CARDS ON4UN



80M DXCC QSL CARDS ON4UN

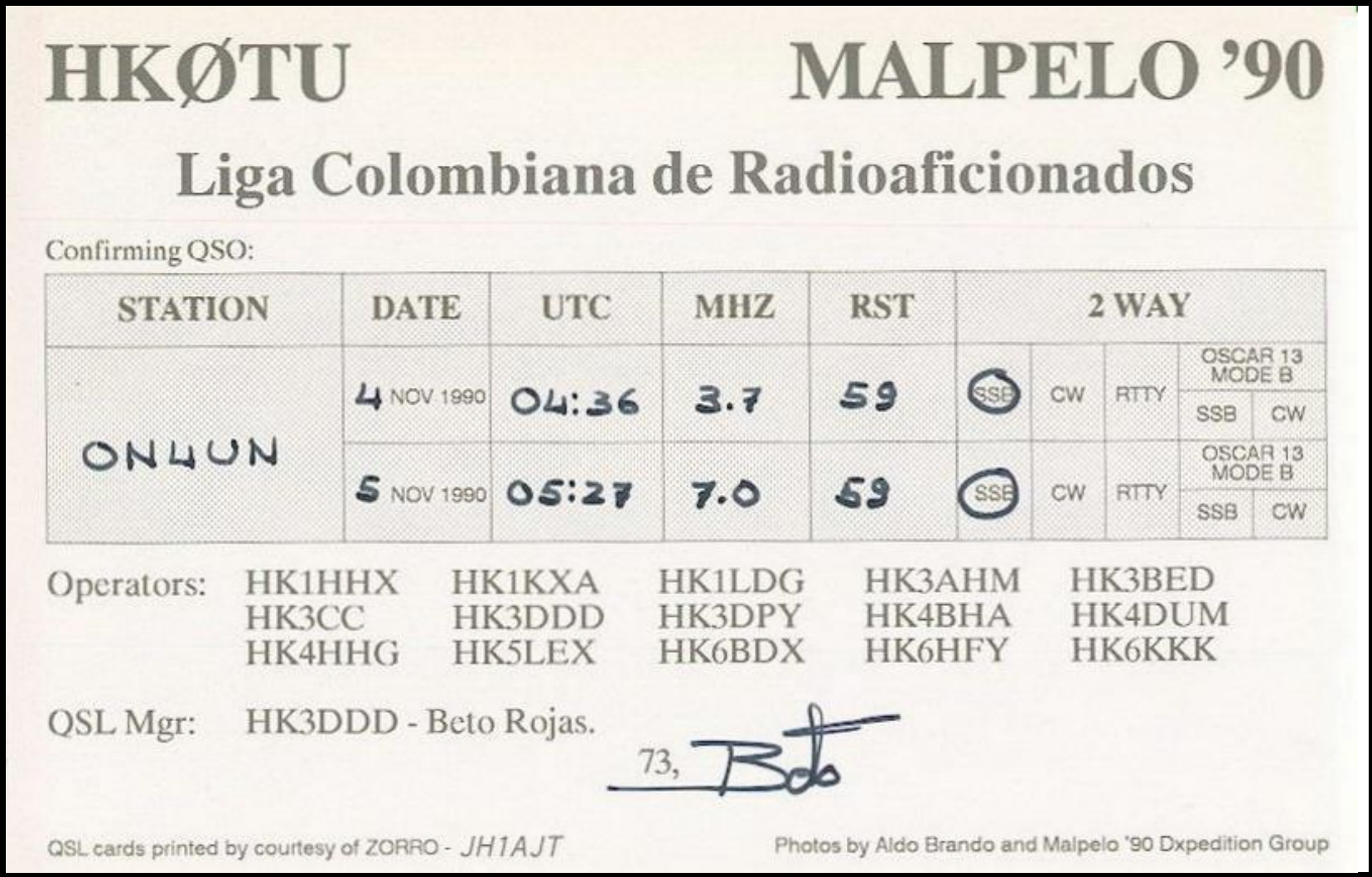

HKØTU MALPELO '90

Liga Colombiana de Radioaficionados

Confirming QSO:

STATION	DATE	UTC	MHZ	RST	2 WAY				
								OSCAR 13 MODE B	
					SSB	CW	RTTY	SSB	CW
ON4UN	4 NOV 1990	04:36	3.7	59	(SSB)	CW	RTTY	SSB	CW
	5 NOV 1990	05:27	7.0	59	(SSB)	CW	RTTY	SSB	CW

Operators: HK1HHX HK1KXA HK1LDG HK3AHM HK3BED
HK3CC HK3DDD HK3DPY HK4BHA HK4DUM
HK4HHG HK5LEX HK6BDX HK6HFY HK6KKK

QSL Mgr: HK3DDD - Beto Rojas.

73, Beto

QSL cards printed by courtesy of ZORRO - JH1AJT

Photos by Aldo Brando and Malpelo '90 Dxpedition Group

80M DXCC QSL CARDS ON4UN

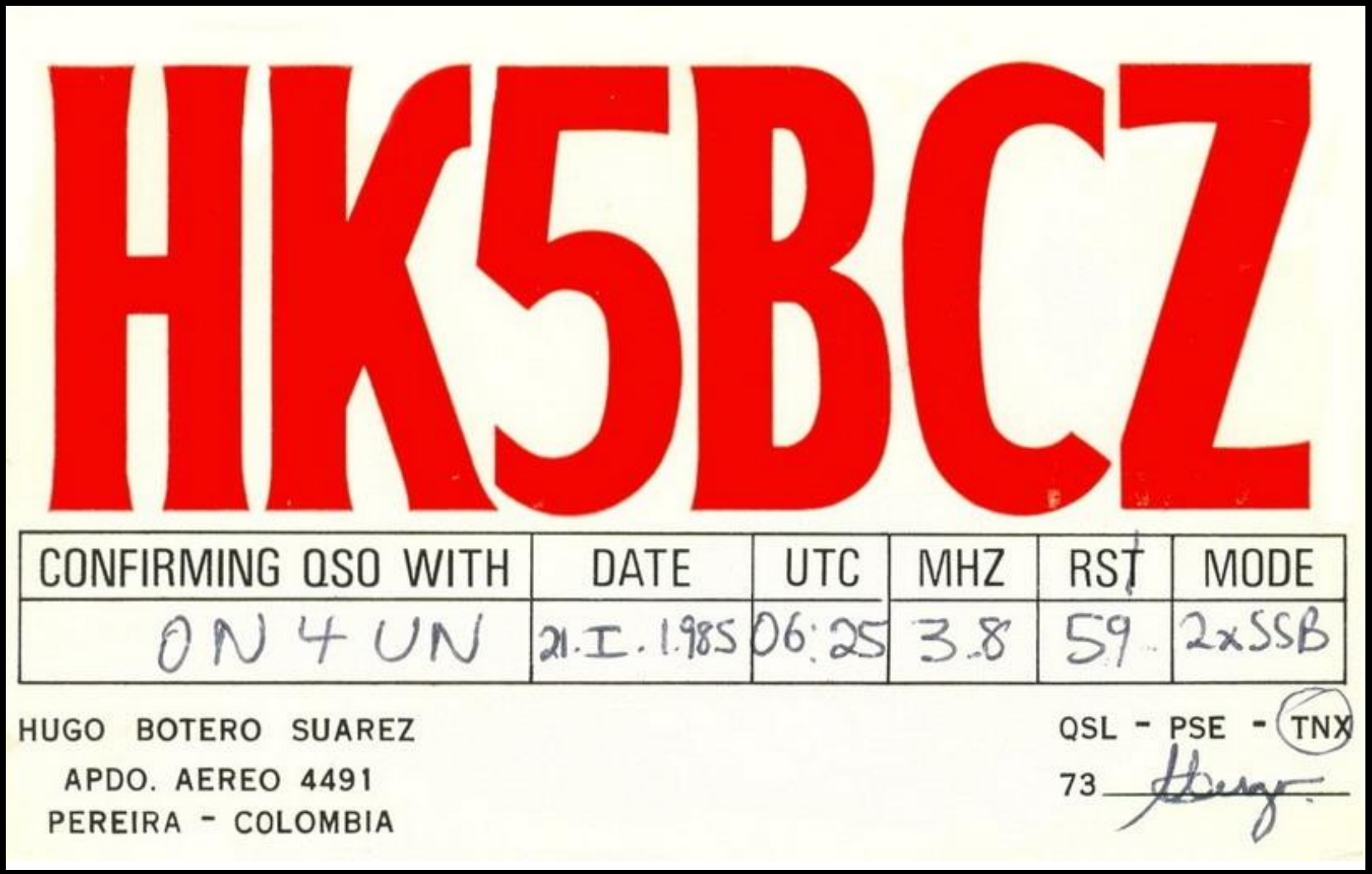

HK5BCZ

CONFIRMING QSO WITH	DATE	UTC	MHZ	RST	MODE
ON4UN	21.I.1985	06:25	3.8	59	2xSSB

HUGO BOTERO SUAREZ
APDO. AEREO 4491
PEREIRA - COLOMBIA

QSL - PSE - TNX
73

80M DXCC QSL CARDS ON4UN



80M DXCC QSL CARDS ON4UN



Confirming QSO with : ON4UN

DATE	UTC	BAND	RST	MODE
2008-01-28	16:45	80m	599	CW

Amateur Radio VERIFY 6K2BWA ANSEONG, KOREA

TNX QSO:HLØLPM/2 IOTA AS-Ø9Ø SUNGBONG ISLAND Republic of KOREA
25 ~29 jan, 2ØØ8 EXPEDITION OF ANSEONG BRANCH of KARL DX GROUP

80M DXCC QSL CARDS ON4UN



PANAMA - HP

80M DXCC QSL CARDS ON4UN

3E1DX

Contadora Island, Panama, IOTA: NA-072

Operated by

Stefan Radtke, DL5XX & Swen Taake, DL2BAY & Jelka Samec, S57NW

We decided to return to 3E1DX for the CQWW-CW contest again this year, after enjoying this beautiful island and the wonderful hospitality of Günter, HP1XVH and his wife during CQWW-CW 1996. We knew that we would not be serious contenders with just 2 CW operators and the two point QTH, but we hope that our activating 3E1DX helped you in the contest or provided you with a new band or mode. We had a nice time, and we logged some 13,700 QSOs during our visit (10,000 QSOs were made in CW). We thank you for calling us and we'll see you next year from this or another place.

```
   Confirming QSO with:  OT7T
30-Nov-97 0614 UTC 160 2xCW   599
29-Nov-97 0800 UTC  80 2xCW   599
29-Nov-97 0304 UTC  40 2xCW   599
      TNX QSO & QSL de 3E1DX
```

QSO(S) KU9C VERIFIED

QSL Manager:
Steve, KU9C

A W4MPY QSL
http://www.mindspring.com/~w4mpy/

80M DXCC QSL CARDS ON4UN



80M DXCC QSL CARDS ON4UN

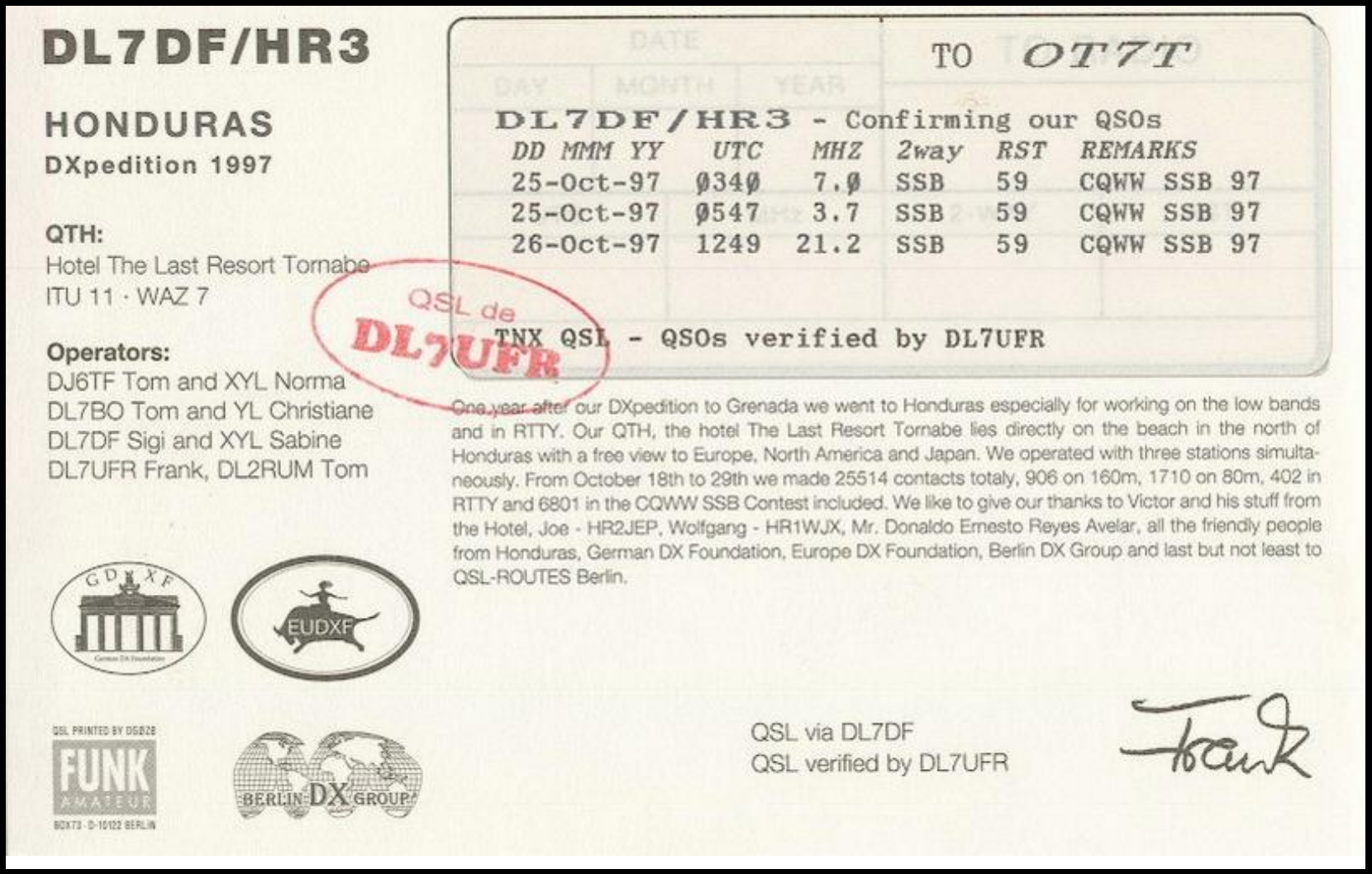

DL7DF/HR3

HONDURAS
DXpedition 1997

QTH:
Hotel The Last Resort Tornabe
ITU 11 · WAZ 7

Operators:
DJ6TF Tom and XYL Norma
DL7BO Tom and YL Christiane
DL7DF Sigi and XYL Sabine
DL7UFR Frank, DL2RUM Tom

TO OT7T

DL7DF/HR3 - Confirming our QSOs

DD MMM YY	UTC	MHZ	2way	RST	REMARKS
25-Oct-97	0340	7.0	SSB	59	CQWW SSB 97
25-Oct-97	0547	3.7	SSB	59	CQWW SSB 97
26-Oct-97	1249	21.2	SSB	59	CQWW SSB 97

TNX QSL - QSOs verified by DL7UFR

QSL de DL7UFR

One year after our DXpedition to Grenada we went to Honduras especially for working on the low bands and in RTTY. Our QTH, the hotel The Last Resort Tornabe lies directly on the beach in the north of Honduras with a free view to Europe, North America and Japan. We operated with three stations simultaneously. From October 18th to 29th we made 25514 contacts totaly, 906 on 160m, 1710 on 80m, 402 in RTTY and 6801 in the CQWW SSB Contest included. We like to give our thanks to Victor and his stuff from the Hotel, Joe - HR2JEP, Wolfgang - HR1WJX, Mr. Donaldo Ernesto Reyes Avelar, all the friendly people from Honduras, German DX Foundation, Europe DX Foundation, Berlin DX Group and last but not least to QSL-ROUTES Berlin.

GDXF

EUDXF

QSL PRINTED BY DG8ZB
FUNK AMATEUR
BOX 73 · D-10122 BERLIN

BERLIN DX GROUP

QSL via DL7DF
QSL verified by DL7UFR

Frank

80M DXCC QSL CARDS ON4UN



80M DXCC QSL CARDS ON4UN

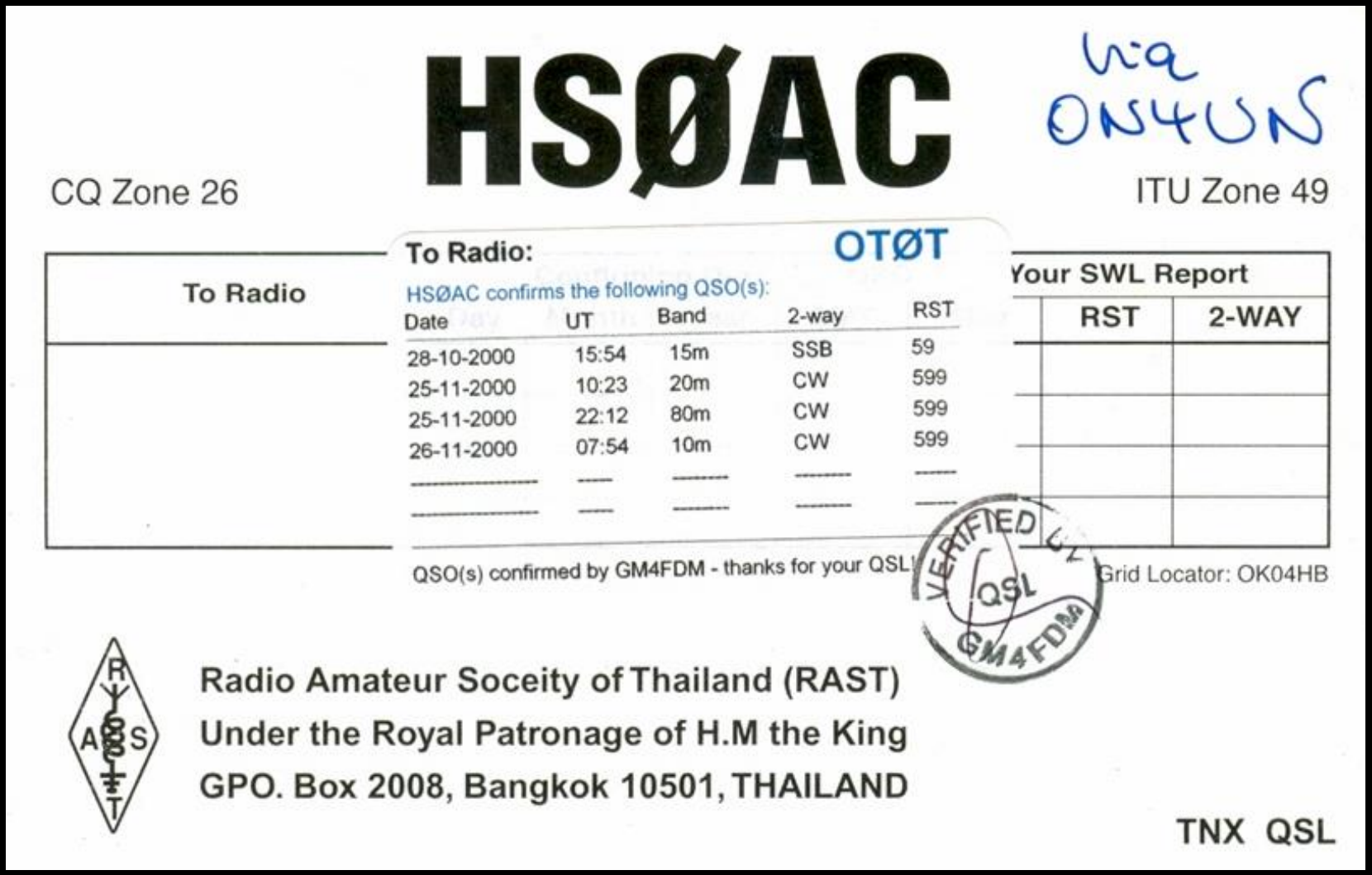

HSØAC

via ON4UN

CQ Zone 26

ITU Zone 49

To Radio

To Radio: OTØT

HSØAC confirms the following QSO(s):

Date	UT	Band	2-way	RST
28-10-2000	15:54	15m	SSB	59
25-11-2000	10:23	20m	CW	599
25-11-2000	22:12	80m	CW	599
26-11-2000	07:54	10m	CW	599
----------	----	------	-------	-----
----------	----	------	-------	-----

Your SWL Report		
	RST	2-WAY

QSO(s) confirmed by GM4FDM - thanks for your QSL!

VERIFIED QSL GM4FDM

Grid Locator: OK04HB

Radio Amateur Soceity of Thailand (RAST)
Under the Royal Patronage of H.M the King
GPO. Box 2008, Bangkok 10501, THAILAND

TNX QSL

80M DXCC QSL CARDS ON4UN



VATICAN CITY

80M DXCC QSL CARDS ON4UN

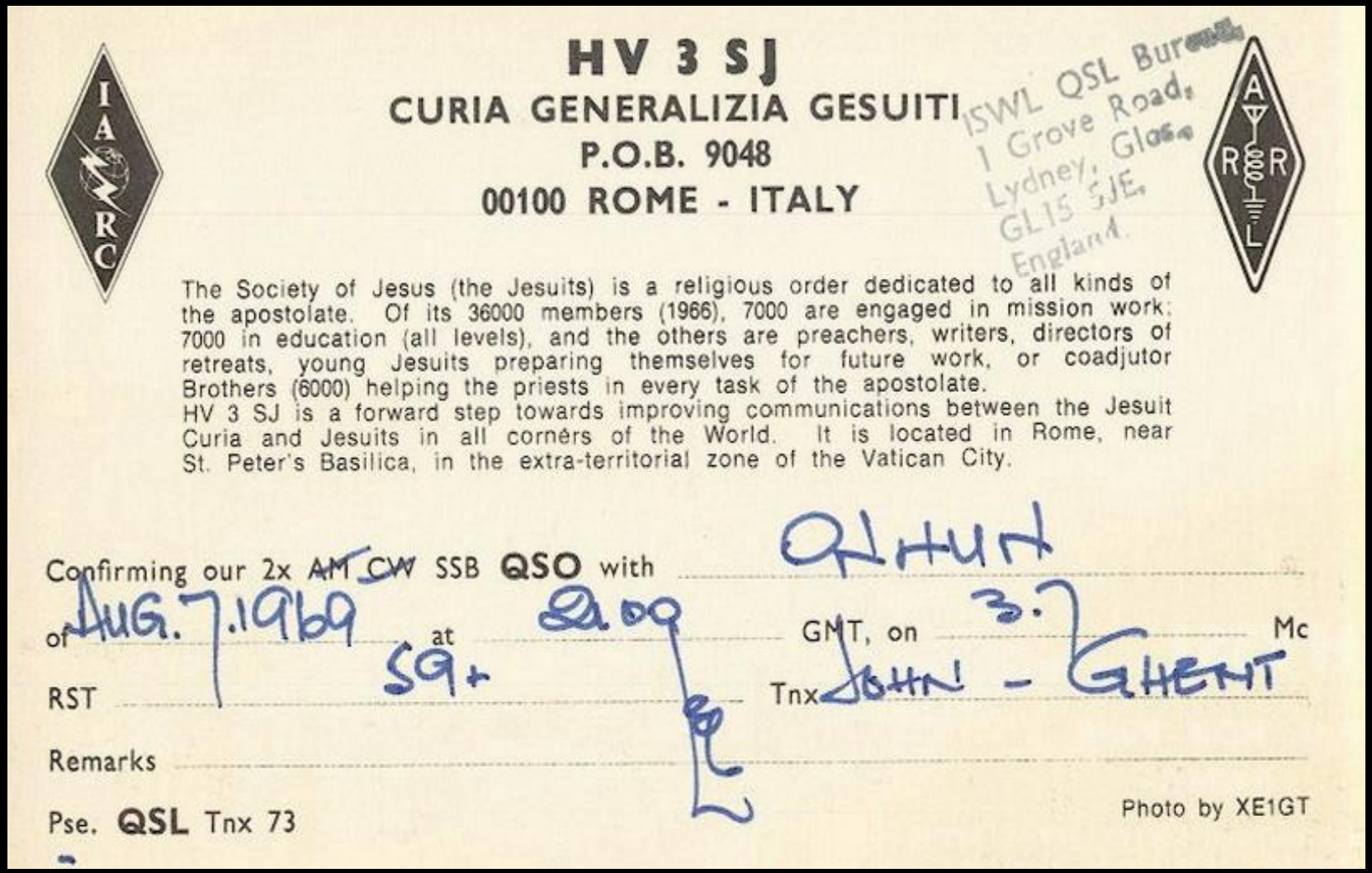

HV 3 SJ

CURIA GENERALIZIA GESUITI

P.O.B. 9048

00100 ROME - ITALY

ISWL QSL Bureau
1 Grove Road,
Lydney, Glos.
GL15 5JE,
England.

The Society of Jesus (the Jesuits) is a religious order dedicated to all kinds of the apostolate. Of its 36000 members (1966), 7000 are engaged in mission work; 7000 in education (all levels), and the others are preachers, writers, directors of retreats, young Jesuits preparing themselves for future work, or coadjutor Brothers (6000) helping the priests in every task of the apostolate.
HV 3 SJ is a forward step towards improving communications between the Jesuit Curia and Jesuits in all corners of the World. It is located in Rome, near St. Peter's Basilica, in the extra-territorial zone of the Vatican City.

Confirming our 2x ~~AM~~ ~~CW~~ SSB **QSO** with ON4UN

of AUG. 7.1969 at 2.09 GMT, on 3.7 Mc

RST 59+ Tnx JOHN! - GHENT

Remarks

Pse. **QSL** Tnx 73

Photo by XE1GT

80M DXCC QSL CARDS ON4UN

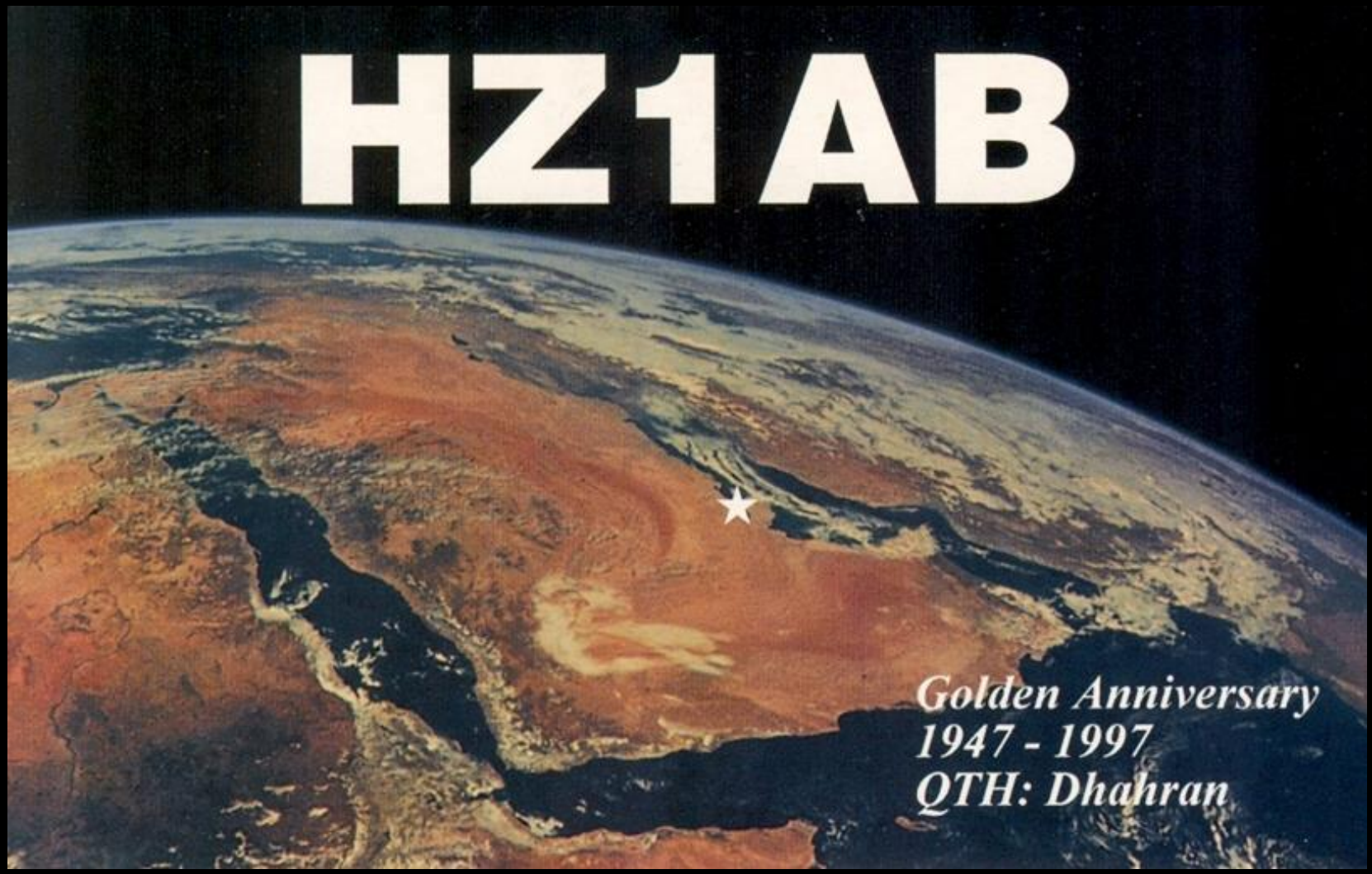

SAUDI ARABIA

80M DXCC QSL CARDS ON4UN

DHAHRAN AMATEUR RADIO CLUB
DHAHRAN, SAUDI ARABIA

HZ1AB

CONFIRMING QSO WITH	Confirming QSO with: OT9T
	27-Nov-99 2011 UTC 80 2XCW 599
	27-Nov-99 1805 UTC 40 2XCW 599
	27-Nov-99 1516 UTC 20 2XCW 599
	CQ WORLD WIDE DX CONTEST - Thanks

HZ1AB went on the air in early 1947. The license was a gift from the Kingdom of Saudi Arabia to the U. S. Military at Dhahran Air Base. Since that time, hundreds of thousands of contacts have been logged by nearly 200 different operators. The station is operated and maintained by members of the Dhahran Amateur Radio Club. This QSL card is dedicated to these amateurs, military and civilian, who have kept the station on the air for over 50 years.

Photo Courtesy of NASA

TNX QSL
73

A W4MPY QSL

QSL MANAGER
Leo, K8PYD

80M DXCC QSL CARDS ON4UN



ITALY

80M DXCC QSL CARDS ON4UN



80M DXCC QSL CARDS ON4UN



80M DXCC QSL CARDS ON4UN



80M DXCC QSL CARDS ON4UN



80M DXCC QSL CARDS ON4UN

République de Djibouti
WAZ Zone 37 - ITU Zone 48

J28JA
op. Jean-Claude

QSL manager F5JFU - Pierre
e-mail: Pierre.desseneux@wanadoo.fr



CONFIRMING QSO / SWL REPORT:

TO RADIO: ON4UN

QSL VIA:

DATE	UTC
23.10.06	2118

BAND	2-WAY	RST	QSL
5,5	CW	599	☐ PSE ☒ TNX

REMARKS: Vy 73

BEST 73 DE: Pierre

Printed by **IK1PML** - ik1pml@satnet.it

80M DXCC QSL CARDS ON4UN



80M DXCC QSL CARDS ON4UN

Grenada, West Indies

☒ J3A ☒ CQ WW Contest ☐ ARRL DX Contest

☐ J3/_____

VIA - ON4UN

Confirming QSO with: OTØT

Day/Month/Year	UTC	MHz	2-way	RST
28 OCT ØØ	Ø222	7	☐ CW	59
29 OCT ØØ	Ø436	3.8	☒ SSB	

☐ PSE QSL TNX ☒ 73 Ann

YANKEE CLIPPER CONTEST CLUB

QSL via Ann M. Santos, WA1S, 245 Colburn Road, Milford, NH 03055-3544 USA
Special thanks to Findley Gill, J39AL. Thanks also to the staff of the Emergency Operations Centre.

Copyright © 1999, Don Toman. All rights reserved.

80M DXCC QSL CARDS ON4UN



80M DXCC QSL CARDS ON4UN

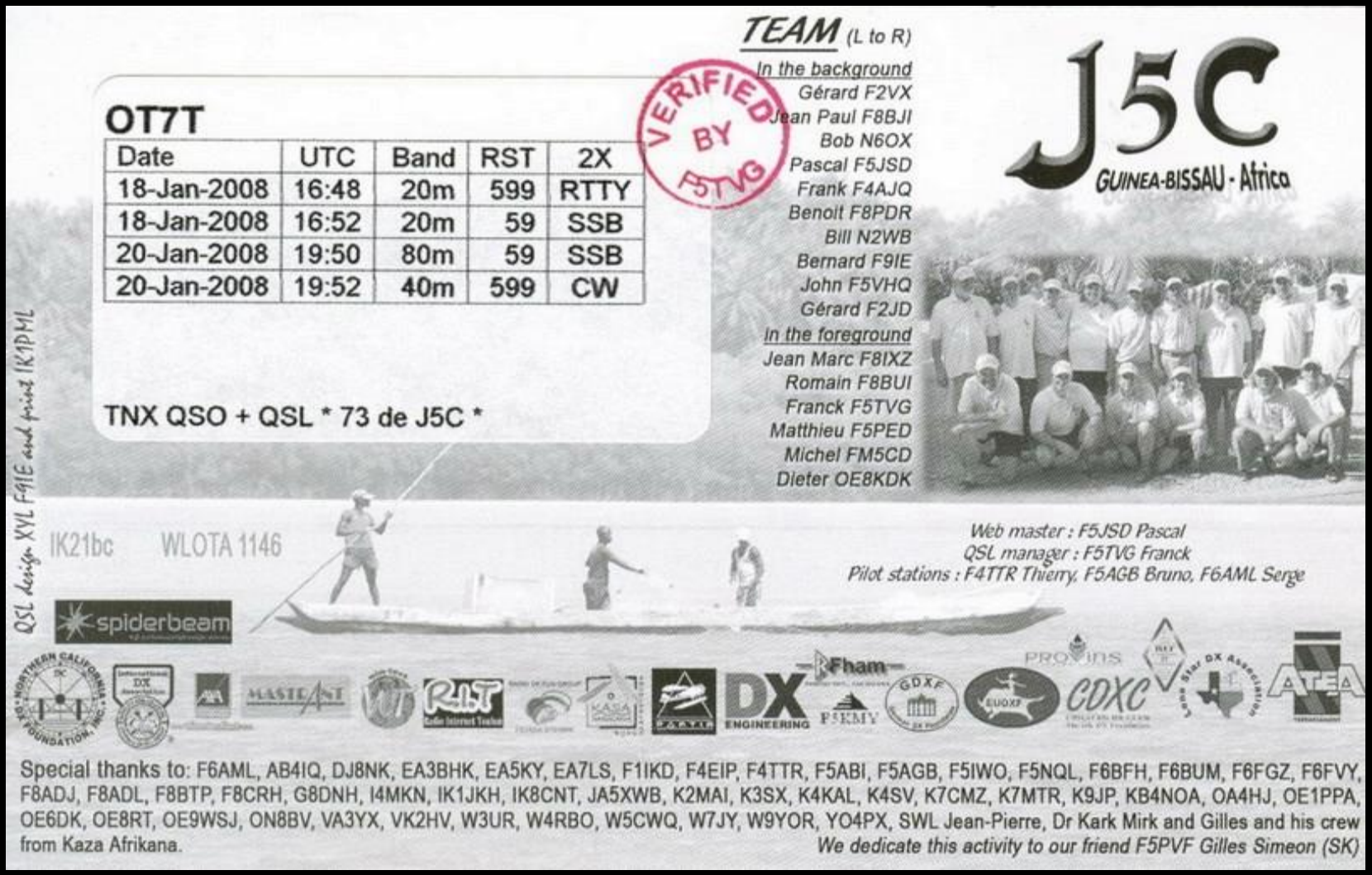

Special thanks to: F6AML, AB4IQ, DJ8NK, EA3BHK, EA5KY, EA7LS, F1IKD, F4EIP, F4TTR, F5ABI, F5AGB, F5IWO, F5NQL, F6BFH, F6BUM, F6FGZ, F6FVY, F8ADJ, F8ADL, F8BTP, F8CRH, G8DNH, I4MKN, IK1JKH, IK8CNT, JA5XWB, K2MAI, K3SX, K4KAL, K4SV, K7CMZ, K7MTR, K9JP, KB4NOA, OA4HJ, OE1PPA, OE6DK, OE8RT, OE9WSJ, ON8BV, VA3YX, VK2HV, W3UR, W4RBO, W5CWQ, W7JY, W9YOR, YO4PX, SWL Jean-Pierre, Dr Kark Mirk and Gilles and his crew from Kaza Afrikana.

We dedicate this activity to our friend F5PVF Gilles Simeon (SK)

80M DXCC QSL CARDS ON4UN



SAINT LUCIA

80M DXCC QSL CARDS ON4UN

J6DX

ST. LUCIA, WEST INDIES

Southwest Ohio DX Association

Confirming QSOs with: OT6T

DATE	UTC	BAND	2WAY	RST
23 Nov 1996	0304	3.5	CW	599
23 Nov 1996	0312	7.0	CW	599
23 Nov 1996	0943	14.0	CW	599

The 1993 CQWWDX CW Contest was the sixth operation of J6DX, and our first as a Multi-Single entry. Our claimed score of 12,183,712 points (7334 Q, 159 Z, 532 C) is a new record for North America. We had the largest number of QSOs ever made by a M/S.

Our sincere thanks go to J69AI, J69AJ, J69AN and J69CT; W8KKF/J37K; N8BJQ; Mr. Perry Mason of the Ministry of Transportation, Communications and Works; and the staff of Panorama Villa.

The sunset photo was taken from our villa by Frank, W8OK/J68OK.

QSL via Scott Lehman N9AG, P.O. Box 803, Greenville, Ohio 45331

A W4MPY QSL

80M DXCC QSL CARDS ON4UN



80M DXCC QSL CARDS ON4UN

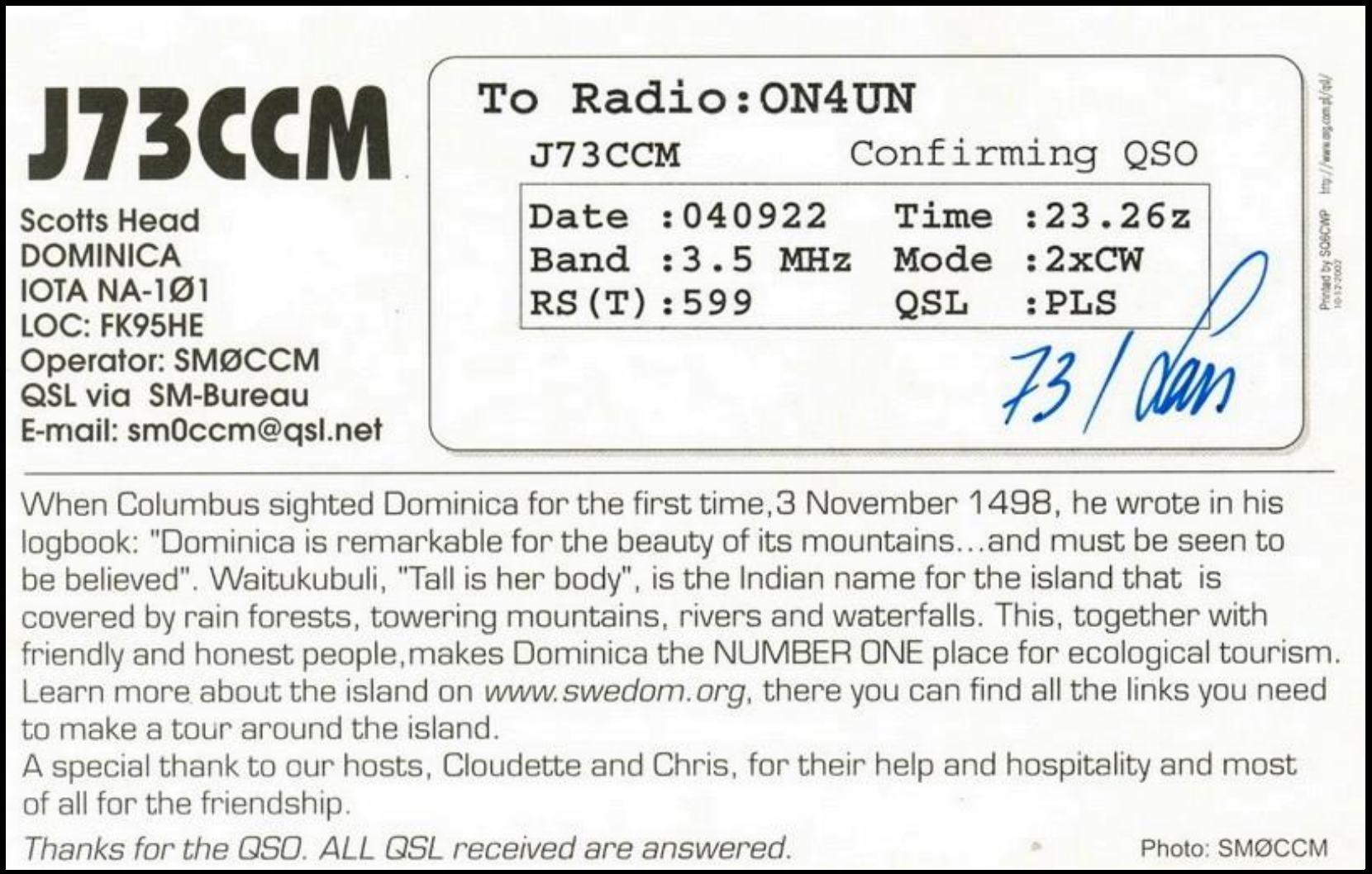

J73CCM

Scotts Head
DOMINICA
IOTA NA-1Ø1
LOC: FK95HE
Operator: SMØCCM
QSL via SM-Bureau
E-mail: sm0ccm@qsl.net

To Radio:ON4UN

J73CCM Confirming QSO

Date	:040922	Time	:23.26z
Band	:3.5 MHz	Mode	:2xCW
RS(T)	:599	QSL	:PLS

73 / dan

When Columbus sighted Dominica for the first time,3 November 1498, he wrote in his logbook: "Dominica is remarkable for the beauty of its mountains...and must be seen to be believed". Waitukubuli, "Tall is her body", is the Indian name for the island that is covered by rain forests, towering mountains, rivers and waterfalls. This, together with friendly and honest people,makes Dominica the NUMBER ONE place for ecological tourism. Learn more about the island on *www.swedom.org*, there you can find all the links you need to make a tour around the island.
A special thank to our hosts, Cloudette and Chris, for their help and hospitality and most of all for the friendship.

Thanks for the QSO. ALL QSL received are answered.

Photo: SMØCCM

80M DXCC QSL CARDS ON4UN



80M DXCC QSL CARDS ON4UN

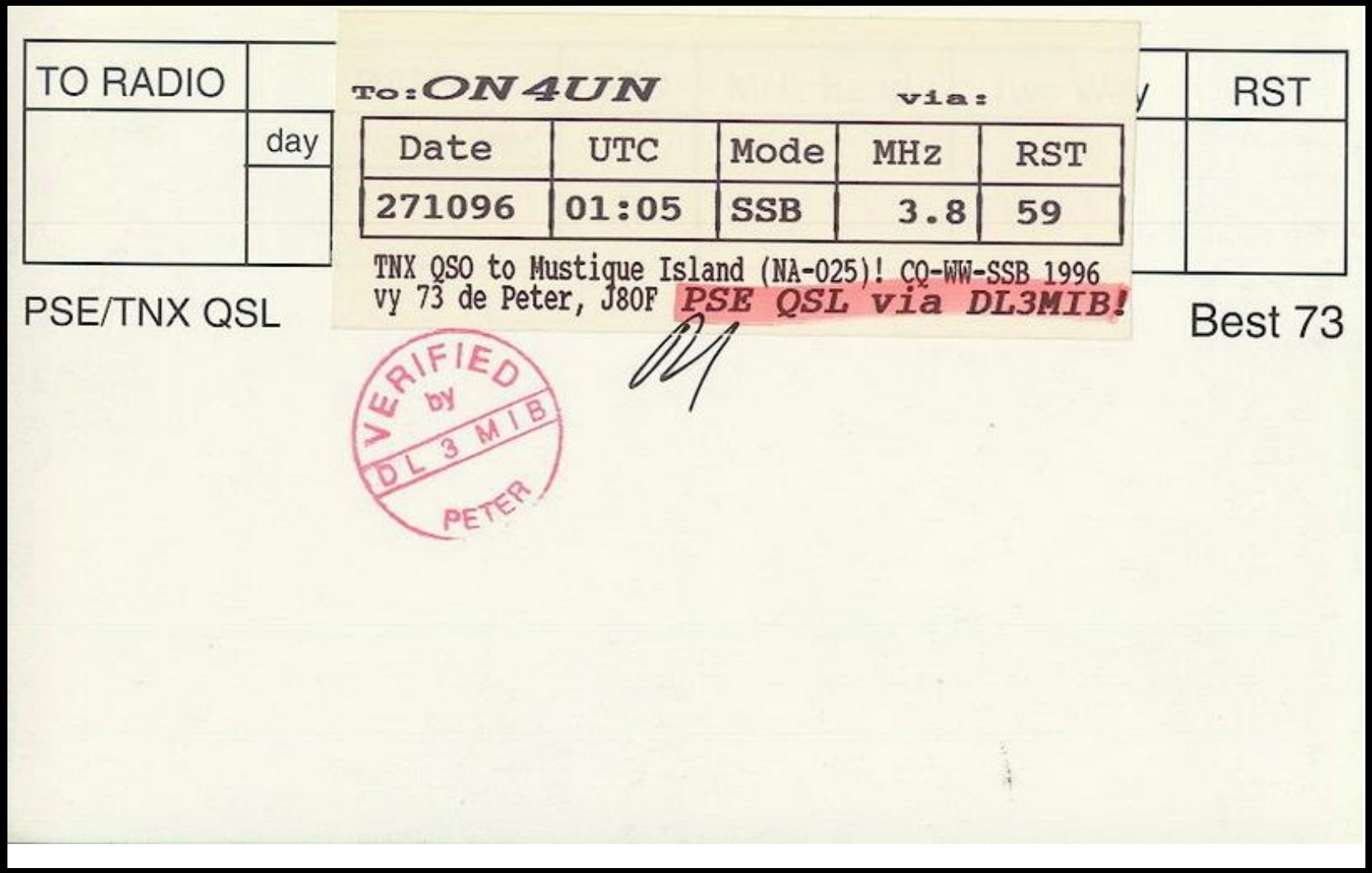

TO RADIO	
	day

PSE/TNX QSL

To: ON4UN via:

Date	UTC	Mode	MHz	RST
271096	01:05	SSB	3.8	59

TNX QSO to Mustique Island (NA-025)! CQ-WW-SSB 1996
vy 73 de Peter, J80F *PSE QSL via DL3MIB!*

VERIFIED by DL 3 MIB PETER

y	RST

Best 73

80M DXCC QSL CARDS ON4UN

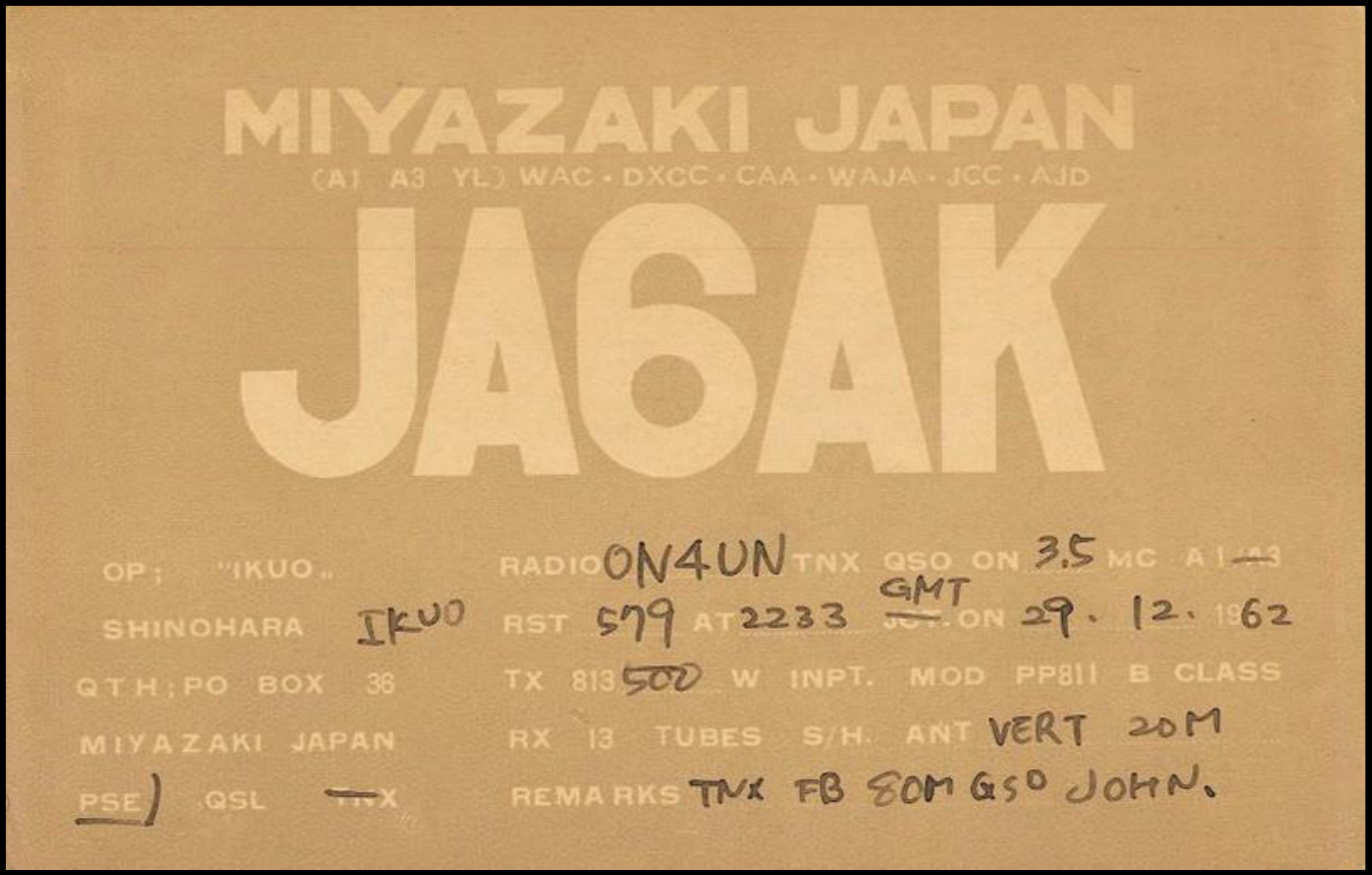

80M DXCC QSL CARDS ON4UN

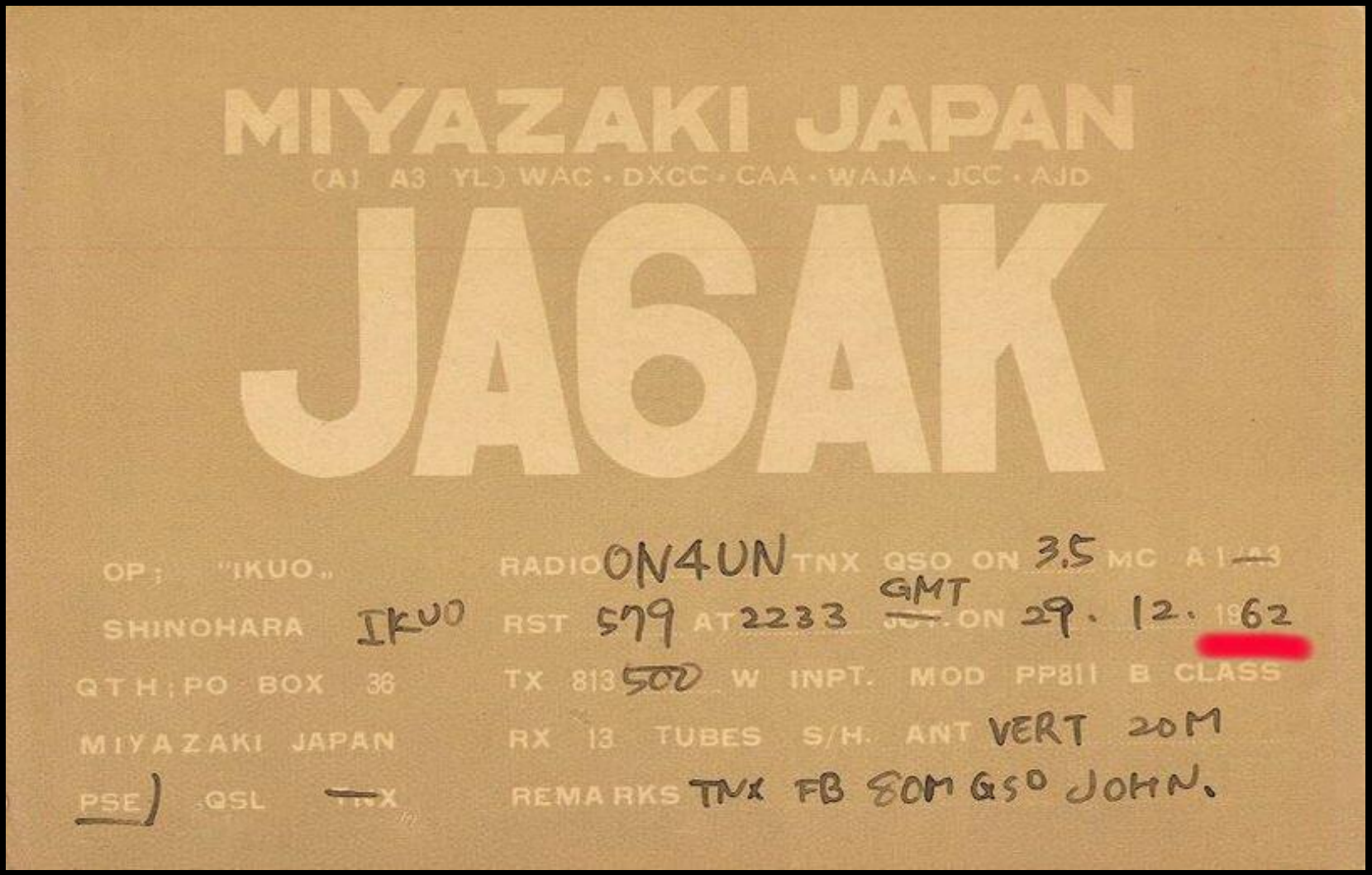

80M DXCC QSL CARDS ON4UN

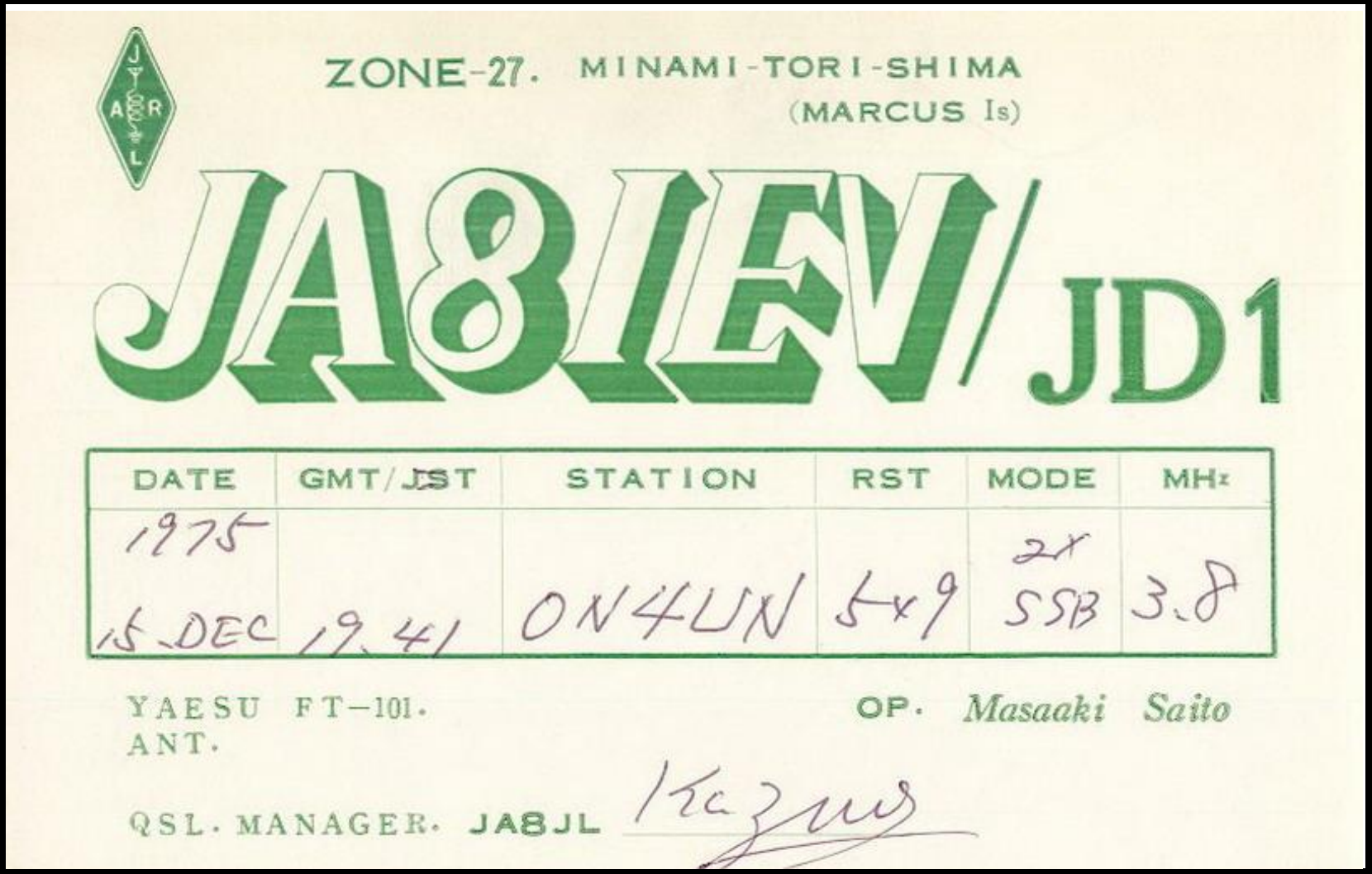

ZONE-27. MINAMI-TORI-SHIMA
(MARCUS Is)

JA8IEV/JD1

DATE	GMT/JST	STATION	RST	MODE	MHz
1975 15 DEC	19.41	ON4UN	5x9	2x SSB	3.8

YAESU FT-101.
ANT.

OP. Masaaki Saito

QSL. MANAGER. JA8JL Kazuo

80M DXCC QSL CARDS ON4UN



80M DXCC QSL CARDS ON4UN

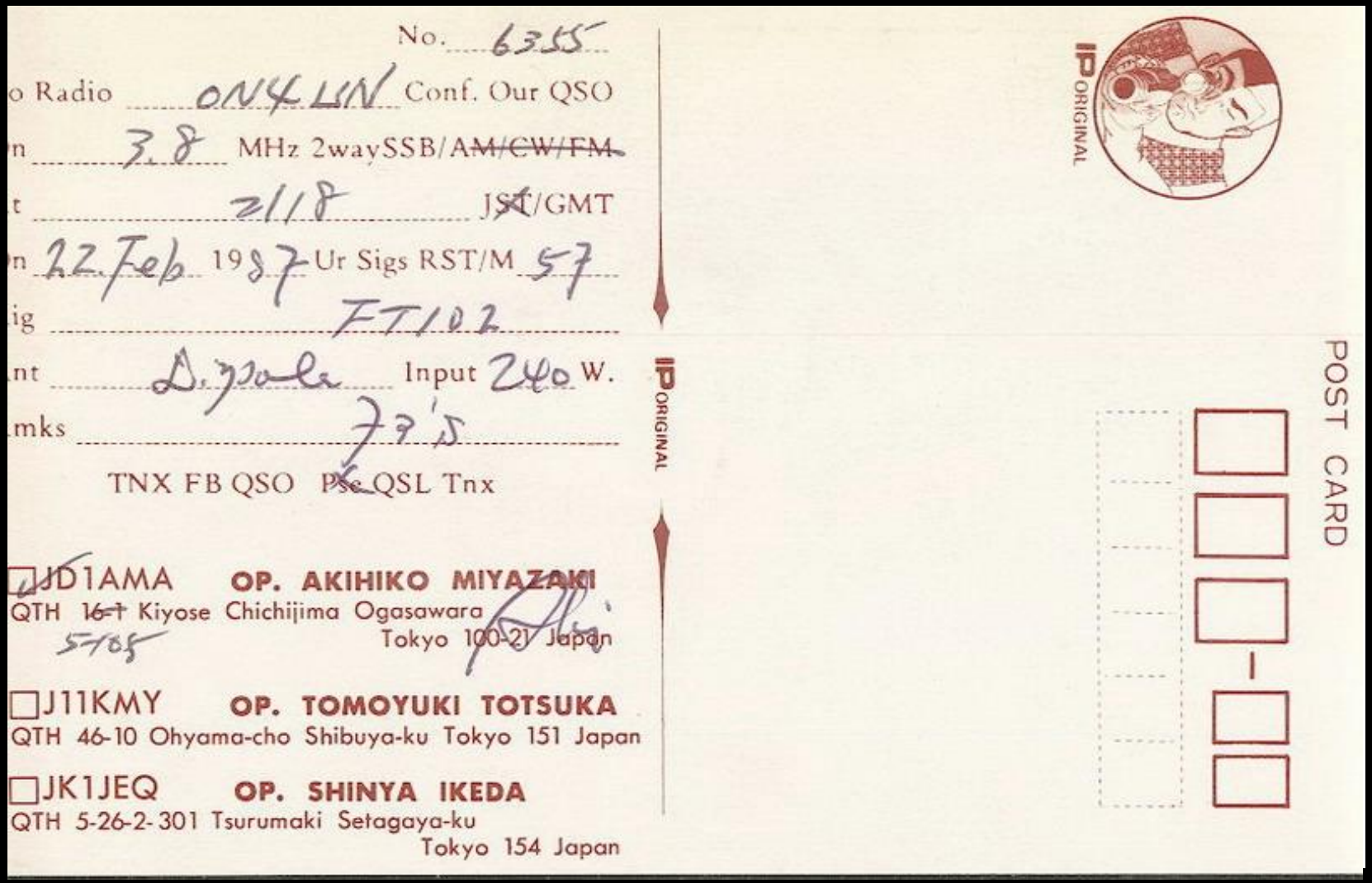

No. 6355

o Radio ON4UN Conf. Our QSO

n 3.8 MHz 2waySSB/A~~M/CW/FM~~

t 2118 J~~S~~T/GMT

n 22 Feb 1987 Ur Sigs RST/M 57

ig FT102

nt D. Jola Input 240 W.

mks 73's

TNX FB QSO P~~se~~ QSL Tnx

☐JD1AMA **OP. AKIHIKO MIYAZAKI**
QTH 16-1 Kiyose Chichijima Ogasawara
Tokyo 100-21 Japan

☐J11KMY **OP. TOMOYUKI TOTSUKA**
QTH 46-10 Ohyama-cho Shibuya-ku Tokyo 151 Japan

☐JK1JEQ **OP. SHINYA IKEDA**
QTH 5-26-2-301 Tsurumaki Setagaya-ku
Tokyo 154 Japan

IP ORIGINAL

IP ORIGINAL

POST CARD

80M DXCC QSL CARDS ON4UN



80M DXCC QSL CARDS ON4UN

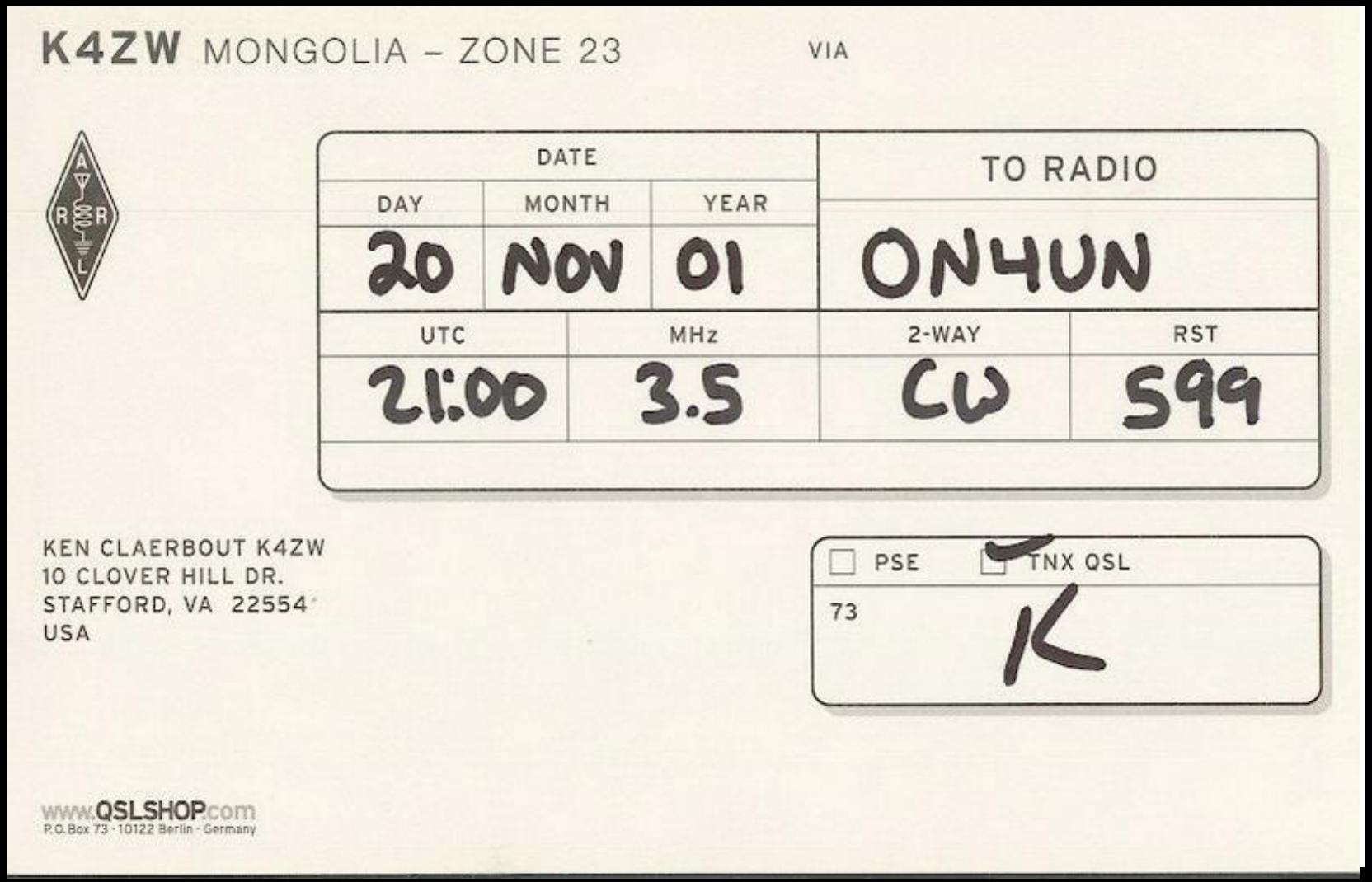

K4ZW MONGOLIA – ZONE 23 VIA

DATE			TO RADIO	
DAY	MONTH	YEAR	ON4UN	
20	NOV	01		
UTC	MHz		2-WAY	RST
21:00	3.5		CW	599

KEN CLAERBOUT K4ZW
10 CLOVER HILL DR.
STAFFORD, VA 22554
USA

☐ PSE ☑ TNX QSL

73 K

www.QSLSHOP.com
P.O.Box 73 · 10122 Berlin · Germany

80M DXCC QSL CARDS ON4UN



80M DXCC QSL CARDS ON4UN

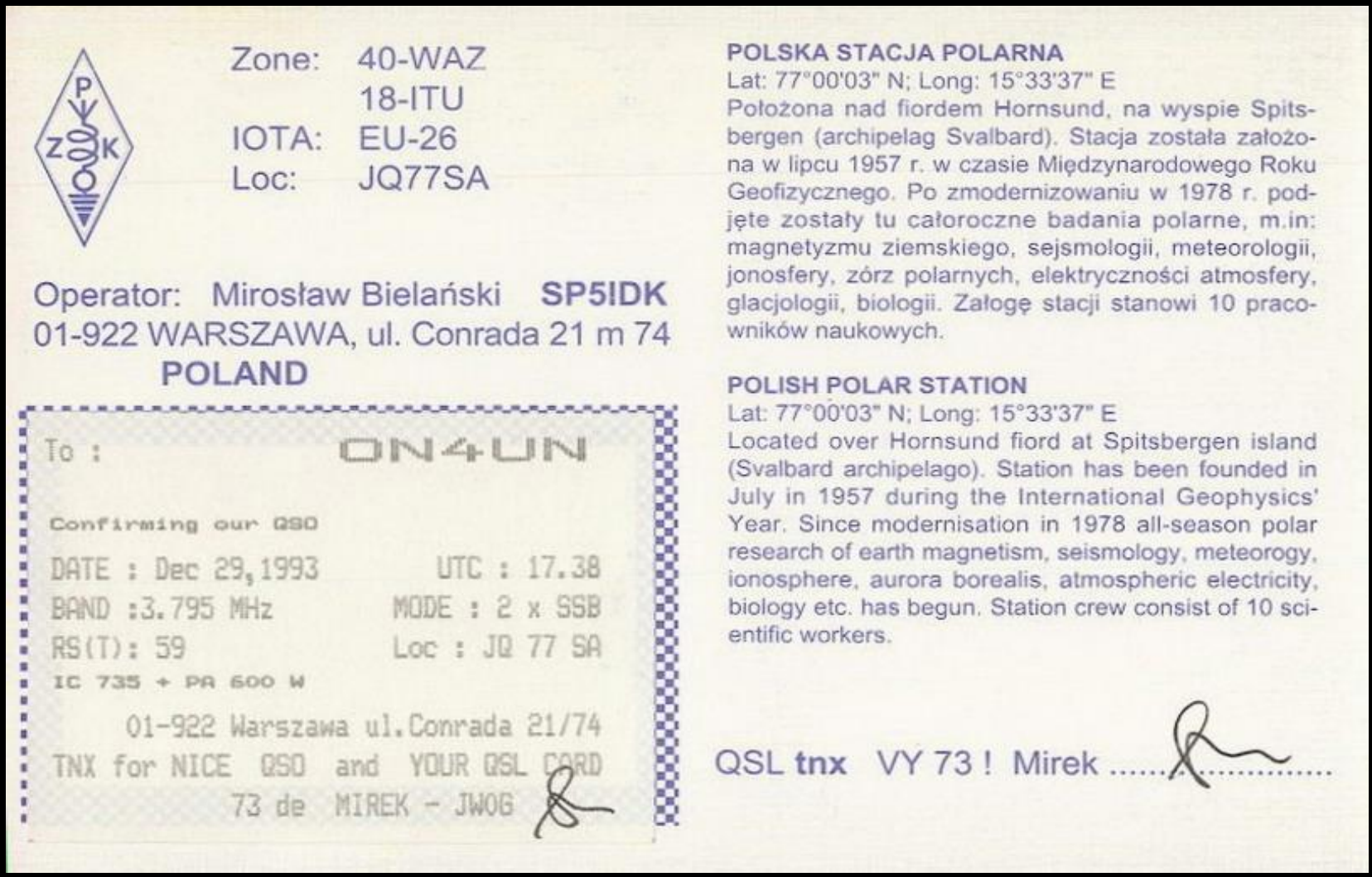

Zone: 40-WAZ
18-ITU
IOTA: EU-26
Loc: JQ77SA

Operator: Mirosław Bielański **SP5IDK**
01-922 WARSZAWA, ul. Conrada 21 m 74
POLAND

To : ON4UN

Confirming our QSO

DATE : Dec 29, 1993 UTC : 17.38
BAND :3.795 MHz MODE : 2 x SSB
RS(T): 59 Loc : JQ 77 SA
IC 735 + PA 600 W

01-922 Warszawa ul. Conrada 21/74
TNX for NICE QSO and YOUR QSL CARD
73 de MIREK - JW0G

POLSKA STACJA POLARNA
Lat: 77°00'03" N; Long: 15°33'37" E
Położona nad fiordem Hornsund, na wyspie Spitsbergen (archipelag Svalbard). Stacja została założona w lipcu 1957 r. w czasie Międzynarodowego Roku Geofizycznego. Po zmodernizowaniu w 1978 r. podjęte zostały tu całoroczne badania polarne, m.in: magnetyzmu ziemskiego, sejsmologii, meteorologii, jonosfery, zórz polarnych, elektryczności atmosfery, glacjologii, biologii. Załogę stacji stanowi 10 pracowników naukowych.

POLISH POLAR STATION
Lat: 77°00'03" N; Long: 15°33'37" E
Located over Hornsund fiord at Spitsbergen island (Svalbard archipelago). Station has been founded in July in 1957 during the International Geophysics' Year. Since modernisation in 1978 all-season polar research of earth magnetism, seismology, meteorogy, ionosphere, aurora borealis, atmospheric electricity, biology etc. has begun. Station crew consist of 10 scientific workers.

QSL **tnx** VY 73 ! Mirek .....

80M DXCC QSL CARDS ON4UN



80M DXCC QSL CARDS ON4UN

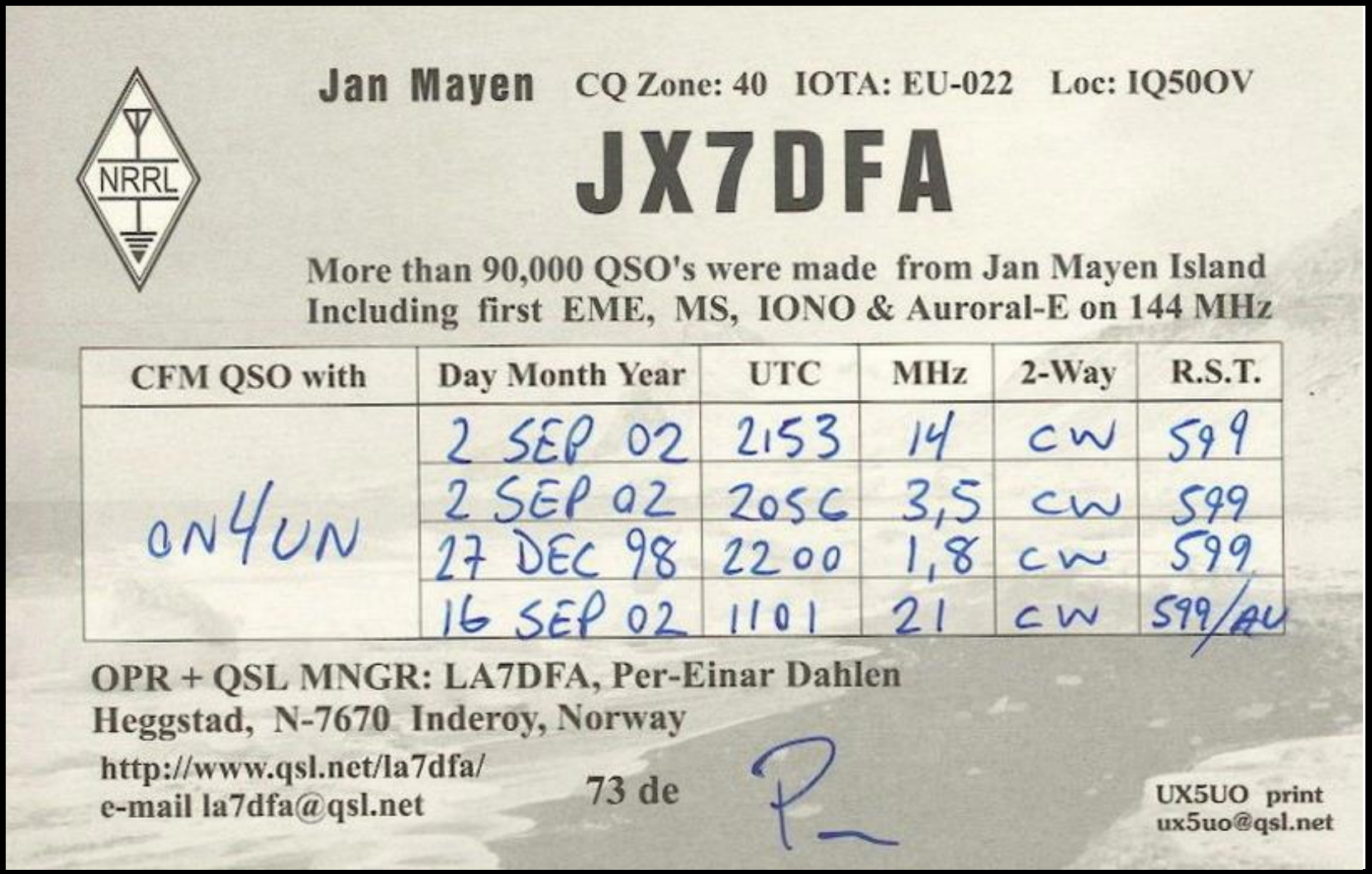

80M DXCC QSL CARDS ON4UN

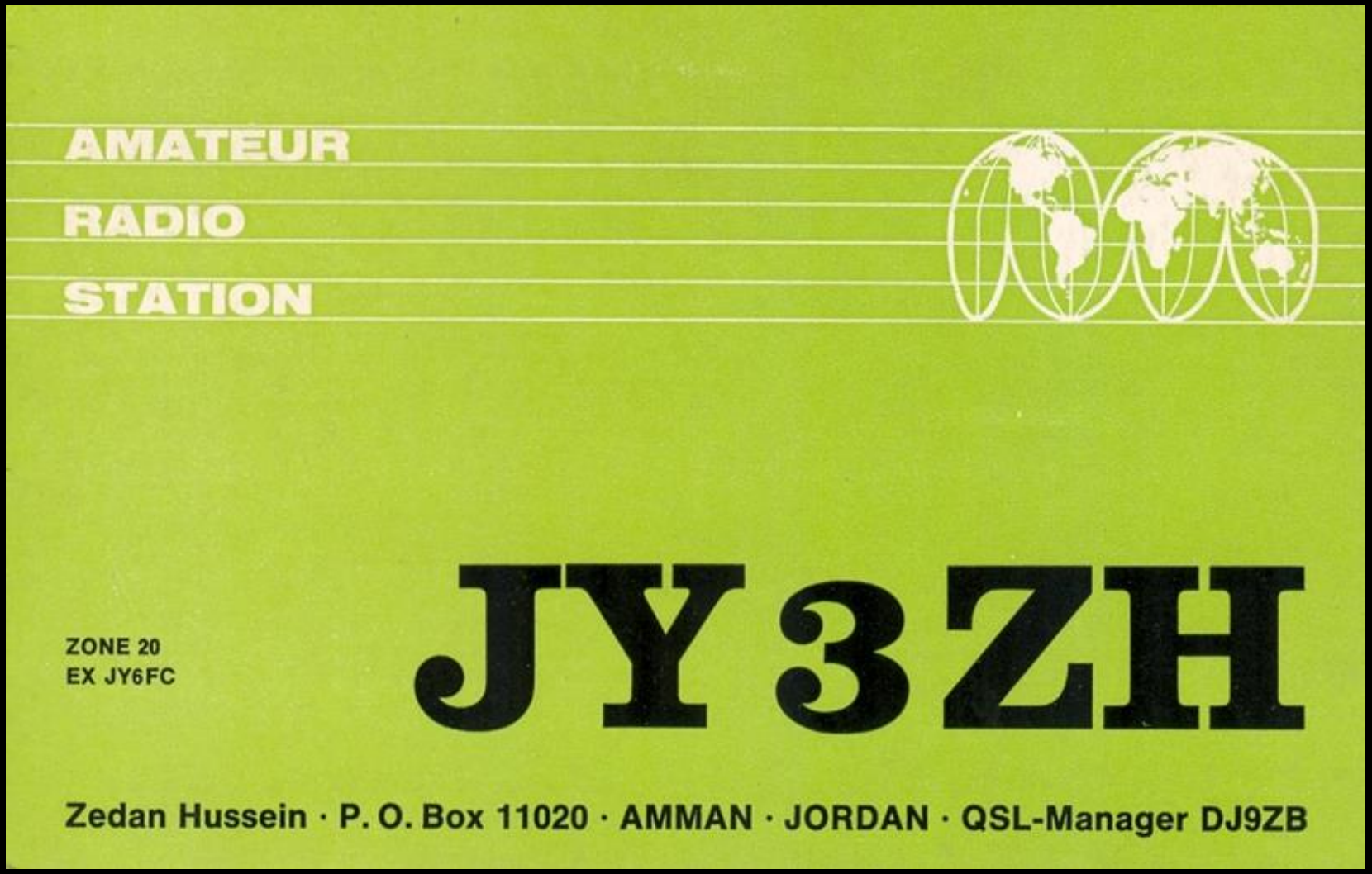

80M DXCC QSL CARDS ON4UN

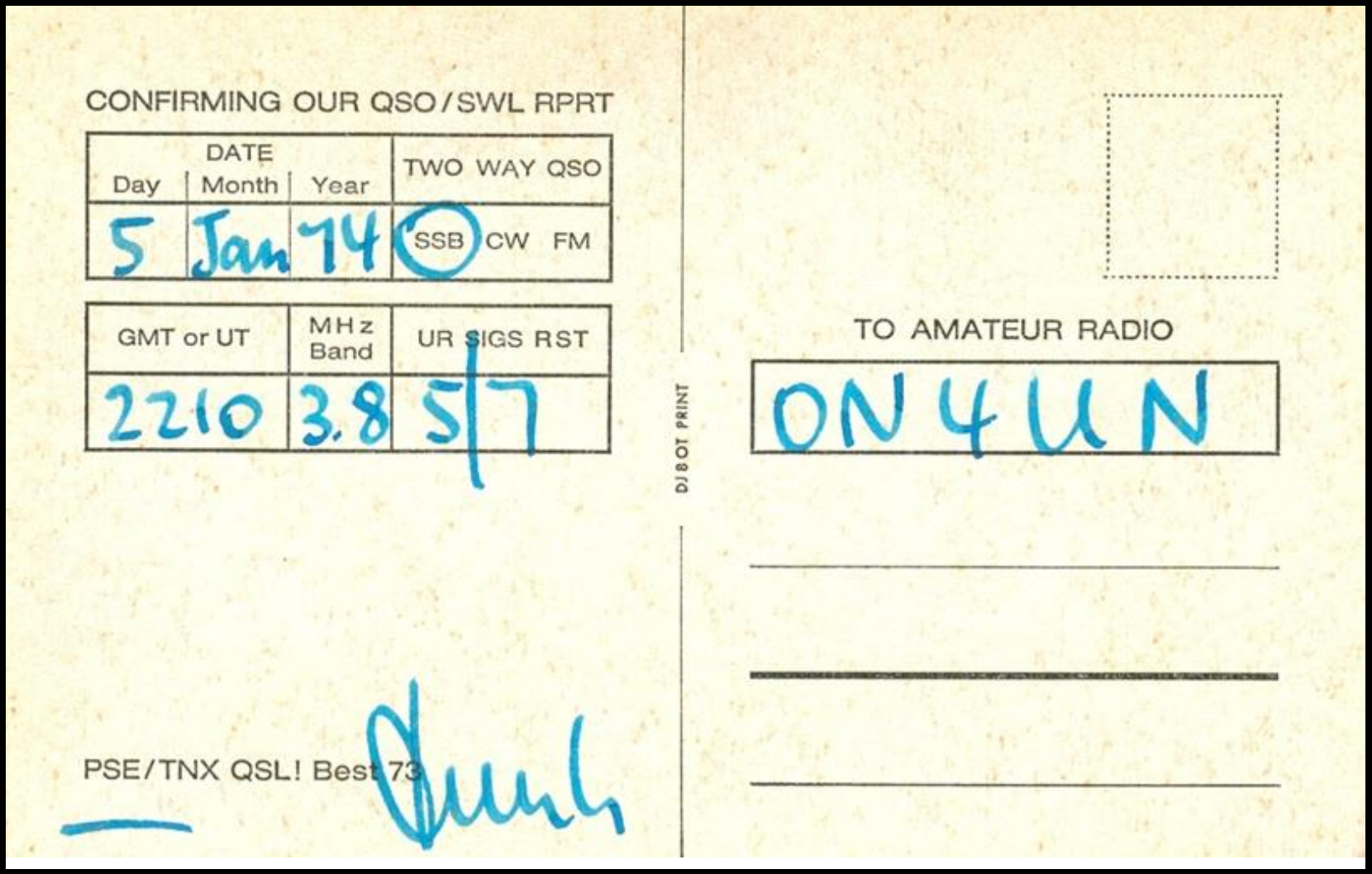

CONFIRMING OUR QSO / SWL RPRT

DATE Day	Month	Year	TWO WAY QSO
5	Jan	74	(SSB) CW FM

GMT or UT	MHz Band	UR SIGS RST
2210	3.8	5 | 7

PSE/TNX QSL! Best 73

DJ8OT PRINT

TO AMATEUR RADIO

ON4UN

80M DXCC QSL CARDS ON4UN

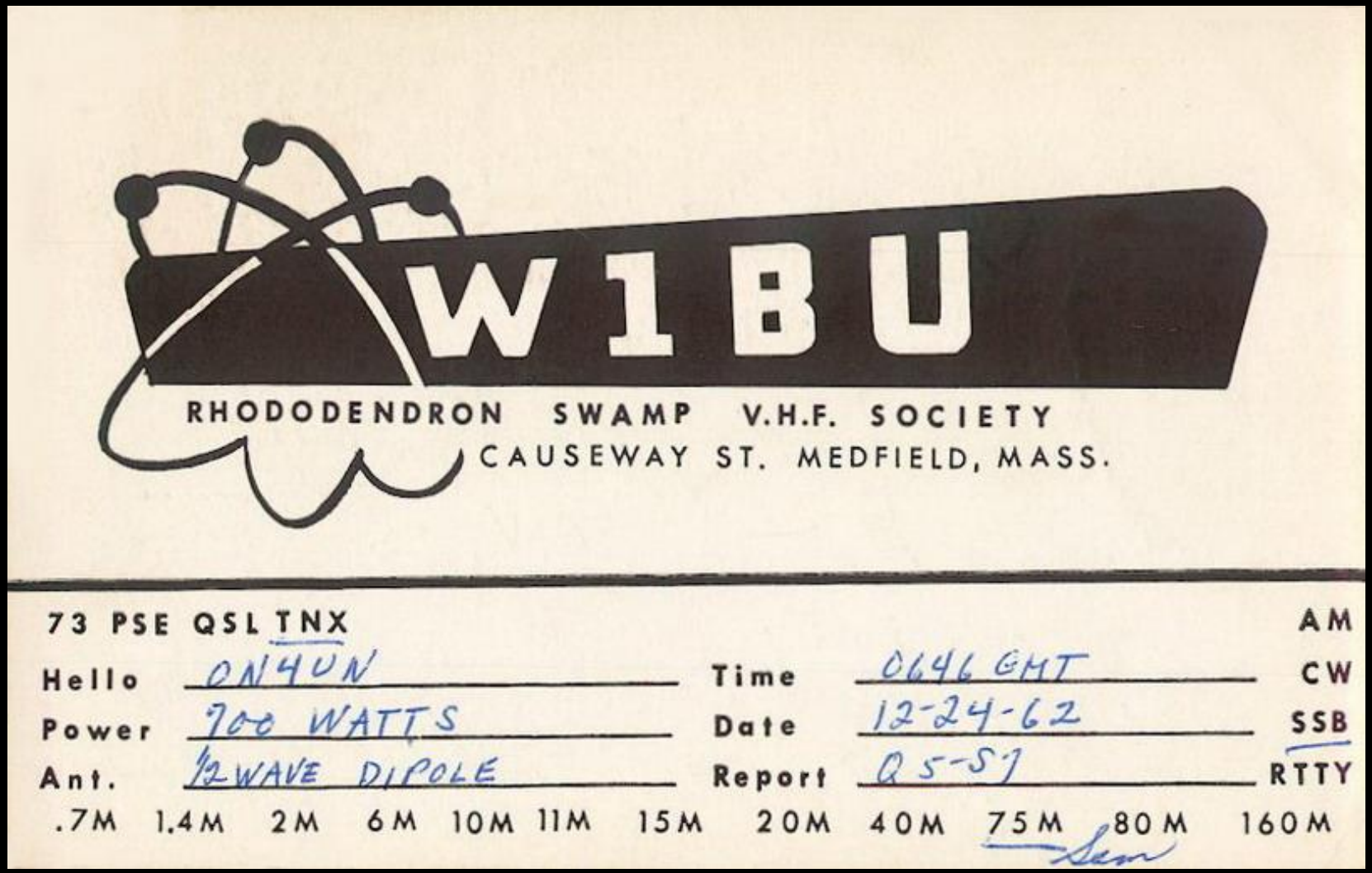

80M DXCC QSL CARDS ON4UN

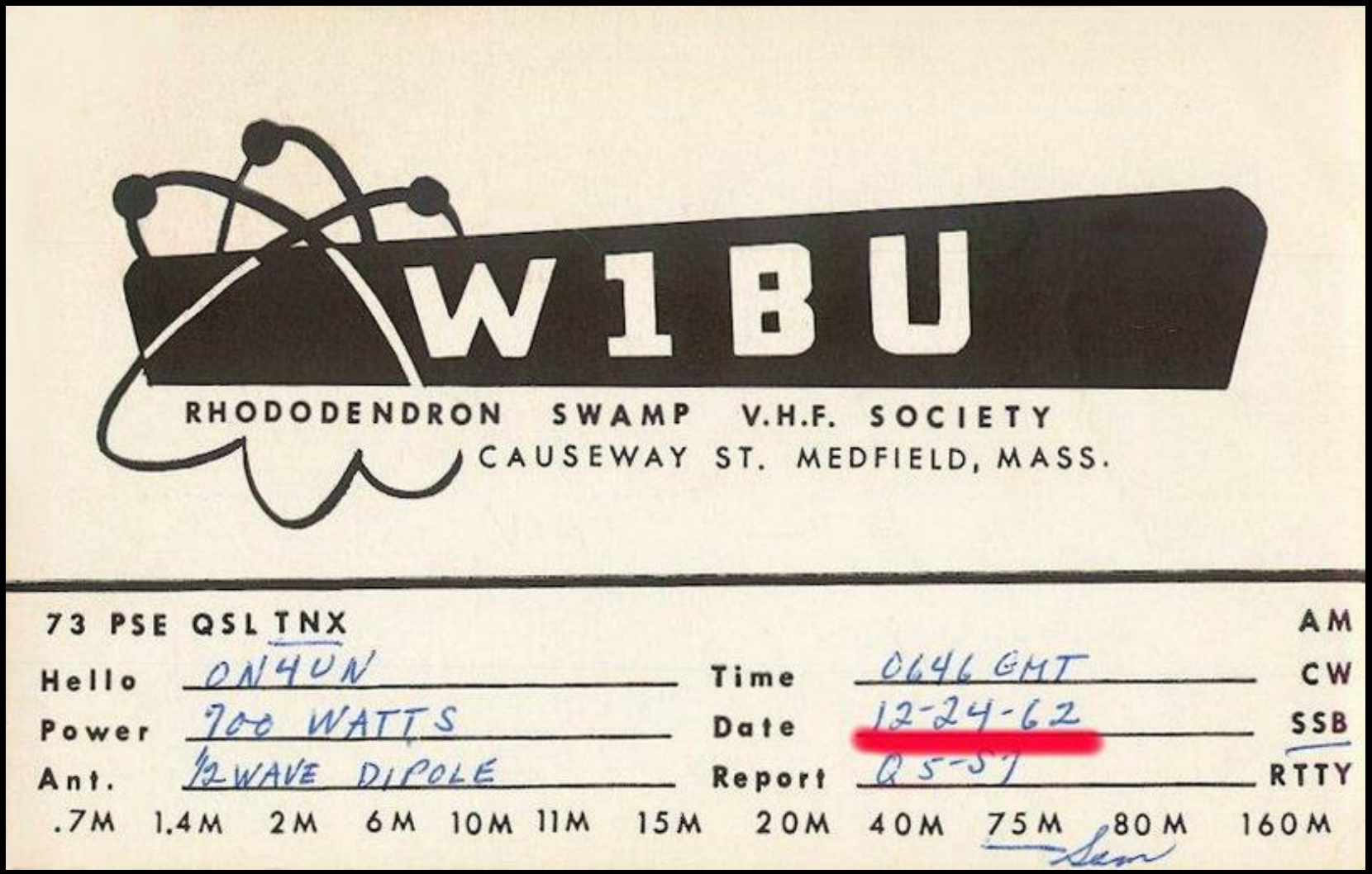

80M DXCC QSL CARDS ON4UN

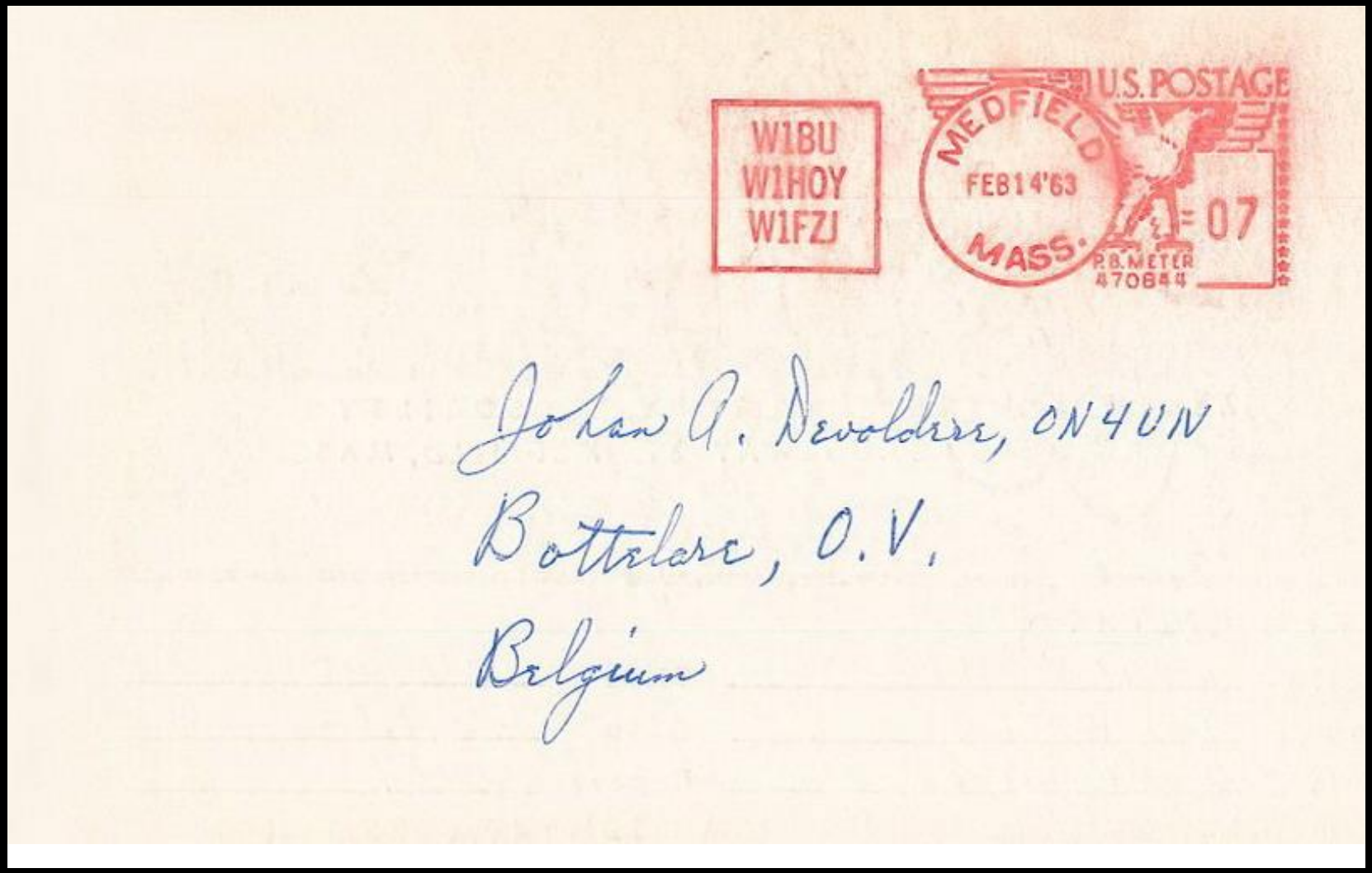

80M DXCC QSL CARDS ON4UN



80M DXCC QSL CARDS ON4UN

KG4MN - Guantanamo Bay, Cuba

1995 CQ World Wide CW - Multi-Single

4013 QSO's and 350 Mults for a claimed score of 3,169,600 points

Operators:	Ken Geistfeld	KG4MN (WV3R) (left)
	Mark Bailey	KG4NA (KD4D)

QSL Manager: Bob Nadolny, WB2YQH

Cfm QSO with: ON4UN
2WAY:CW MHz:3.5
ON:25-Nov-95 UTC:Ø3:34 RST:599

ALSO: 25-Nov-95 Ø4:2Ø 3.5 CW 599

VERIFIED BY WB2YQH QSL MANAGER

This photograph was taken in front of the sign for the U.S. Naval Hospital, Guantanamo Bay. The callsign was added by digital manipulation, thanks to Stu Van Orden.

80M DXCC QSL CARDS ON4UN

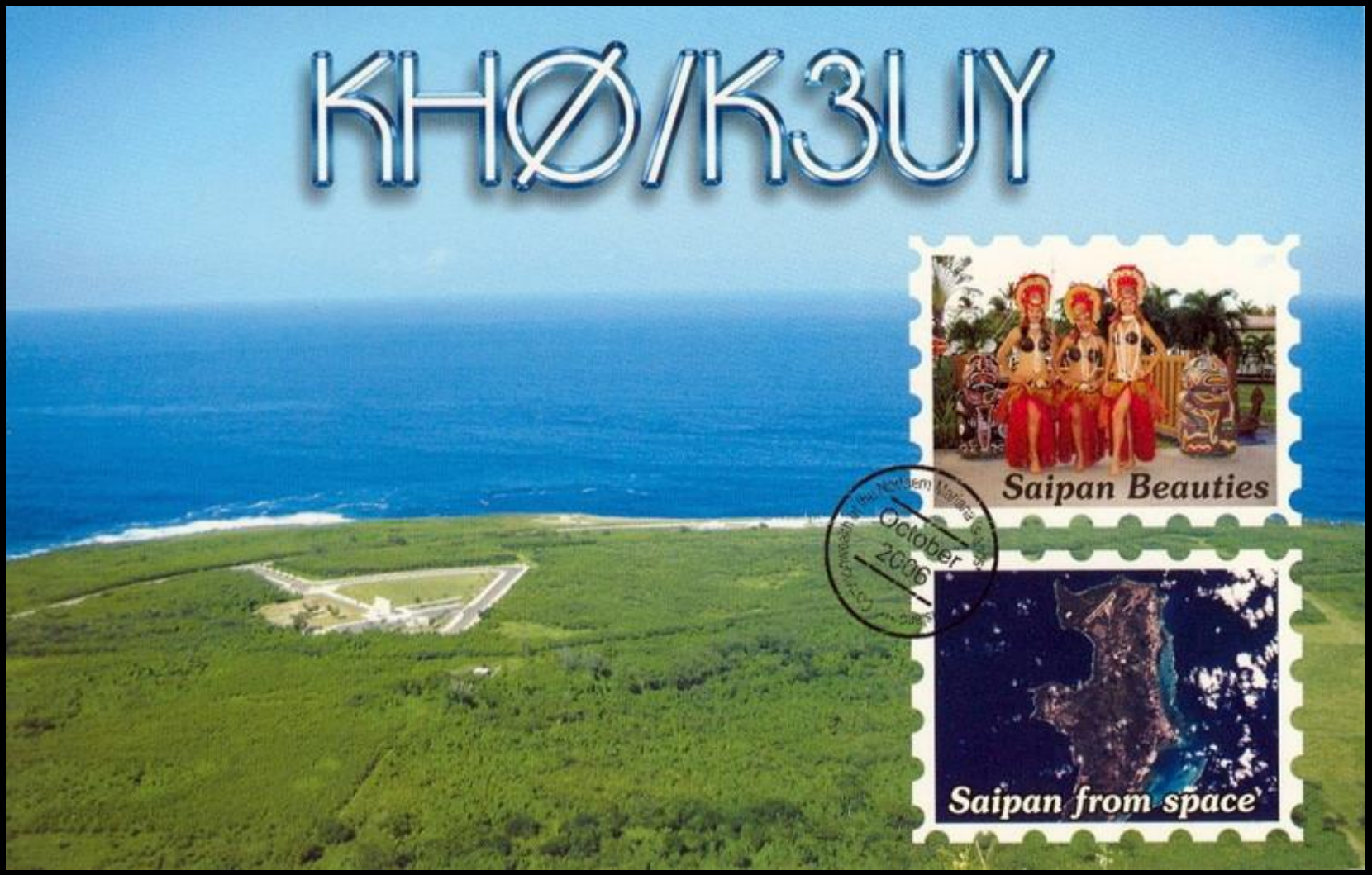

MARIANA ISL

80M DXCC QSL CARDS ON4UN

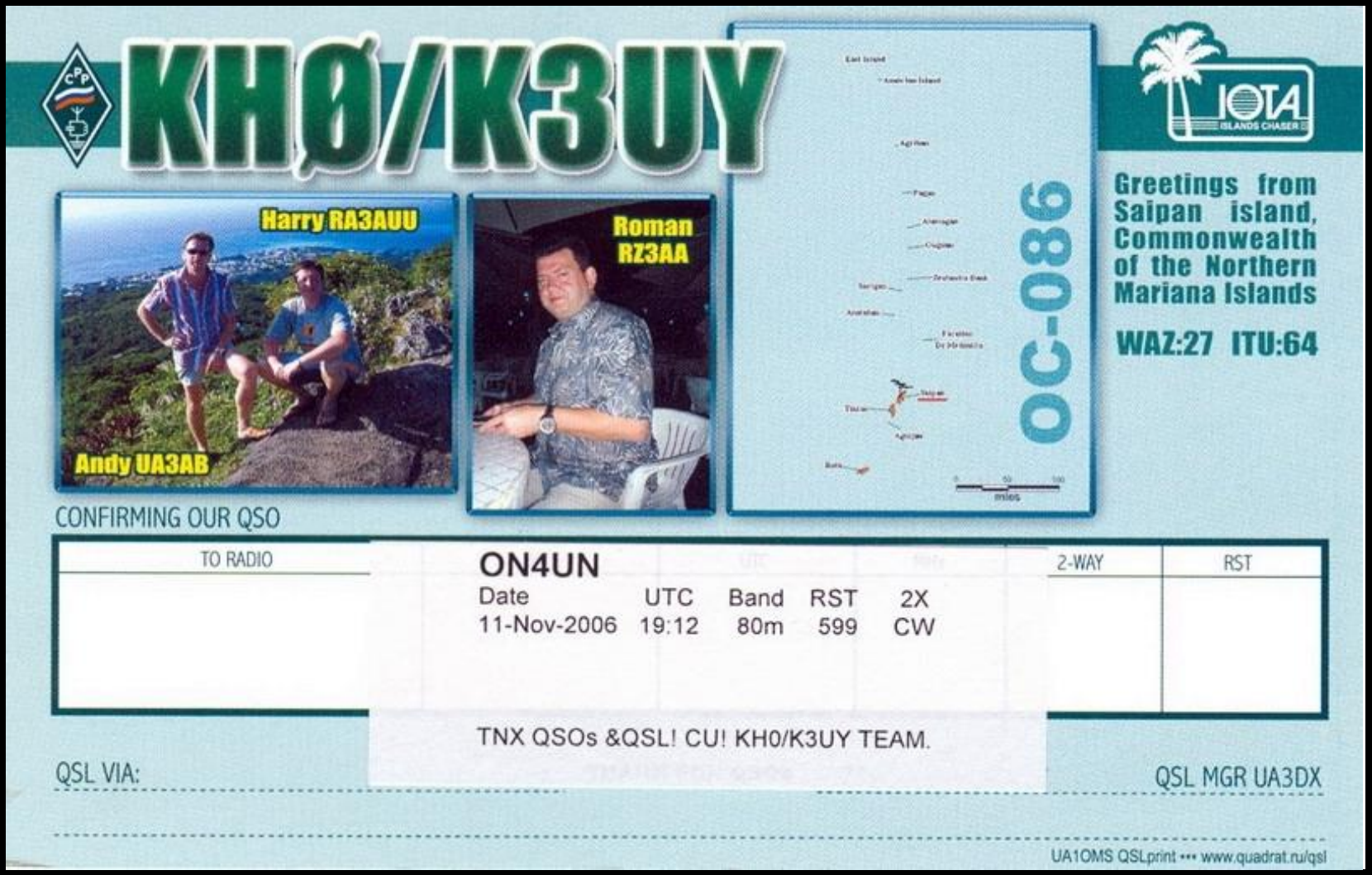

80M DXCC QSL CARDS ON4UN



80M DXCC QSL CARDS ON4UN

AH1A - HOWLAND ISLAND DXPEDITION 1993

TEAM MEMBERS:
F6EXV Paul
G4LJF Ian
I8ULL Gino
K4UEE Bob
K9AJ Mike
KØEU Randy
ON6TT Peter
PA3DUU Arie
W9IXX Phil
WØCP Walt
WØRLX Burt
Beth Flint, Ph.D., USF&W
Dave Woodside, USF&W

CONFIRMS OUR QSO/YOUR REPORT:

TO: ON4UN
AH1A confirms the following QSO(s):

MMM DD YY	GMT	MHz	2x	RST	NAME/COMMENT
Jan 28 93	18:43	14		CW	599 HOWLAND
Jan 31 93	17:49	3.5		SSB	55 HOWLAND
Feb Ø2 93	Ø6:54	7		CW	599 HOWLAND
Feb Ø2 93	18:Ø2	7		CW	599 HOWLAND

1993 Howland Is Expedition - MHDXA - TNX ,73

VERIFIED BY

QSL VERIFIED BY:

POSITION: 0° 48' N - 176° 38' W - **LOCATOR:** AJ1ØQT - **IOTA:** OC - Ø89

Station Equipment Used: Kenwood TS450S or TS850S, Cushcraft mono banders, Butternut verticals, Battle Creek Special, Alpha 89 amplifiers, Logikeyers, Heil Boom-mikes, I.C.E. filters.

QSL via: Mile-Hi DX Association, PO Box 1, Franktown, COLORADO 80116 USA.

Howland Island is a National Wildlife Refuge and is managed solely for the protection of breeding seabirds, migratory shorebirds, marine turtles, the coral reef ecosystem, and all forms of native plants and animals. The two wildlife biologists accompanying this expedition as representatives of the U.S. Fish & Wildlife Service were able to collect valuable information about plant and animal populations, and to survey the refuge for signs of any introduction of dangerous alien organisms that might disrupt the ecology of this tropical oceanic island.

Elizabeth Flint, Ph.D., USF&W

80M DXCC QSL CARDS ON4UN



Howland Island is a 400 acre, flat coral island, ½ mile wide and 1 ½ miles long, located roughly 50 miles north of the equator and 1700 miles southwest of Hawaii. It is uninhabited and vegetated only by grasses, vines and low growing shrubs due to scant rain fall, constant wind, and scorching heat. It was claimed by the USA under the Guano Act of 1856 because of the phosphate rich guano deposits which were mined until 1878.

During the mid- to late 1930's, Howland Island was colonized with young men brought from Hawaii. It was during this time that the first amateur radio operation took place from this location (K6BAZ, KF6JEG, KF6SJJ, KF6OWR to name a few).

Howland Island was to be the destination for Amelia Earhart when she departed New Guinea in 1937 on her round-the-world flight. She was to land on the hurriedly completed airstrip there. However, she and her navigator, Fred Noonan, never arrived. To this day, their fate is still debated.

During World War II, Howland served as an American air base as did nearby Baker Island, 40 miles to the south.

Since 1974, Howland and Baker Islands have been part of the Pacific/Remote Islands National Wildlife Refuge complex, overseen by the Fish & Wildlife Service of the Department of Interior. Entry is by special use permit only. The AH1A DXpedition team included two wildlife biologists from the US F&WS who studied the sea- and shorebird population on Howland and Baker during the AH1A operation.

The AH1A crew of ten operators and two wildlife biologists boarded the 70 foot schooner Machias at Christmas Island, Eastern Kiribati. It was to be the team's home for the seven day sail to Howland Island, 1140 nautical miles to the west (1300 statute miles, 2100 km). The team members became acquainted during the cruise as well as being familiarized with computerized logging and the Kenwood TS850 and TS450 radios.

A stay on the island of 9 days had been planned, however it was extended to 15 days due to bad weather brought on by weather patterns known as El Nino. Howland Island is surrounded by a narrow fringing reef, and access to the island is only over the reef in small landing boats as there is no dock. Rough surf and high seas prevented the team's departure from the island and prevented the support vessel from reliably supplying the team with food, water, and fuel. During the final six days on the island, survival techniques of gathering water from giant clam shells and rainwater for drinking was necessary.

A stormy and very rough three days were required to sail from Howland west to Tarawa, Kiribati. Three enjoyable days were spent on Tarawa awaiting the once weekly flight to Honolulu.

This Howland Island operation was the culmination of well over a years' planning by K9AJ & WØRLX. Significant pre-trip work was also done by W9IXX (power), KØEU (equipment), and WØCP (sponsor liaison). We believe this to be only the second operation from Howland Island since World War II, the first being in 1988. Over 52,000 QSO's were made by the AH1A team.

Our sincere appreciation:

- for equipment support: Alpha/ETO, Butternut, Cushcraft, Kenwood, W6EL propagation software, WF1B RTTY software, AH6FS, AH6IO, AH9B (OklaCommCtr), Battle Creek Special antenna (K8GG, W8UVZ, WØCD), K9AY, KGØE, N6AMG Memorial Group (K6MYC & K6QXY-6 meter gear), NH6UY, WH6BC, W9KNI (Logikeyer), W9SU (ICE Filters), Panamax, K9EID (Heil mics), Casio.
- for administrative support: Duane K. McDermond, Refuge Mgr.USF&W; K1MM, JA1BK, W8KKF, WA2MOE, IDXF
- for keeping us in touch with home: K1ER, N2IC/Ø, K4DLI, K4UPL, KH6DD, KH6GDR, WØUN, WYØJ
- for service as DX pilots: ON4WW, WYØJ
- for major financial support: Chiltern DX Club, Clipperton DX Club of France, European DX Foundation, INDEXA, JG2BRI & Friends, Mile-Hi DX Assn., Northern California DX Foundation, LYNX DX Group, Reseau des Emmeteurs Francais, Southeastern DX Club, Union de Radioaficianados Espanoles, Apple Computer Benelux
- for generous financial support: Birmingham (AL) ARC, Danish DX Group, Northern Illinois DX Assn (& N9US), 890 Satellite Fund
- for significant financial support: F6AML, F6CYD, F6FYD, KJ4VH, N. Jersey DX Assn., N4LIS, Flanders DX Club, W8BLA
- for gracious hospitality: KH6DD, KH6LJ, KH6OR, T3ØMT
- for efforts in QSLs: K1ER, N3SL, team from Mile-Hi DX Assn. (Denver)
- for hospitality and heroic efforts: Captain Bill Austin & the crew of the MACHIAS
- for tolerance and loving support to our wives, families & friends.

80M DXCC QSL CARDS ON4UN



80M DXCC QSL CARDS ON4UN

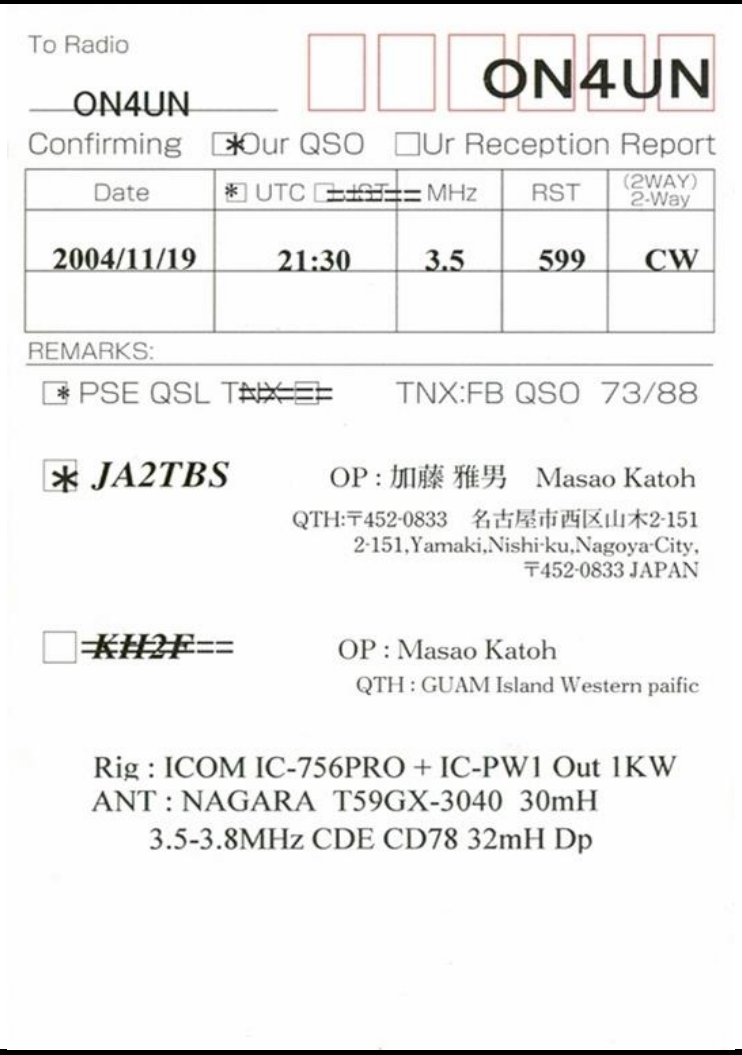

To Radio

~~ON4UN~~ **ON4UN**

Confirming ☒ Our QSO ☐ Ur Reception Report

Date	☒ UTC ☐ ~~JST~~	MHz	RST	(2WAY) 2-Way
2004/11/19	**21:30**	**3.5**	**599**	**CW**

REMARKS:

☒ PSE QSL T~~NX~~ TNX:FB QSO 73/88

☒ ***JA2TBS*** OP : 加藤 雅男 Masao Katoh

QTH:〒452-0833 名古屋市西区山木2-151
2-151,Yamaki,Nishi-ku,Nagoya-City,
〒452-0833 JAPAN

☐ ~~***KH2F***~~ OP : Masao Katoh

QTH : GUAM Island Western paific

Rig : ICOM IC-756PRO + IC-PW1 Out 1KW
ANT : NAGARA T59GX-3040 30mH
3.5-3.8MHz CDE CD78 32mH Dp

80M DXCC QSL CARDS ON4UN



80M DXCC QSL CARDS ON4UN

To Radio: ON4UN			AH3C Confirming 2-way QSO	
DATE	UTC	MHz	2-way	RS(T)
10 NOV 90	1601	3.8	SSB	55

Qso Verified By:



JOHNSTON ATOLL is located 717 miles SW of honolulu. it is one of the most isolated atolls in the world. Slowly sinking, it rests on the core of an ancient volcanic island now buried under a limestone cap thousands of feet thick. 30 years ago, Johnston Island was 60 Acres in size. Major dredging and filling operations have made the island, now 600 Acres, to appear like a very large aircraft carrier. As a national wildlife refuge and sanctuary for many rare species of tropical birds, home for about 1200 US military and civilian personnel, and site of the first commercial sized chemical weapons disposal facility, Johnston Island has become a model of man-controlled ecological balance. The climate is marine and tropical in nature with little variation in temperature, moderate rainfall, and predictable NE trade winds.
Photo, courtesy of Karin Demko, Johnston Island

ALOHA from the central Pacific Ocean.

73,

Op: Peter H. Grillo 241 Arnold Avenue, #1139, Johnston Island, Apo, San Francisco, Calif. 96305 Other Calls Held:

KNØE, W6RTT, N6CJ, W9LVT, WØLUD, W5LZG, K9PDH, DL5HI, PJ2RTT, T32BS, AH3C/KH5J

80M DXCC QSL CARDS ON4UN

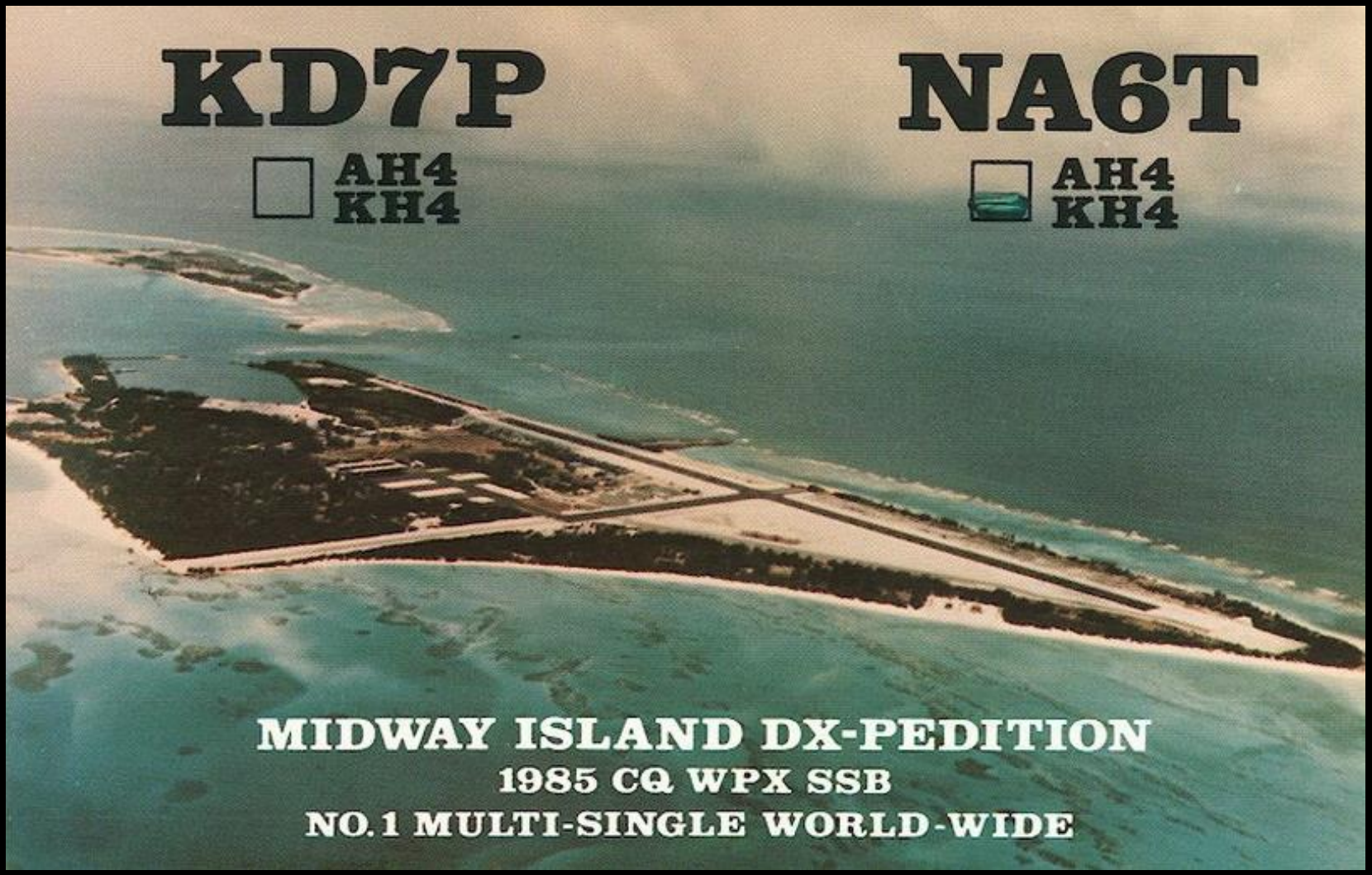

80M DXCC QSL CARDS ON4UN

CallSign	Date	Time	Band(MHZ)	Mode	RST	Rmks
ON4UN	4/04/85	0525Z	3.8	SSB	59	TNX





AMERITRON

Photograph Courtesy:
Dr. Ron Thomas
BSI Services Midway Island

Midway Island was chosen by KD7P for a multi-single assault on the world for the 1985 CQ WPX SSB Contest. The Island was chosen as the ideal QTH for three reasons: Inactivity from the island making it high on the "most wanted list," availability of a new prefix (NH4), and midway between the two greatest amateur populations in the world, U.S.A. and Japan.

We left Barbar's Point Coast Guard Station on March 26, 1985 on a United States Coast Guard C-130 aircraft arriving on Midway Island late in the afternoon with a short stopover on Kure Island (KH7). We were given permission to operate on Midway Island by the U.S. Navy, billeted in ITT housing and operated from the MWR Building.

The Station set-up was: Kenwood TS-830S, VFO-230, AL-80A Amplifier, Nagara Tri-band Beam for 10-15-20, and Dipoles at 40' for 40-160.

We set a new Multi-single record for CQ WPX SSB Oceania, and were number ONE multi-single in the world for 1985. We made 23,000 QSO's, worked 135 countries, and were active on all bands with special attention to 40-160 meters.

Support for the "Midway Island DX-Pedition" came from the Heard Island DX Association who donated the Tri-band beam left on the Island, Prime Instruments-AMERITRON who donated the AL-80A Amplifier which performed flawlessly for 18-24 hours daily without rest at 1 k.w. output, Ham Radio Outlet, W6RJ, WB6DSV, K6YRA, N6HL, WØZV, and numerous other amateurs, the Northern California DX Foundation, and the Northern California Contest Club. BUT, most of all thanks to amateurs throughout the world for making our DX-Pedition a success.

73's Bob KD7P Bob NA6T

Printed by Pend Oreille Printers • P.O. Box 159 • Sandpoint, ID 83864

80M DXCC QSL CARDS ON4UN



80M DXCC QSL CARDS ON4UN



WØRLX/KH5
Palmyra DX-Pedition
May 1988

Operators KP2A John JA5DQH Aki K9AJ Mike
WA2MOE Stu F6EXV Paul WØRLX Burt

Confirming our QSO/your report

TO RADIO	MAY '88	UTC	MHz	2-WAY	RST
ON4UN	2	0749	14	SSB/~~CW/RTTY~~	59 (~~9~~)
	5	0459	3.5	~~SSB~~/CW/~~RTTY~~	59 (9)

Verified By WA2MOE

QSL verified by

QSL Manager
Stu Greene WA2MOE
9 Tamarack Drive
Peekskill, NY 10566,
U.S.A.

QSL Manager for Japan
The DX Family Foundation
P.O. Box 12,
Shinjukukita-Ochiai,
Tokyo 161, JAPAN

80M DXCC QSL CARDS ON4UN

Palmyra Atoll is located at 5 degrees 53 minutes north latitude and 162 degrees 05 minutes west longtitude. The atoll consists of a number of small islands in a U shape with the entrance to the lagoon being to the west. It is a beautiful Pacific atoll 360 miles north of the equator and is privately owned. Discovered in 1802 by the American vessel Palmyra the islands were a military base during World War II and a copra plantation after the war. It is a wet tropical spot teeming with hermit crabs and coconut trees and is the nesting place for thousands of seabirds, including sooty terns, fairy terns and boobies.

Home Island is at the southwestern tip of the atoll facing the lagoon to its north and the Pacific Ocean to the south. Access to Home Island by water is limited to high tides, although the operators did carry a considerable amount of equipment by hand at low tide. The airfield on Cooper Island is covered with nesting terns and the wreckage of an aircraft which crashed in 1980 during an earlier Palmyra DX-Pedition lies just to the southeast of the runway.

In 87 hours 15,022 contacts were made including 504 on 160 meters and 58 on rtty.

The operators wish to acknowledge support from The Northern California DX Foundation, Inc., The DX Family Foundation of Japan, The Clipperton DX Club, The International DX Foundation, the European DX Foundation, Yanmar for its loan of two generators which never failed and Citizens Watch Company.

Thanks are due to JA1ACB, KK4LM, HB9RG, TR8CR, W5FS, Long Island DX Association, Northern Illlinois DX Association, Mile Hi DX Association, F6CVR, Club DX 24, LA DX Group and REF 33 for significant financial donations.

Thanks also go to N2IC/Ø, WØZV, WØUN, KDØRW, N2AIR, N6AHV, W8UVZ, W8KKF, W9UCW, W9YYG, K9GX, JR1AIB, JH1HGC, JA7RHJ, JE1JKL, AF2C and T32AN and to W6DU and W6OAT for their assistance and support.

Thanks for hospitality and other support are due KH6CC, KH6OR, KH6BZF, KH6LJ, KH6XX and W6HTH/KH6.

Last, but not least to the wives and families of the operators go our thanks for their loving support. We always knew they were concerned about us and we love them.

QSL Cards courtesy of DXFF

80M DXCC QSL CARDS ON4UN



HAWAII

80M DXCC QSL CARDS ON4UN

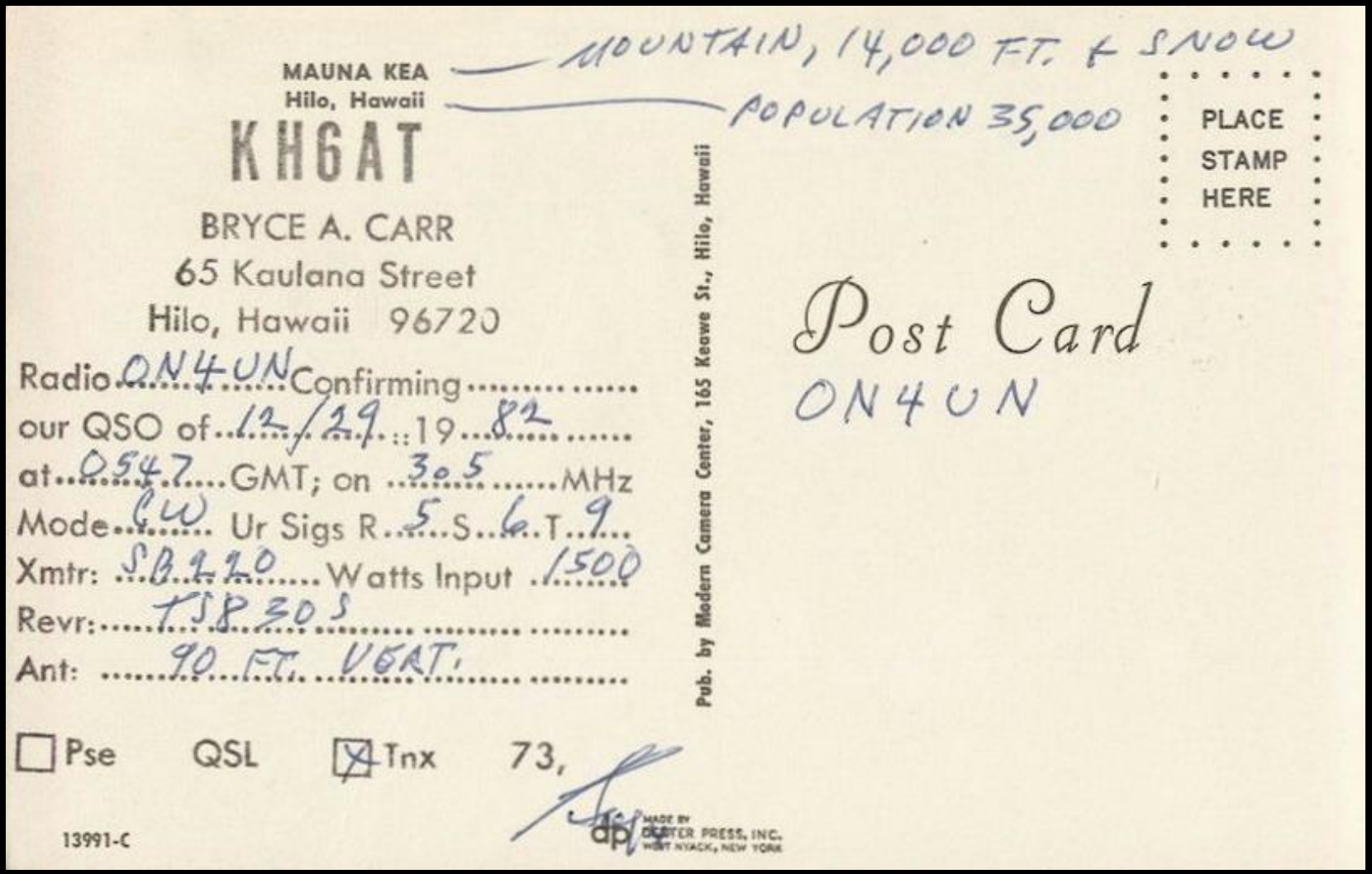

80M DXCC QSL CARDS ON4UN

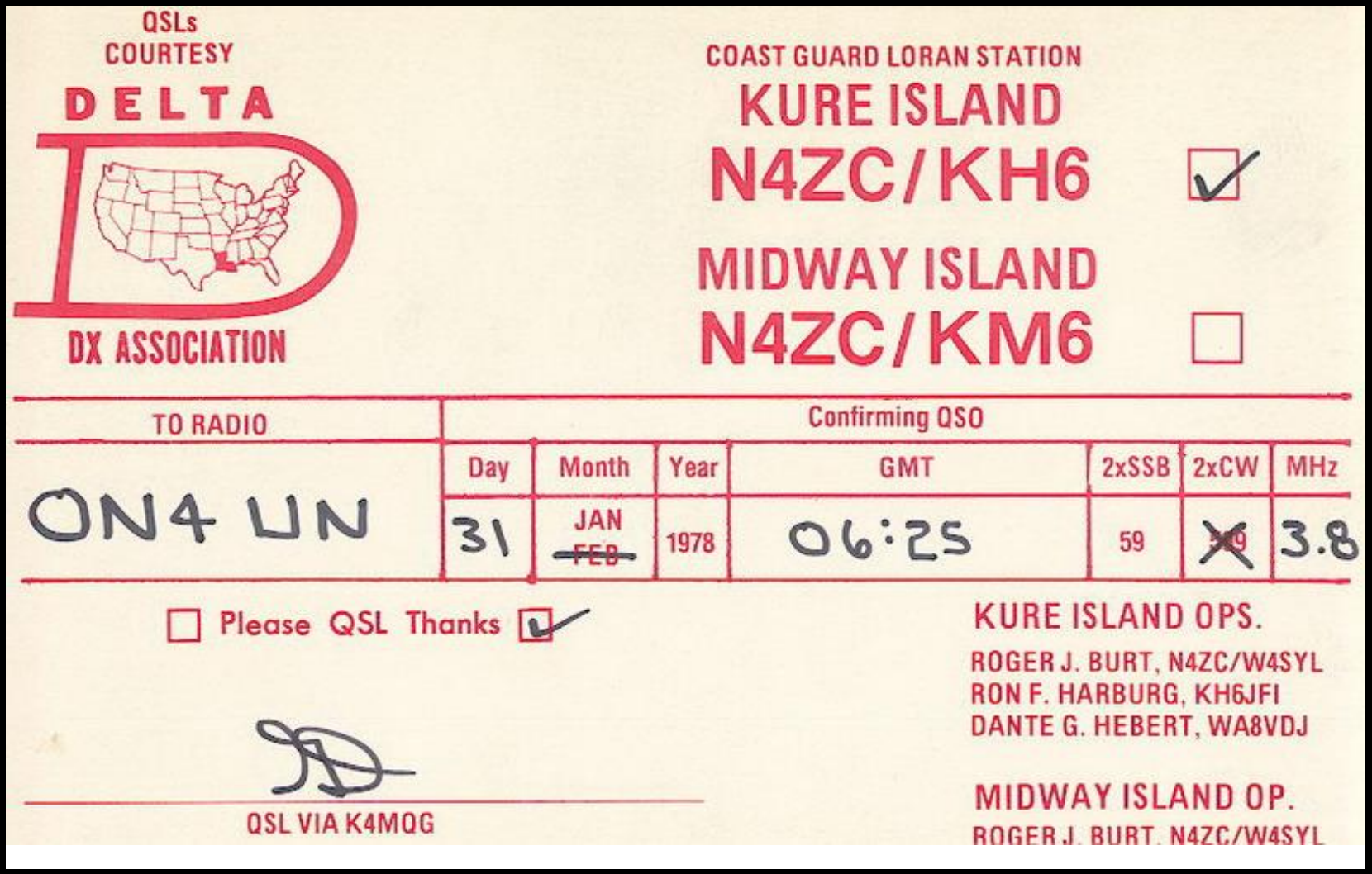

QSLs
COURTESY
DELTA
DX ASSOCIATION

COAST GUARD LORAN STATION
KURE ISLAND
N4ZC/KH6 ☑

MIDWAY ISLAND
N4ZC/KM6 ☐

TO RADIO	Confirming QSO						
	Day	Month	Year	GMT	2xSSB	2xCW	MHz
ON4 UN	31	JAN ~~FEB~~	1978	06:25	59	~~59~~	3.8

☐ Please QSL Thanks ☑

QSL VIA K4MQG

KURE ISLAND OPS.
ROGER J. BURT, N4ZC/W4SYL
RON F. HARBURG, KH6JFI
DANTE G. HEBERT, WA8VDJ

MIDWAY ISLAND OP.
ROGER J. BURT, N4ZC/W4SYL

KURE ISL

80M DXCC QSL CARDS ON4UN



80M DXCC QSL CARDS ON4UN

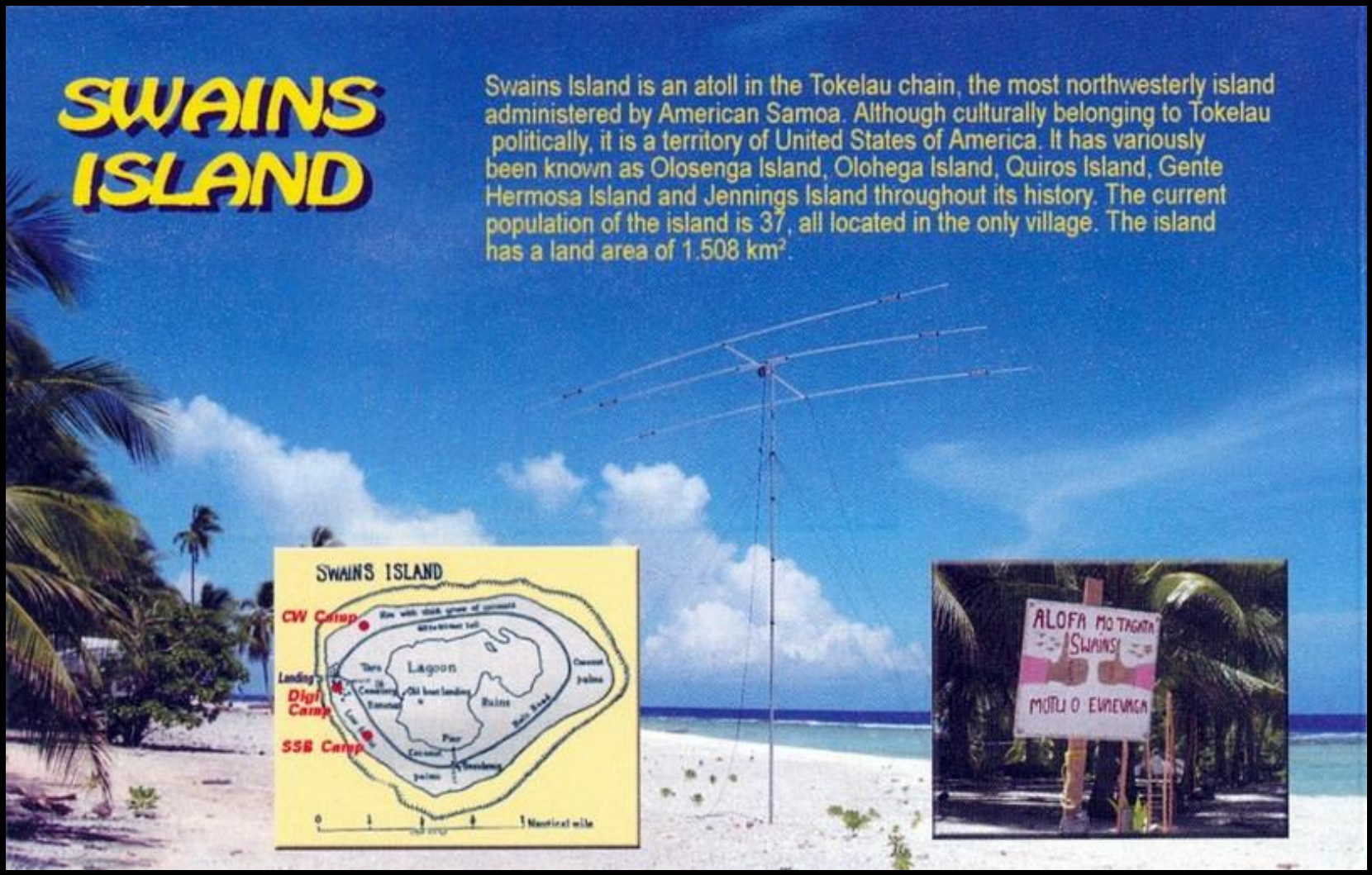

80M DXCC QSL CARDS ON4UN



N8S

SWAINS ISLAND DXPEDITION

4-17. April 2007.

IOTA: **OC-200 (11°05'S 171°05'W)**

Zone: **CQ-32** **ITU-62** WW Grid: **AH48kw**

Swains island is unusual as the atoll is an unbroken circle of land and as such it features a lagoon closed off from the sea. The fate of such a lagoon depends on the amount of rain. No rain: it dries up; some rain: it changes into a small, strongly saltwater lake; lots of rain: it changes into a freshwater lake. The latter has happened here.

* * *

Grateful Thanks to:

To Radio: **ON4UN**

N8S confirms the following QSO(s):

Date	Time	Band	Mode	RST	RS-T
09-04-2007	05:34	40m	CW	599	
09-04-2007	10:06	20m	CW	599	
10-04-2007	05:20	80m	CW	599	
12-04-2007	07:58	20m	SSB	59	

TNX for the QSO's 73's Hrane, YT1AD

QSL via:
Prof. dr Hrane Milošević YT1AD
36206 Vitanovac, Serbia

QSL verified by Fex, YU1DX

KØGEO

LZ1JZ QSL PRINT
http://www.LZ1JZ.com

QSL created YU1DX

80M DXCC QSL CARDS ON4UN



80M DXCC QSL CARDS ON4UN



80M DXCC QSL CARDS ON4UN

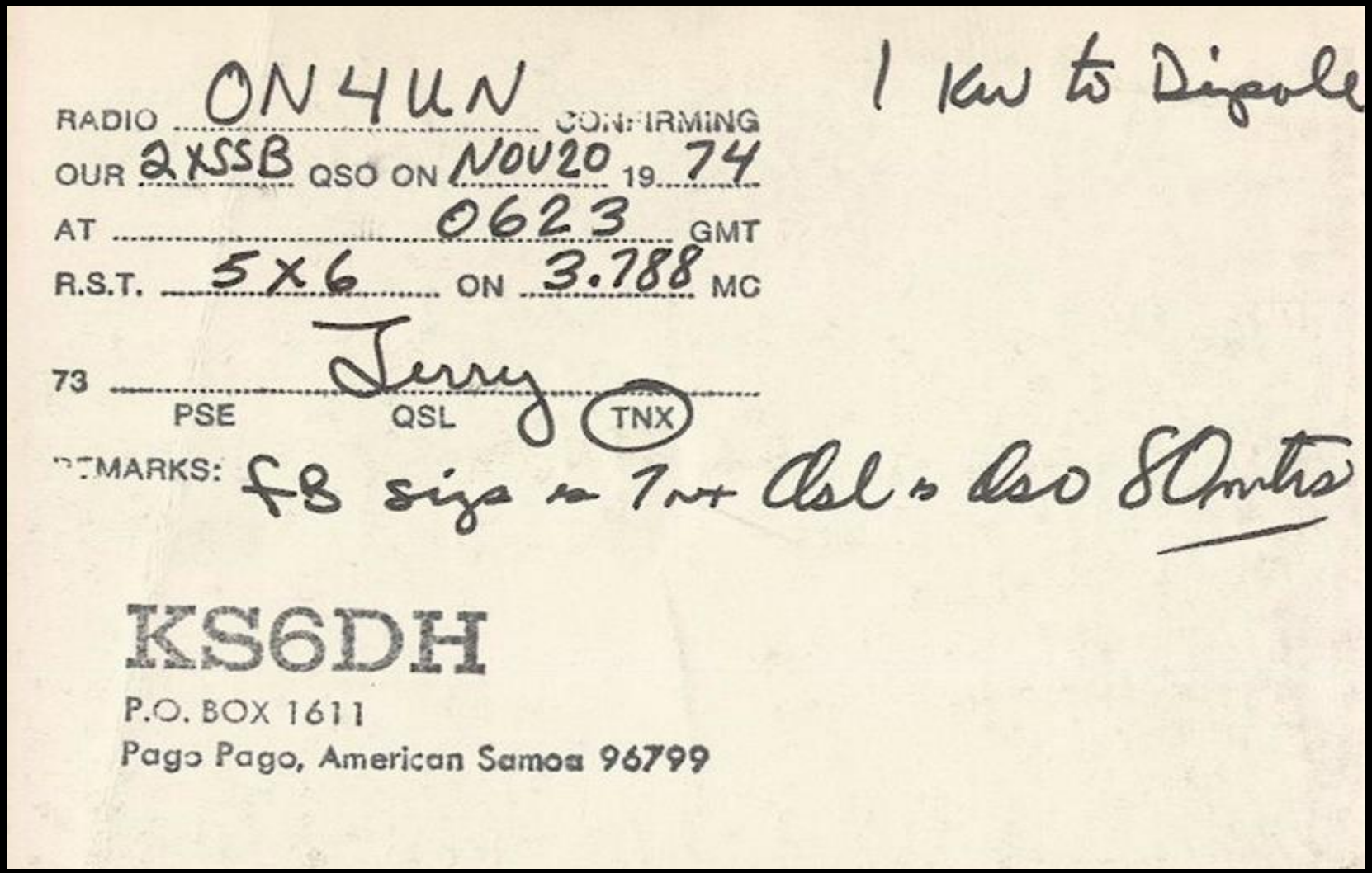

RADIO ON4UN CONFIRMING

OUR 2XSSB QSO ON NOV20 19 74

AT 0623 GMT

R.S.T. 5X6 ON 3.788 MC

73 Jerry

PSE QSL TNX

REMARKS: FB sigs & Tnx Qsl & QSO 80mtrs

1 KW to Dipole

KS6DH

P.O. BOX 1611

Pago Pago, American Samoa 96799

80M DXCC QSL CARDS ON4UN

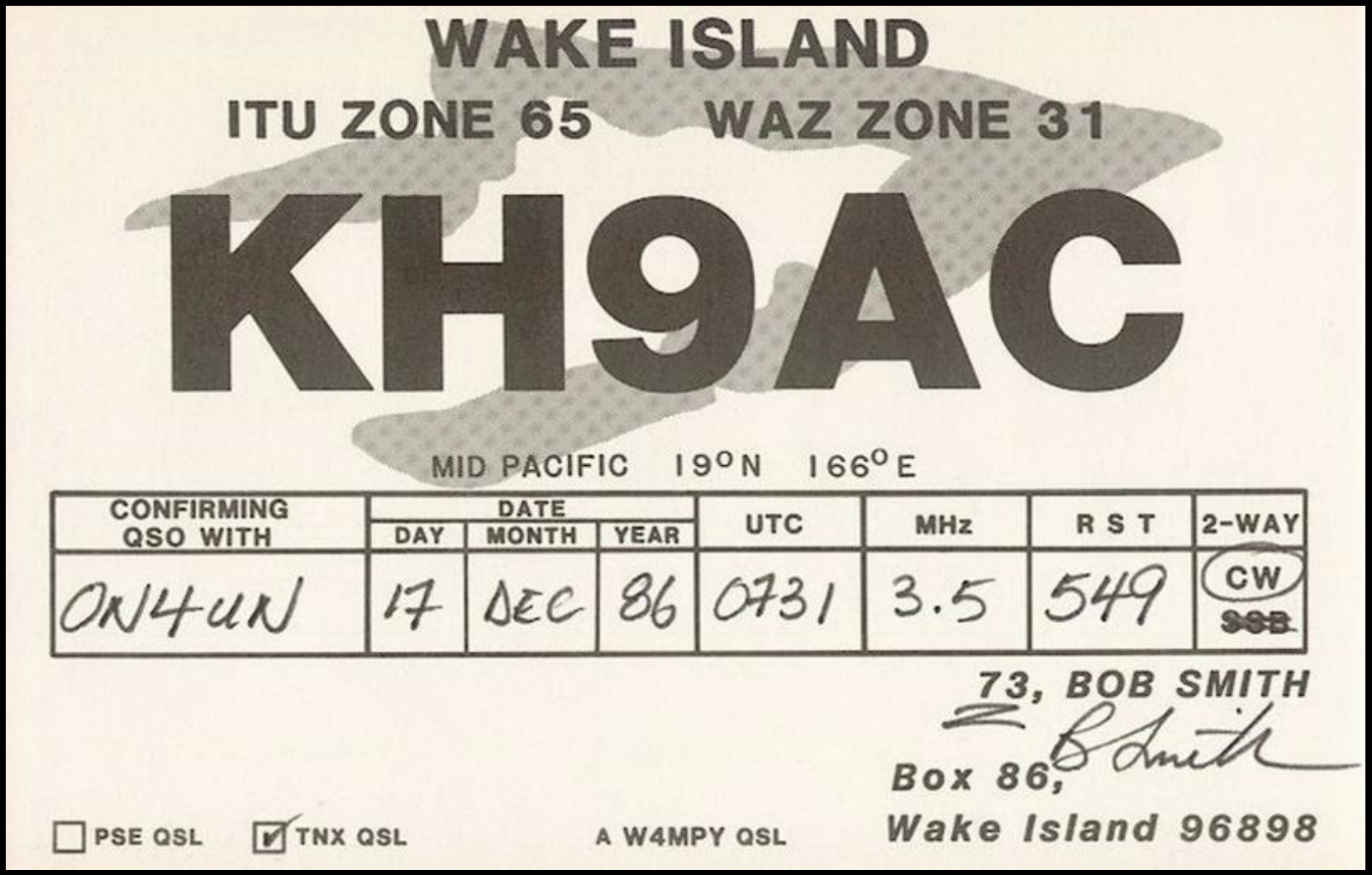

80M DXCC QSL CARDS ON4UN

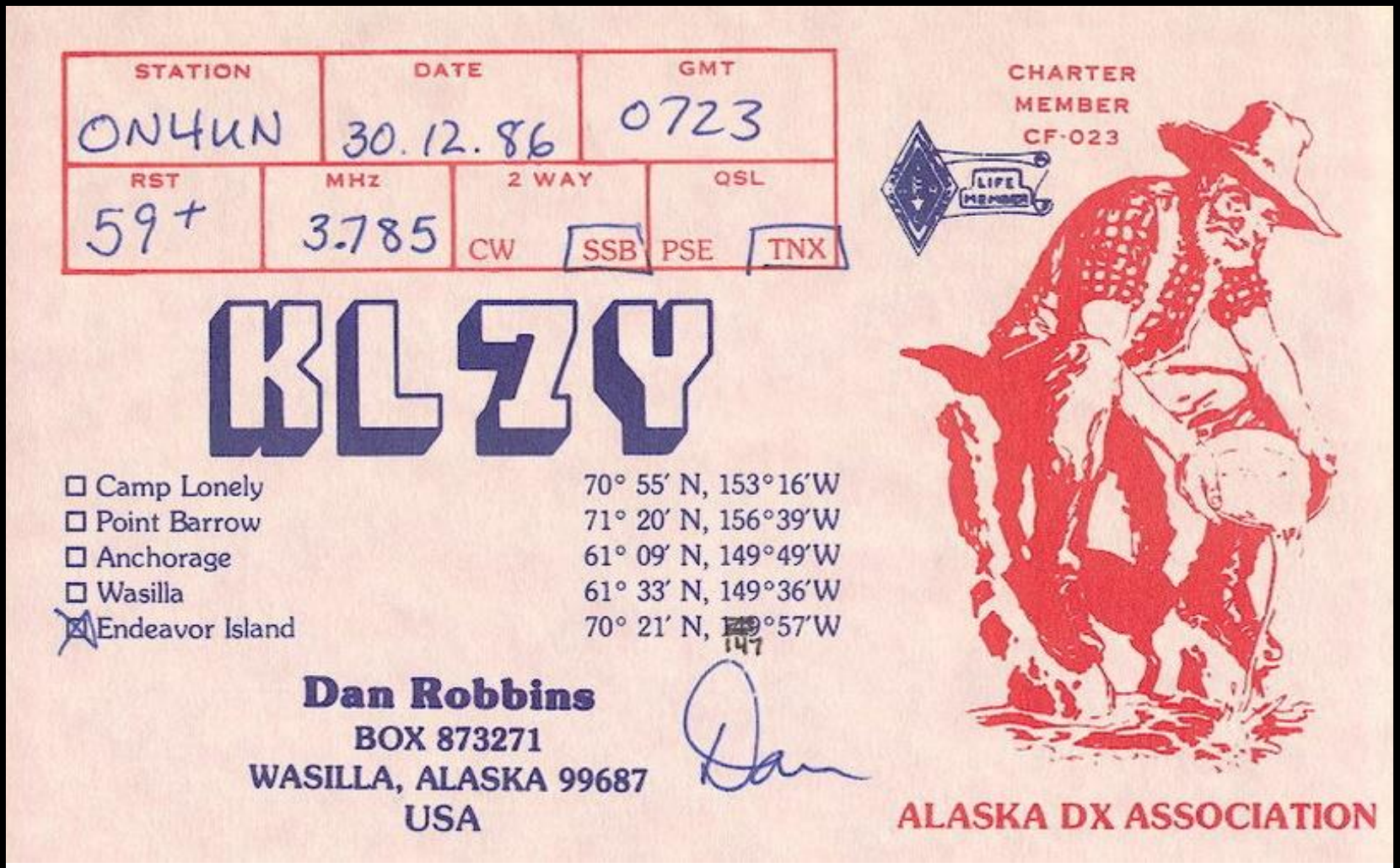

80M DXCC QSL CARDS ON4UN

QSL CARDS
DONATED BY:

NORTHERN CALIFORNIA DX FOUNDATION, INC.

NORTHERN
CALIFORNIA DX
FOUNDATION INC.

QSL TO NØTG

1978 NAVASSA ISLAND DX-PEDITION

NØTG/KP1



80M DXCC QSL CARDS ON4UN

1978 NAVASSA ISLAND DX-PEDITION

29 NOV/DEC 1978

TO RADIO: ON4UN 73 Randy

UTC	RST	BAND							MODE
0315	5-5	160	(80)	40	20	15	10	6	2XSSB

The 1978 Navassa Island DX-Pedition was operated from 26 November to 3 December 1978; 22303 SSB and CW QSO's were made. Our thanks to each of you who made this possible. We hope we were a new country for you on a new mode or band.

Operators: Randy Rowe, NØTG; Dave Bowker, WØRJU; Myron Kern, WØZH; Tony Trice, ADØP; Joe Markowski, NØWL; Sy Adler, K2KA; Miles Brown, W2PAU; Joe Duffin, W2ORA; Dave Johnson, WA4SSU; Jon Lindsay, W6OIG.

Recognitions: Our sincere appreciation is hereby expressed to the following organizations who have directly supported the DX-Pedition: Atlas Radio, Northern California DX Foundation, Long Island DX Association, McDonnell Douglas Amateur Radio Club, Virginia Century Club, Rookies Amateur Radio Club, Southeastern DX Club, St. Louis Area Teleprinter Society II, St. Charles Amateur Radio Club, Egyptian Radio Club, Gateway Chapter Ten-Ten International, Suddeutsche DX-Gruppe, St. Louis Suburban Radio Club, Mid-Mo Amateur Radio Club, Mississippi Valley DX and Contest Club, and the organized Japanese support via JH1VRQ.

Special thanks to the following for assistance in promotion: W1VV, W1WY, WB1DGD, K2AA, W2GHK, W2IYX, W3HNK, WA3HUP, K4IIF, WA6AHF, WA6AUD, N6JM, W6VPH, W7OK, N7RO, W9MXC, KØDQV, WØDU, WBØMSZ, DJ9ZB, JH1VRQ, LU2AFH, VK3AKK, VU2CK, ZS6IW, 6Y5LA and to the many others who cannot be recognized due to space limitations but without whom the DX-Pedition could not have been a success. Thanks to all.

80M DXCC QSL CARDS ON4UN



80M DXCC QSL CARDS ON4UN

NP2B
St. Croix
U.S. Virgin Islands

Confirming QSO with			Day Month Year	
OT 9T			31 X 99	
UTC	Band	RST	Mode 2-way	QSL
0617	3.5	5/9	SSB	~~PSE~~ TNX

North America IOTA - NA-106 CQ - 8 ITU - 11 LAT. 17.49N. LON. 64.37W.

Contest Team: John Ellis NP2B, John McHugh KU4GY, Bruce Phegley W4OV, Julio Ripoll WD4JNS

St. Croix is the largest of the three U.S. Virgin Islands. The picture on the front is of Buck Island, a small, uninhabited island, and a U.S. National Park, one mile north of St. Croix. Christopher Columbus discovered St. Croix in 1493. Many buildings in downtown Christiansted date back to the early 1700's.
We were delighted with sunny weather in the 80's, clear blue Caribbean waters, fabulous scuba diving, and the flavor of Caribbean people, food and music.
Special thanks for John NP2B & Jeanette NP2C for hosting the CQ WW Contest team.

Contest Statistics: SSB, Multi-single, QSO's: 4,645, Score: 5,739,552 points.

Equipment: Ten Tec Paragon & Kachina & Icom 706 MKII tranceivers, Ten Tec Titan amplifier
Antennas: Hygain Explorer 14 & Cushcraft A-3 (3 element yagis),
40m/80m dipole, 160m long wire & 160m WA7UQV Balloon Antenna.

Our sincere thanks to our families for their love and support.

TNX for the QSO and hope to see you on our next DXpedition from ...?...

80M DXCC QSL CARDS ON4UN



80M DXCC QSL CARDS ON4UN



☒ WP4U
www.qrz.com/wp4u
☐ NP3U

AMATEUR RADIO AROUND THE WORLD

CQ Zone 8
ITU Zone 12
IOTA NA-099
Grid: FK68wj

To Radio OO4UN

Via / name ON4UN

Day Month Year	Time, UTC	Band, MHz	Mode 2-way	RST
5-1-2005	2347	3.813/794	SSB	5-9

AMSAT

MI CASITA CONTEST CLUB
PO BOX 9369
BAYAMON, PR 00960-9369
USA

UX5UO print

73! Paulo

Thanks for the QSO(s)
PSE ~~DX~~ QSL ~~TNX~~

TNX for good QSO. Please QSL.

80M DXCC QSL CARDS ON4UN

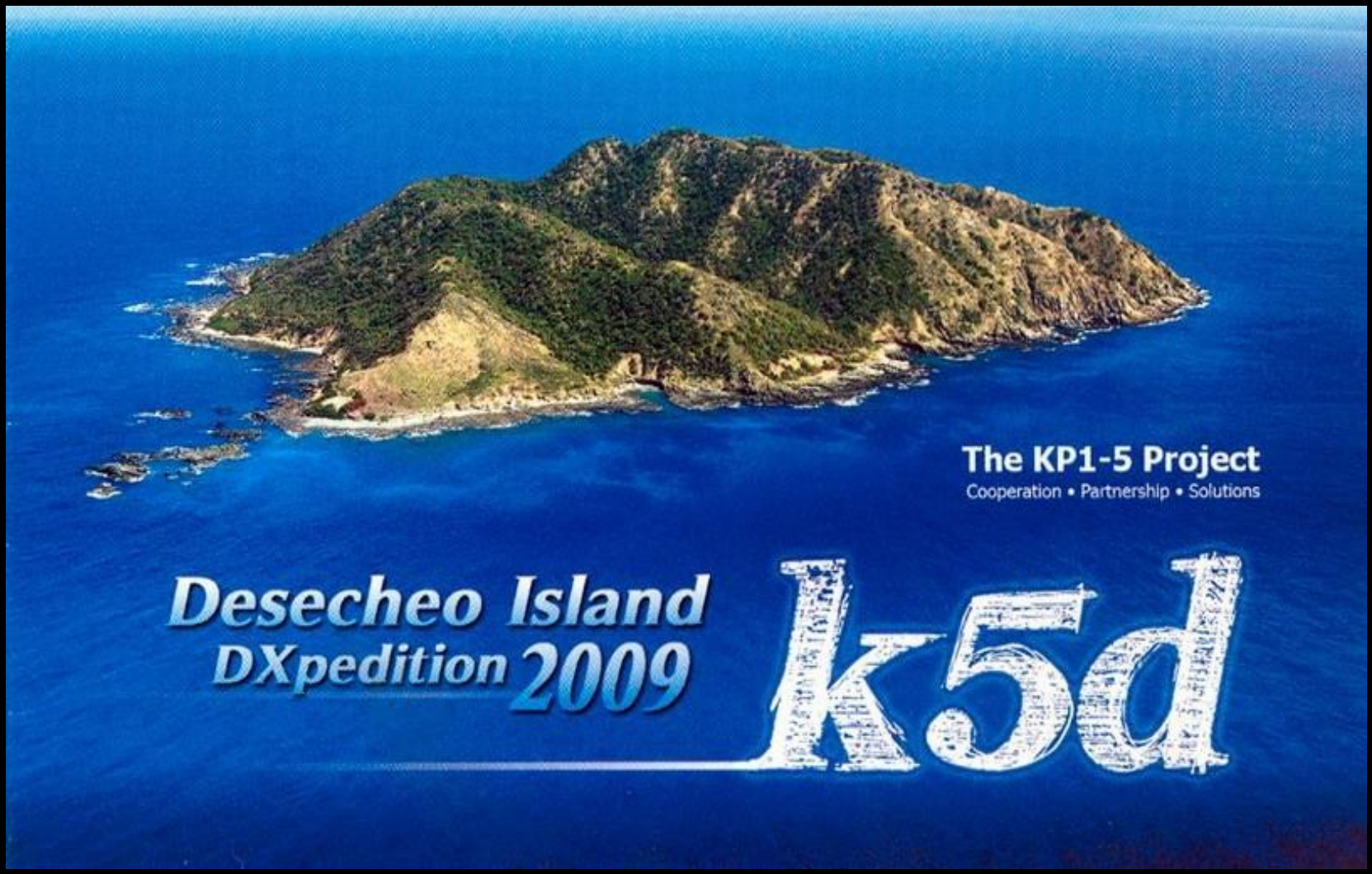

80M DXCC QSL CARDS ON4UN



80M DXCC QSL CARDS ON4UN

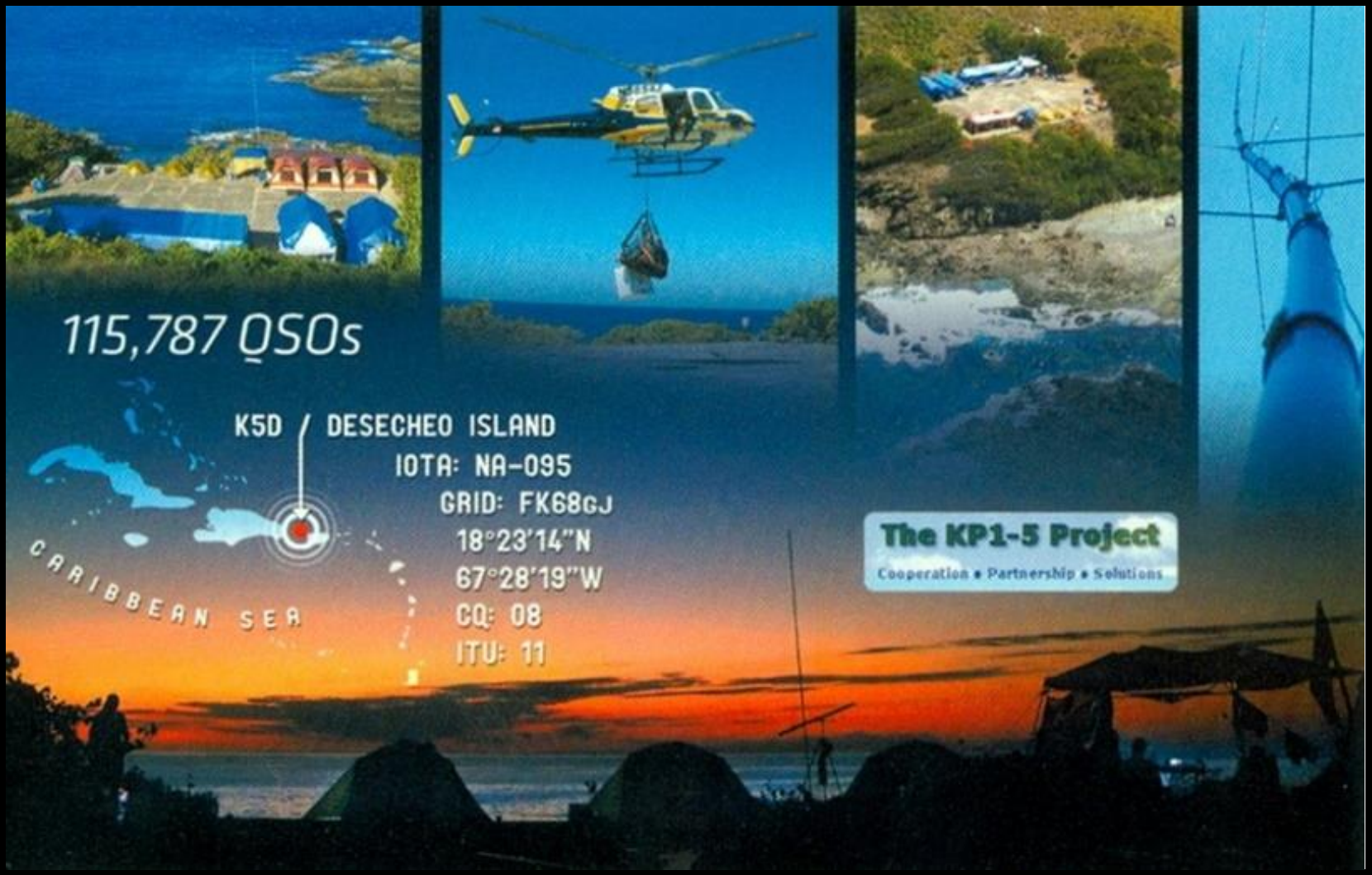

80M DXCC QSL CARDS ON4UN



80M DXCC QSL CARDS ON4UN



80M DXCC QSL CARDS ON4UN

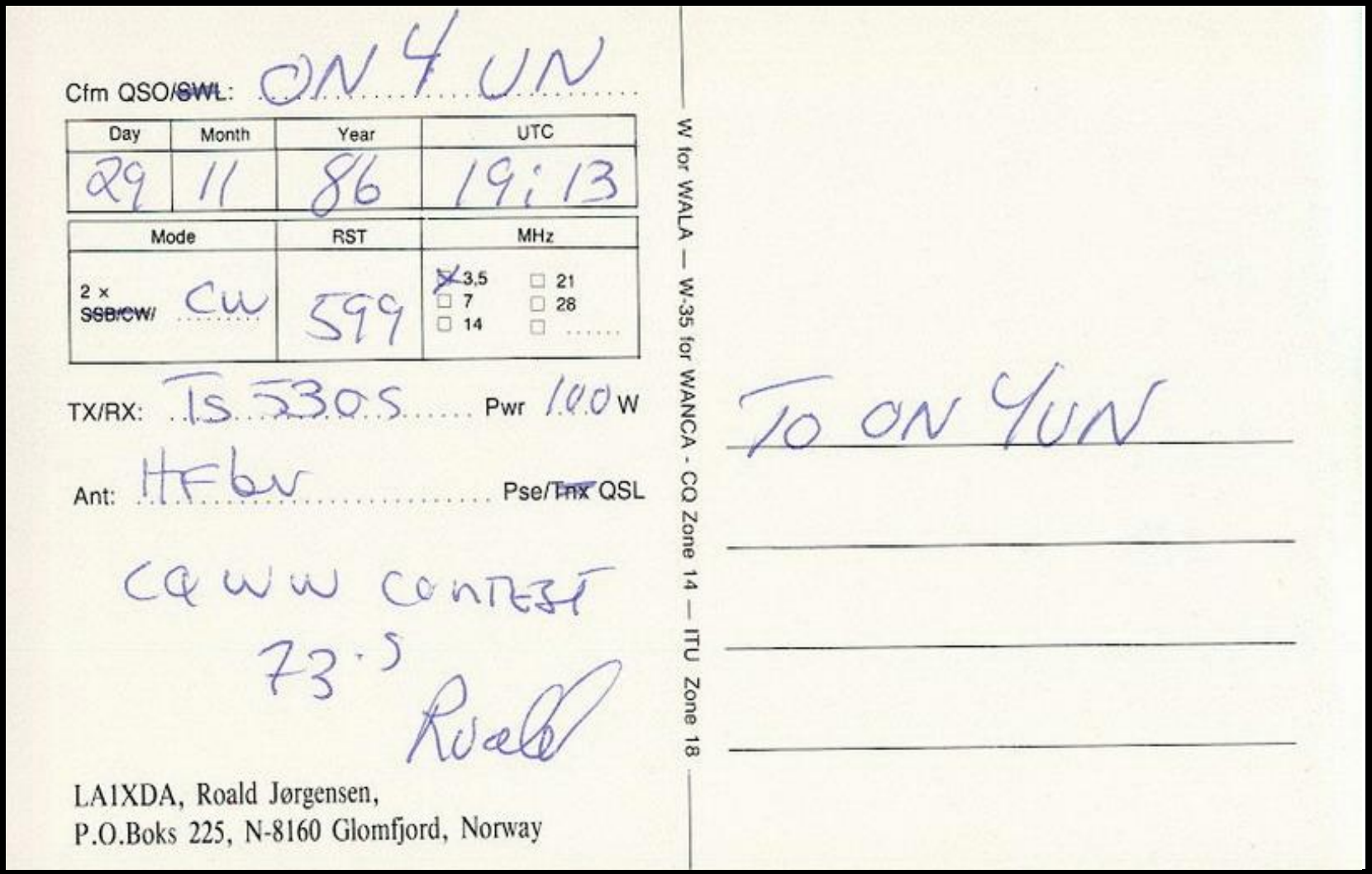

Cfm QSO/~~SWL~~: ON4UN

Day	Month	Year	UTC
29	11	86	19:13

Mode	RST	MHz
2 × ~~SSB/CW/~~ CW	599	☒ 3,5 ☐ 21 ☐ 7 ☐ 28 ☐ 14 ☐ .....

TX/RX: TS 230S Pwr 100 W

Ant: HF 6v Pse/~~Tnx~~ QSL

CQ WW CONTEST

73's

Roald

LA1XDA, Roald Jørgensen,
P.O.Boks 225, N-8160 Glomfjord, Norway

W for WALA — W-35 for WANCA - CQ Zone 14 — ITU Zone 18

TO ON4UN

80M DXCC QSL CARDS ON4UN



80M DXCC QSL CARDS ON4UN

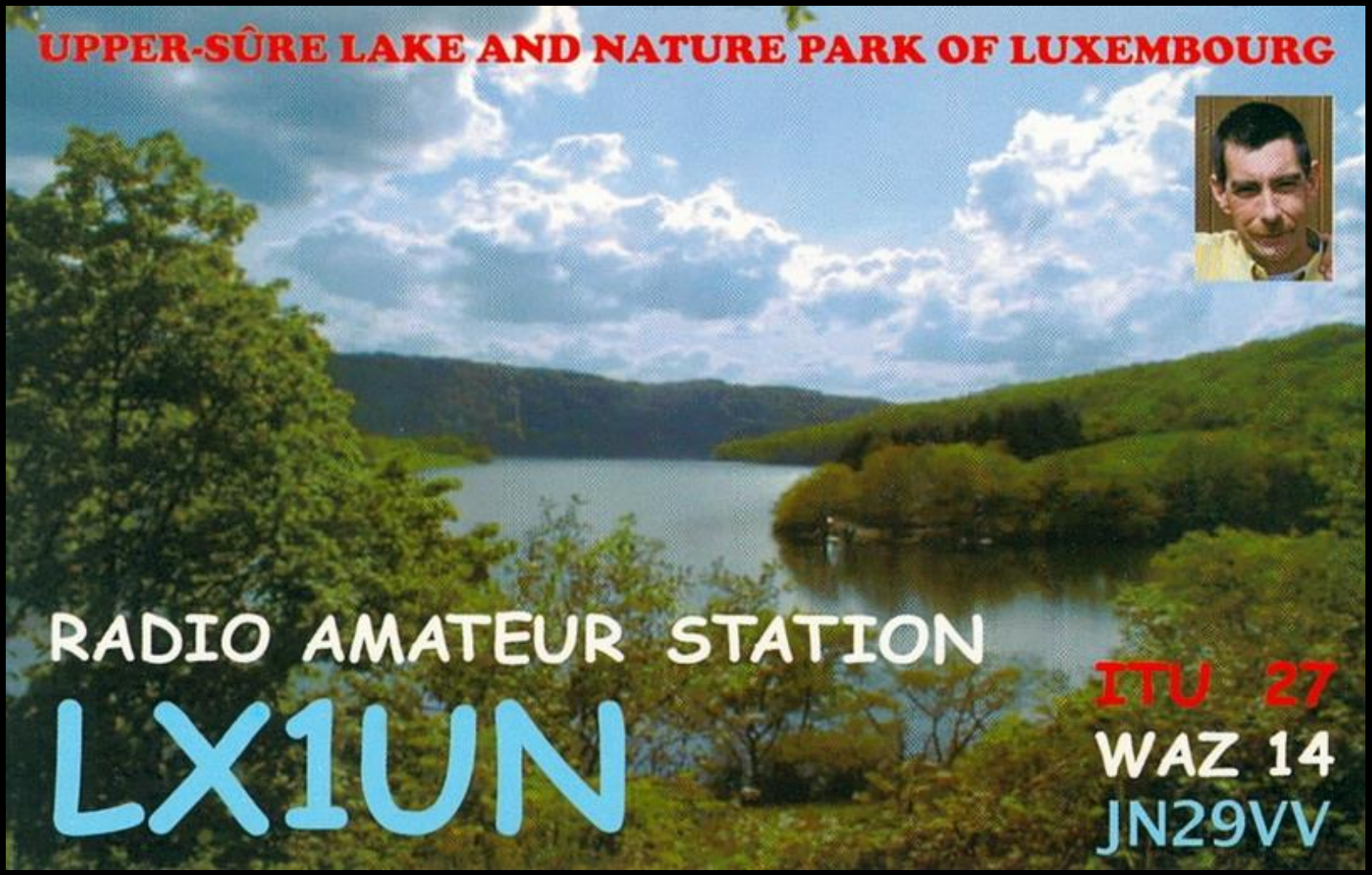

80M DXCC QSL CARDS ON4UN

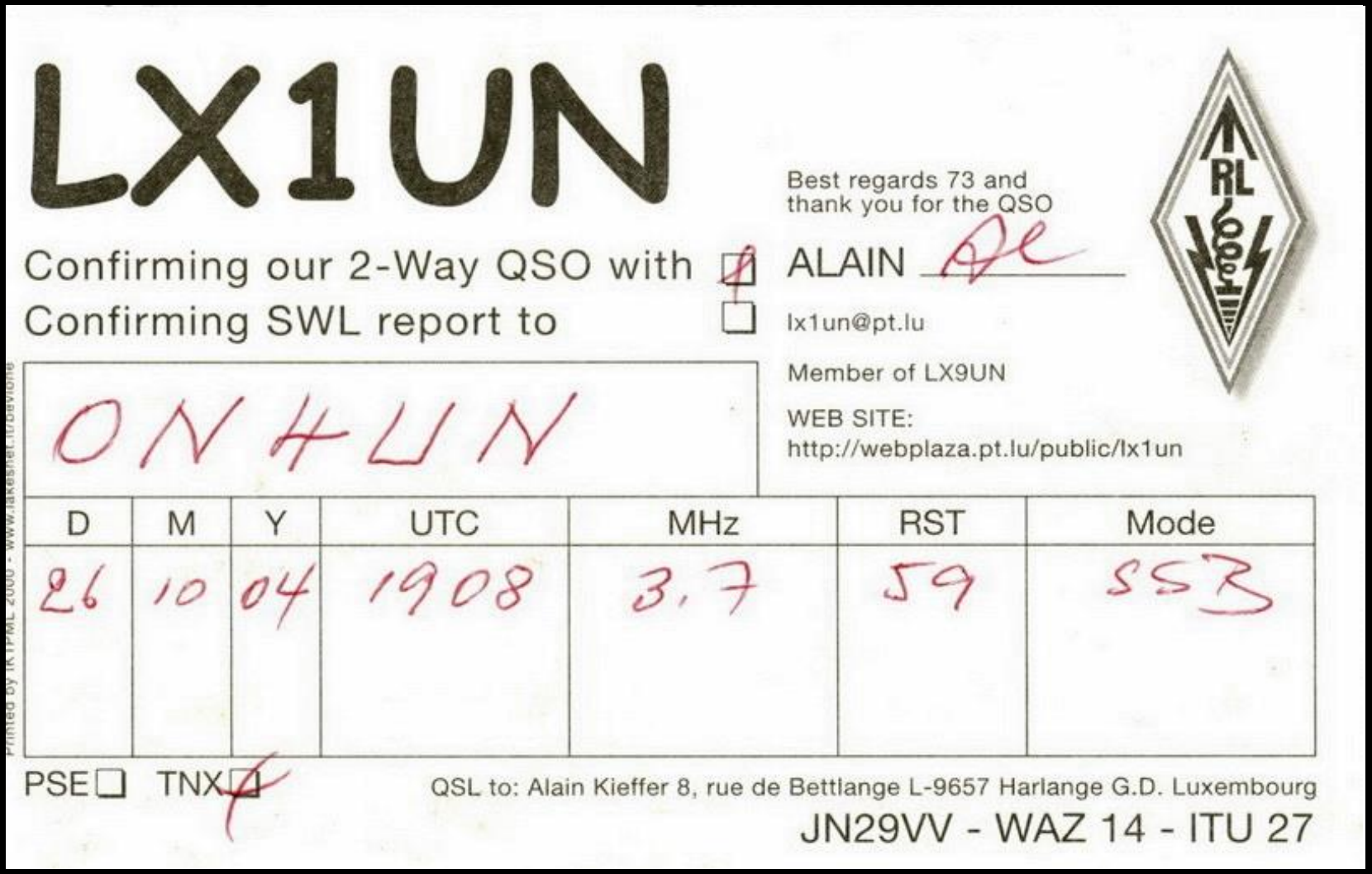

LX1UN

Confirming our 2-Way QSO with ☑
Confirming SWL report to ☐

Best regards 73 and thank you for the QSO

ALAIN

lx1un@pt.lu

Member of LX9UN

WEB SITE:
http://webplaza.pt.lu/public/lx1un

ON4UN

D	M	Y	UTC	MHz	RST	Mode
26	10	04	1908	3.7	59	SSB

PSE ☐ TNX ☑

QSL to: Alain Kieffer 8, rue de Bettlange L-9657 Harlange G.D. Luxembourg

JN29VV - WAZ 14 - ITU 27

Printed by IKTPML 2000 - www.lakeshet.it/bevione

80M DXCC QSL CARDS ON4UN



80M DXCC QSL CARDS ON4UN

TO RADIO OO4UN via ON4UN

D M Y	UTC	MHz	RS (T)	MODE
06.01.2005	20:28	3,5	599	CW

RIG ICOM 737 PWR 100 W ANT Lw 42m

PSE QSL TNX Many DX! BEST 73 Artur

OP. ARTŪRAS BURAGAS

QTH: VILNIUS, LOC. KO24OR

80M DXCC QSL CARDS ON4UN



80M DXCC QSL CARDS ON4UN

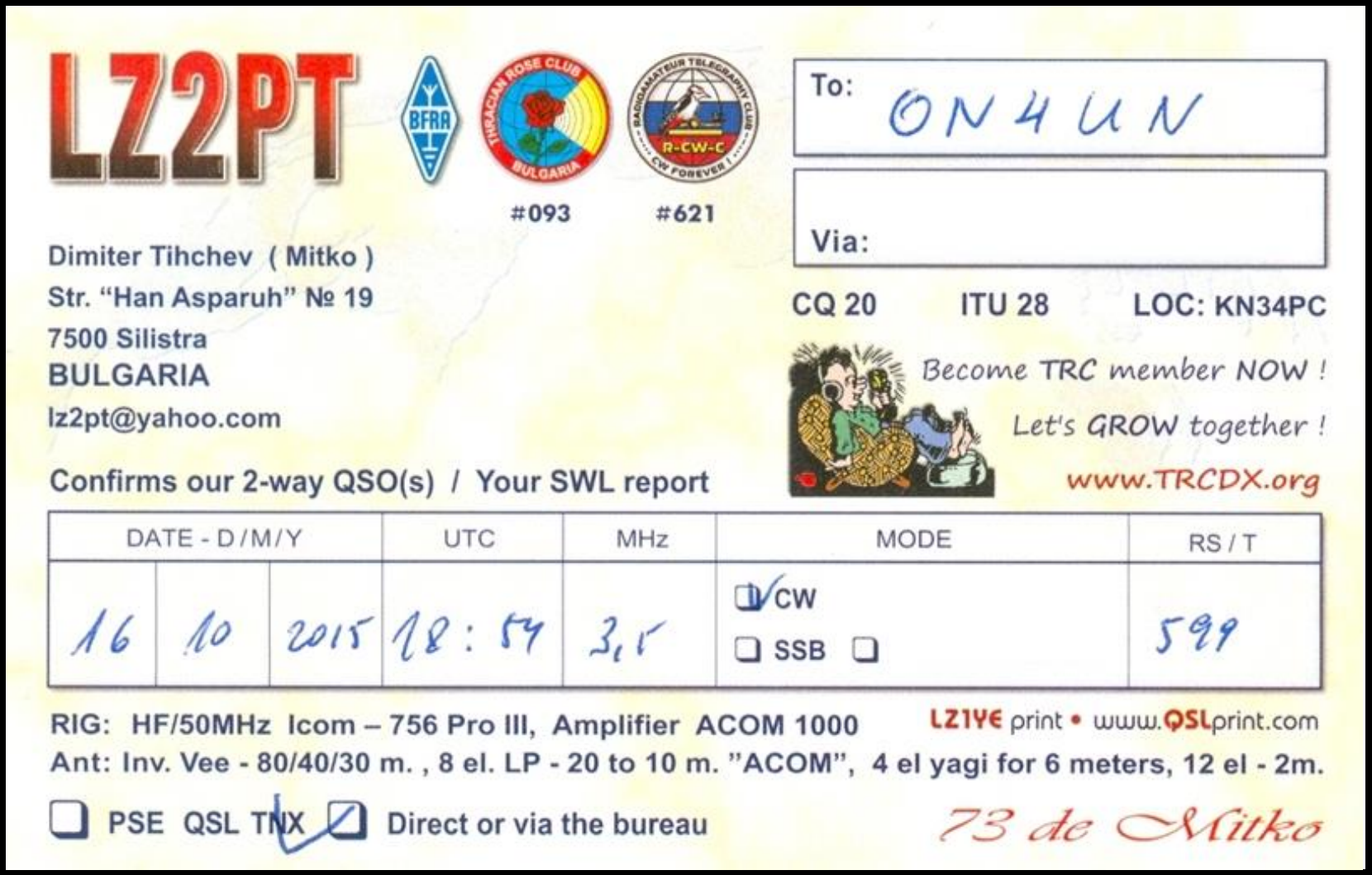

LZ2PT

#093 #621

To: ON4UN

Via:

Dimiter Tihchev (Mitko)
Str. "Han Asparuh" № 19
7500 Silistra
BULGARIA
lz2pt@yahoo.com

CQ 20 ITU 28 LOC: KN34PC

Become TRC member NOW !
Let's GROW together !
www.TRCDX.org

Confirms our 2-way QSO(s) / Your SWL report

DATE - D/M/Y			UTC	MHz	MODE	RS / T
16	10	2015	18:54	3,5	☑ CW ☐ SSB ☐	599

RIG: HF/50MHz Icom – 756 Pro III, Amplifier ACOM 1000
Ant: Inv. Vee - 80/40/30 m. , 8 el. LP - 20 to 10 m. "ACOM", 4 el yagi for 6 meters, 12 el - 2m.

LZ1YE print • www.QSLprint.com

☐ PSE QSL TNX ☑ Direct or via the bureau

73 de Mitko

80M DXCC QSL CARDS ON4UN

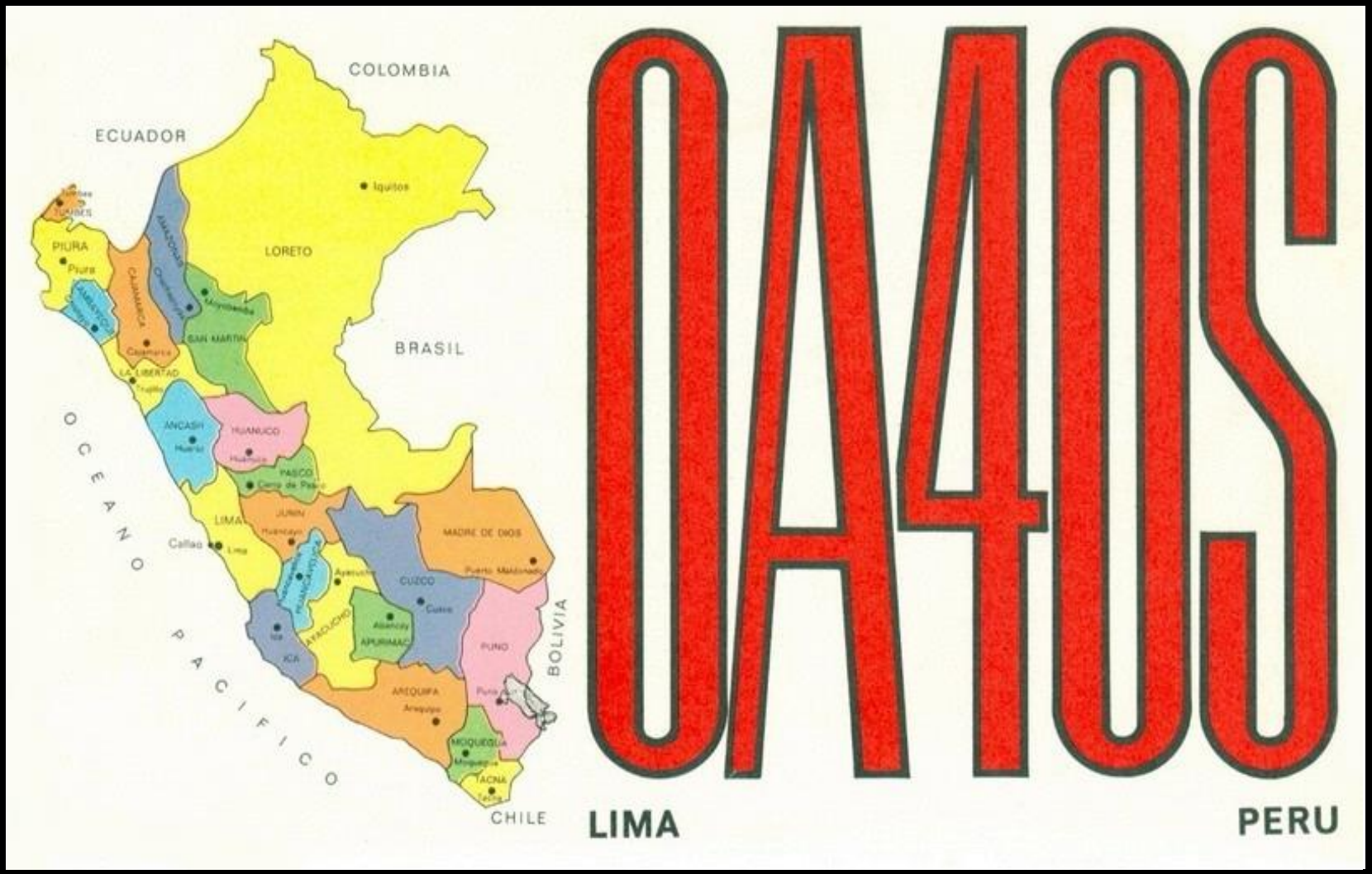

80M DXCC QSL CARDS ON4UN

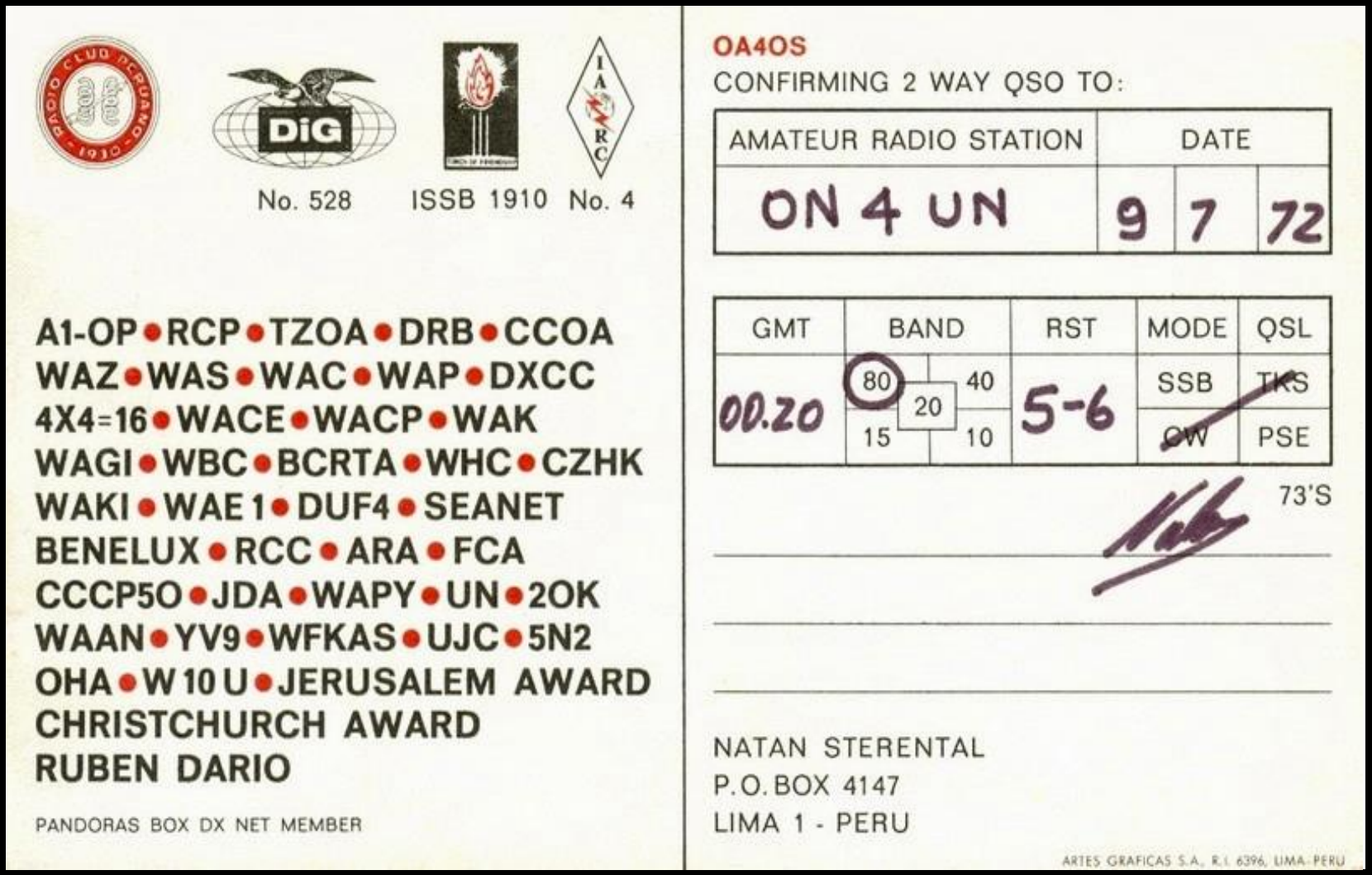

No. 528 ISSB 1910 No. 4

A1-OP • RCP • TZOA • DRB • CCOA
WAZ • WAS • WAC • WAP • DXCC
4X4=16 • WACE • WACP • WAK
WAGI • WBC • BCRTA • WHC • CZHK
WAKI • WAE 1 • DUF4 • SEANET
BENELUX • RCC • ARA • FCA
CCCP5O • JDA • WAPY • UN • 2OK
WAAN • YV9 • WFKAS • UJC • 5N2
OHA • W 10 U • JERUSALEM AWARD
CHRISTCHURCH AWARD
RUBEN DARIO

PANDORAS BOX DX NET MEMBER

OA4OS

CONFIRMING 2 WAY QSO TO:

AMATEUR RADIO STATION	DATE		
ON 4 UN	9	7	72

GMT	BAND	RST	MODE	QSL
00.20	(80) 40 20 15 10	5-6	SSB	~~TKS~~
			~~CW~~	PSE

73'S

NATAN STERENTAL
P.O. BOX 4147
LIMA 1 - PERU

ARTES GRAFICAS S.A., R.I. 6396, LIMA-PERU

80M DXCC QSL CARDS ON4UN



80M DXCC QSL CARDS ON4UN

This is the first Czech radioamateur station in LEBANON-Beirut LOC: KM73ST

OKDXC
CZECH AMATEUR RADIO DX CLUB

OKDXF confirming QSO with

OT9T

via: ON4UN

OP PAVEL PŘÍHODA OK1MU

member of OKDXF, OKDXC, CCC. He is the main operator of the Radioclub OL7M. Lebanon is a historical country on the coast of Mediterranean Sea. It is a republic since 1943. There live more than 3,5 mil. inhabitants on area of 10.452 square kilometers. Official languages are Arab, French and English.

Date	UTC	MHz	2way	RST
31 Oct 1999	11:02	14.	SSB	59
26 Nov 1999	01:40	1.8	CW	599
27 Nov 1999	04:39	3.5	CW	599
12 Dec 1999	06:35	28.	CW	599

Mostly CW operation

QSL via OKDXF Bradlec 73 Kosmonosy 293 06 Czech Rep. or CRC Box 69 Praha1

80M DXCC QSL CARDS ON4UN



80M DXCC QSL CARDS ON4UN



OE2XEL

OE2 DX Group Headquarters Station
P.O. Box 33, A-5025 Salzburg-Parsch
Austria/Europe

☐ OE2CHN ☒ OE2GEN ☐ OE2SCM
☐ OE2CRM ☐ OE2LCM ☐ OE2SXL
☐ OE2DYL ☐ OE2MON ☐ OE2VEL
☐ OE2EJN ☐ OE2MRN ☐ OE2VLN

To Radio: OT3T
******** from OE2XEL ********
30-Oct-93 0344 UTC 80 SSB 59
30-Oct-93 0226 UTC 40 SSB 59
30-Oct-93 0953 UTC 15 SSB 59
3824 QSOs with 6.2 Megapoints
Please QSL, call us next test

TNX for QSO, vy 73

The OE2 DX Group is the most active DX-Club in Austria. Several members already organized successfull DXpeditions. The Headquarters Station OE2XEL is mainly operated during major international DX-Contests, number one in Austria is a almost usual result. We hope you enjoyed this contact as we did and ask you to give us a call whenever you hear us in a contest again. All new band/mode QSOs will be confirmed via bureau.

NEUWIRTH &BICK
Professionals in Mobile Communications

SALZBURG
One of Austrias most beautiful places

OE2 DX Group

80M DXCC QSL CARDS ON4UN



80M DXCC QSL CARDS ON4UN

Jomala OHCA 007
Aland Island · IOTA EU-002

ON4UN

Date	UTC	Band	RST	2X
27-Sep-2008	19:09	80m	59	SSB

Pse QSL 73 de OH0AL
QTH Gottbysund Jomala OHC 007
Verified and printed by DX4WIN

Tapanilan radioamatöörit ry
Op. OH2BEM OH2DP OH2FS OH2QM OH2XF OH2CG

80M DXCC QSL CARDS ON4UN



80M DXCC QSL CARDS ON4UN

IT HAPPENED IN THE NORTHERN VILLAGE OF ARCALA

Once upon a time a bunch of serious contest types gathered around the fireplace to figure out whether they had done their share in traditional Amateur Radio, and to have a serious look at some new ways of going about it. Their idea was to make new technologies work on young people's terms so that the potential renewal of Amateur Radio could be conducted with the contesting art as their spearhead — elevating it all to an Extreme Sport — using extreme concepts so as to get young people involved with it and hopefully to jump onto the bandwagon.

They decided to push their envelope to heights never seen before and go for some extreme targets; one was to change the order of South and North so that European records would travel to the Far North. They are well on their way, but still ask scientists to predict once again whether there might be yet another cycle. In the meantime, they wanted to benchmark the South by taking EU records under their belt from the Azores as CR2X. And then to beef up their frozen tools to match and exceed.

Adding to the highly advanced OH8X station with seven towers, they soon tackled the job of challenging the low bands by introducing some needed tools — both electrical and mechanical — to design what is the largest amateur radio antenna on Earth.



Front: Arcala mammoth was erected to a towering height of 100 meters (330ft) with its 4-L on 80m and 3-L on 160m and 4-over-4 on 40m.

http:// www. radioarcala.com.

To Radio: ON4UN

I´m happy to confirm the following 2-way Qso(s):

Date	UTC	MHz	Mode	RST
2007-03-24	10:01	20m	SSB	59
2008-01-26	14:53	160m	CW	599
2008-09-20	19:28	80m	CW	599
2008-10-25	03:57	160m	SSB	59
2008-11-29	19:06	160m	CW	599
2009-01-24	03:28	160m	CW	599

Arcala Xtremes - OH8X

Arcala Extremes Contest Team:
Carsten, DL6LAU, Kazu, JK3GAD, Jeff, N5TJ, Toni, OH2UA, Marko, OH4JFN, Pasi, OH6UM and Antti, OH7EA

Radio Arcala Strategic Direction:
Pekka, OH1TV, Martti, OH2BH, Ville, OH2MM, Veijo, OH6KN and Juha, OH8NC

Radio Arcala Partnerships;
Jose, CU2CE, Francisco, CU2DX, Rich, N6RC, Hans, PB2T, Mike, SM2O and Tevfik, TA1HZ

Driving 40 kilometers east of the city of Oulu, one will suddenly approach an unbelievable sight with a forest of high towers. Currently you can view seven (7) rotatable towers with 40 antennas totaling 198 elements. You have reached the village of Arkala.

80M DXCC QSL CARDS ON4UN



80M DXCC QSL CARDS ON4UN

OJ0X & THOSE FOUR WEEKS IN STORMY SEAS

A 4-week OJ0X operation was to be our modern approach to DXpeditioning with well planned weekly team changes. But Mother Nature put it back to a traditional format with great adventure and fun that an always unpredictable sea can provide.

The first outing got stuck and those who were to build the infrastructure were sent home and the next team took over. All teams had to struggle with the sea and tricky landings as no jetty could withstand the onslaught of the rolling waves. The right place was sought in a sufficiently calm corner of the reef for safe landing.

Testing the men and their ability to cope with team dynamics, everyone had to be responsible not only for himself and his team-mates but also the next team plus the few who had never seen amateur radio in motion sharing the same small quarters. Here the men were separated from the boys.

With our 66.595 QSOs we wanted to do a professionally run show and entertain our audience on radio and, with our daily web postings, share the ups and downs always present in life. www.qrz.com/db/OJ0X

With our SteppIR beam left standing at the lighthouse, you with the right spirit and a sharing and caring approach may be the next one at Market Reef to be caught in the limelight of DXing — being the star of the best show in town. Many have left their heart in their DX location — as we did.



Photos: OH6VM

To Radio: **ON4UN**

I´m happy to confirm the following 2-way Qso(s):

Date	UTC	MHz	Mode	RST
2011-09-26	19:13	1.8	CW	599
2011-09-26	19:29	3.5	CW	599
2011-09-27	13:22	14	SSB	59
2011-10-03	05:54	14	CW	599
----------	-----	-------	-------	------
----------	-----	-------	-------	------

OJ0X, SEA ADVENTURES FOR 66.737 QSOs!

OJ0X RADIO OPERATORS, THE CAST OF 15

Salvatore, DH7SA; Dietmar, DL3DXX; Frank, DL5CW; Timo, OG9X; Olli, OH0XX; Juha, OH1ND; Pekka, OH1TV; Mika, OH2BAD; Martti, OH2BH; Ilmo, OH2BO; Tapani, OH5BM; Harri, OH6VM;Teemu, SM0W; Rick, SM6U and Robert, SP5XVY.

The back office team, those that rarely get recognized: Mario, 9H5QB; Carsten, DL6LAU; Nigel, G3TXF; Jarmo, OH2BN; Pertti, OH2PM; Tore, SM0DZB and Vlad, UA6LV and our brave captain, Mats Sjostrom, plus the Finnish Lighthouse Society's chairman, Pekka Vaisanen and Angela Eriksson, in charge of Market lighthouse. www.majakkaseura.fi/eng/market/

We are grateful for the support of Radio Arcala; Northern California DX Foundation; Robert, SP5XVY; Bob, W9KNI; Mike, K7IR and all our families.

Front:The Finns are proud of their sauna spas. There was a sauna on Market, hiding behind the breakwater, but soon after this picture lost its steam to the rolling waves Left:Capt. Mats Sjostrom, with a sea rescue background, operated his 40 ft. M/S SeFyr with a 450hp engine at 11 knots for safe passage to OJ0X.

80M DXCC QSL CARDS ON4UN

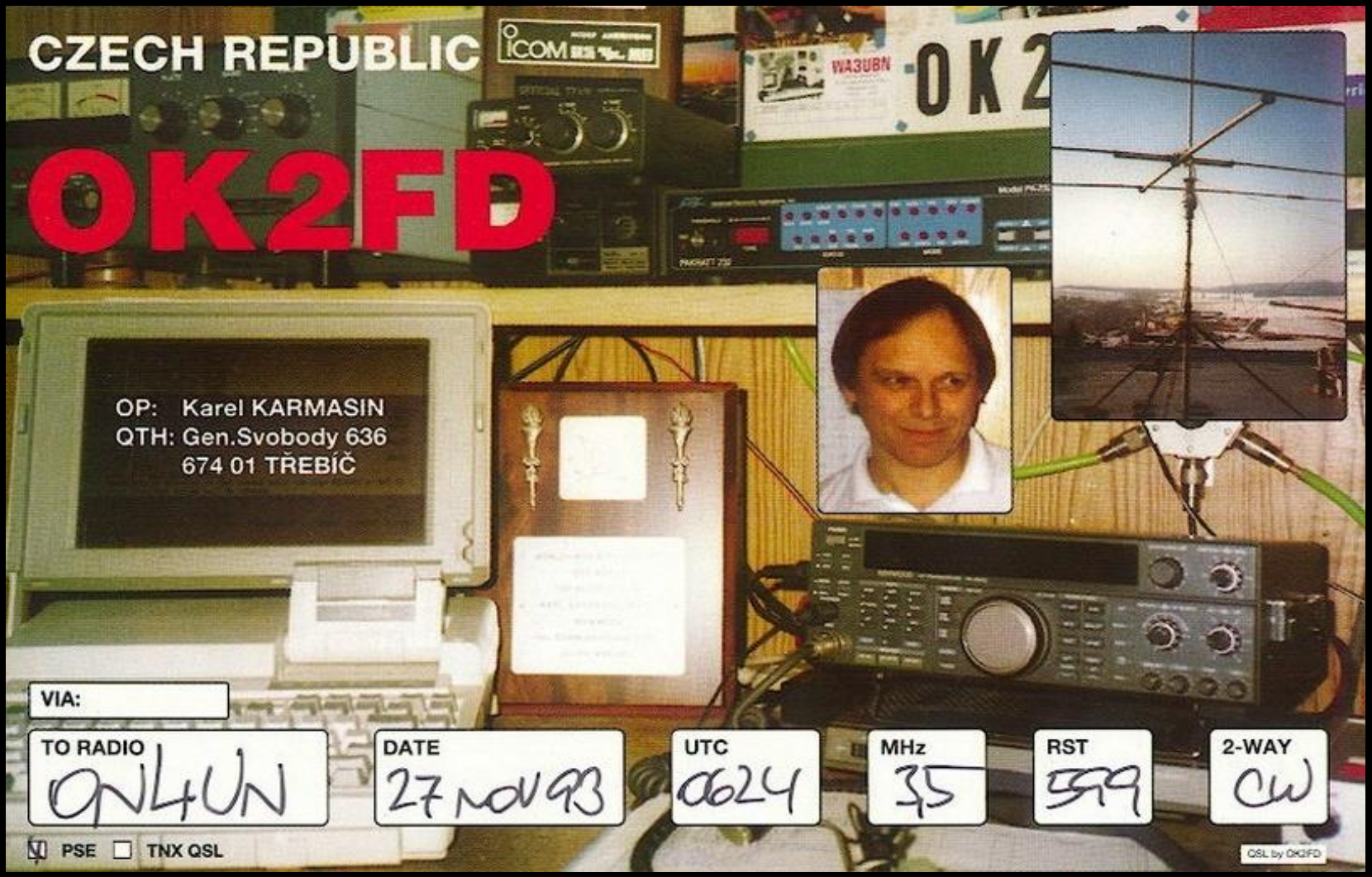

80M DXCC QSL CARDS ON4UN



SLOVAK REPUBLIC

80M DXCC QSL CARDS ON4UN

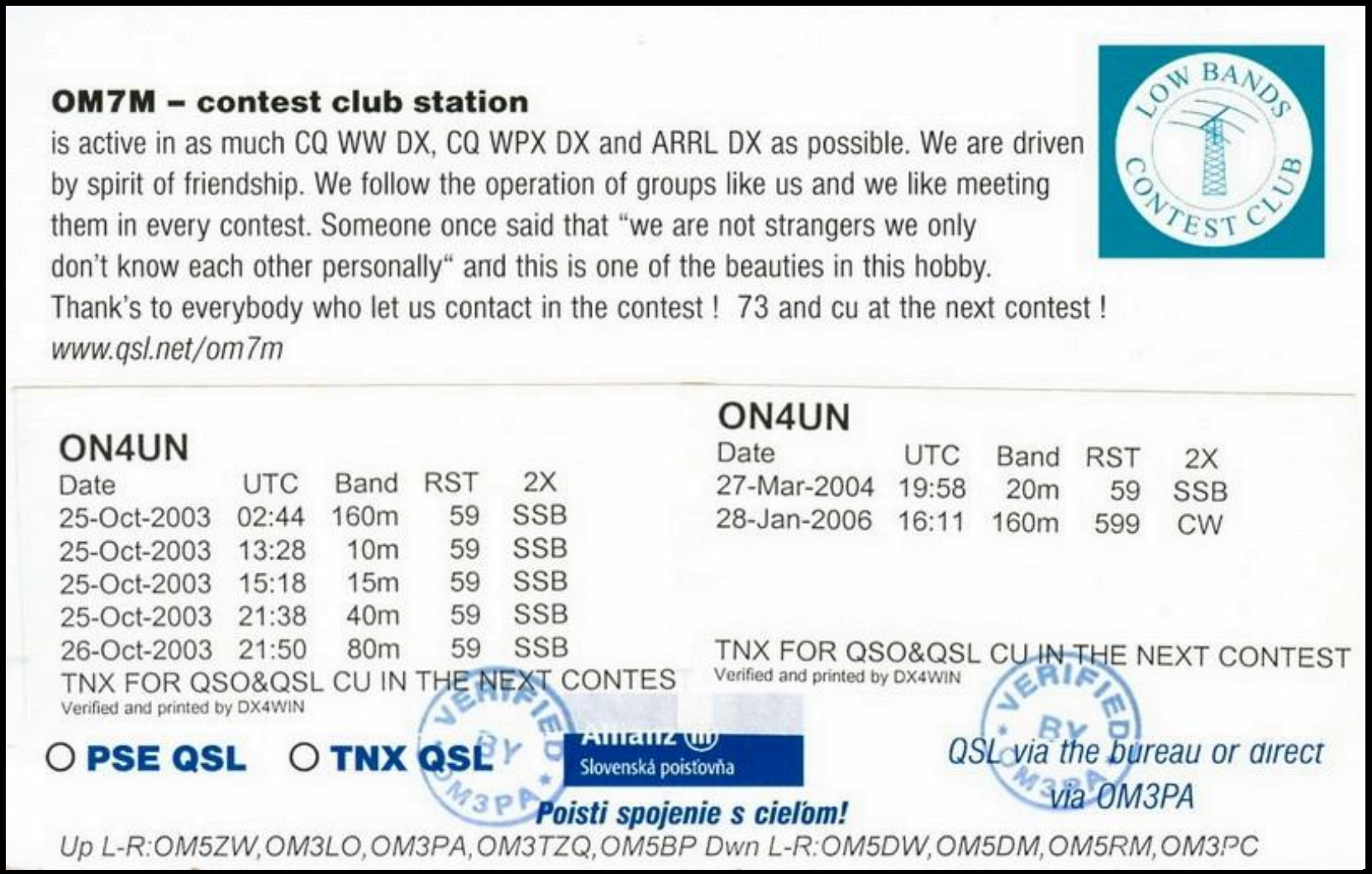

OM7M – contest club station

is active in as much CQ WW DX, CQ WPX DX and ARRL DX as possible. We are driven by spirit of friendship. We follow the operation of groups like us and we like meeting them in every contest. Someone once said that "we are not strangers we only don't know each other personally" and this is one of the beauties in this hobby. Thank's to everybody who let us contact in the contest ! 73 and cu at the next contest !

www.qsl.net/om7m

LOW BANDS CONTEST CLUB

ON4UN

Date	UTC	Band	RST	2X
25-Oct-2003	02:44	160m	59	SSB
25-Oct-2003	13:28	10m	59	SSB
25-Oct-2003	15:18	15m	59	SSB
25-Oct-2003	21:38	40m	59	SSB
26-Oct-2003	21:50	80m	59	SSB

TNX FOR QSO&QSL CU IN THE NEXT CONTES

Verified and printed by DX4WIN

ON4UN

Date	UTC	Band	RST	2X
27-Mar-2004	19:58	20m	59	SSB
28-Jan-2006	16:11	160m	599	CW

TNX FOR QSO&QSL CU IN THE NEXT CONTEST

Verified and printed by DX4WIN

○ **PSE QSL** ○ **TNX QSL**

Allianz Slovenská poisťovňa

Poisti spojenie s cieľom!

QSL via the bureau or direct via OM3PA

Up L-R:OM5ZW,OM3LO,OM3PA,OM3TZQ,OM5BP Dwn L-R:OM5DW,OM5DM,OM5RM,OM3PC

80M DXCC QSL CARDS ON4UN

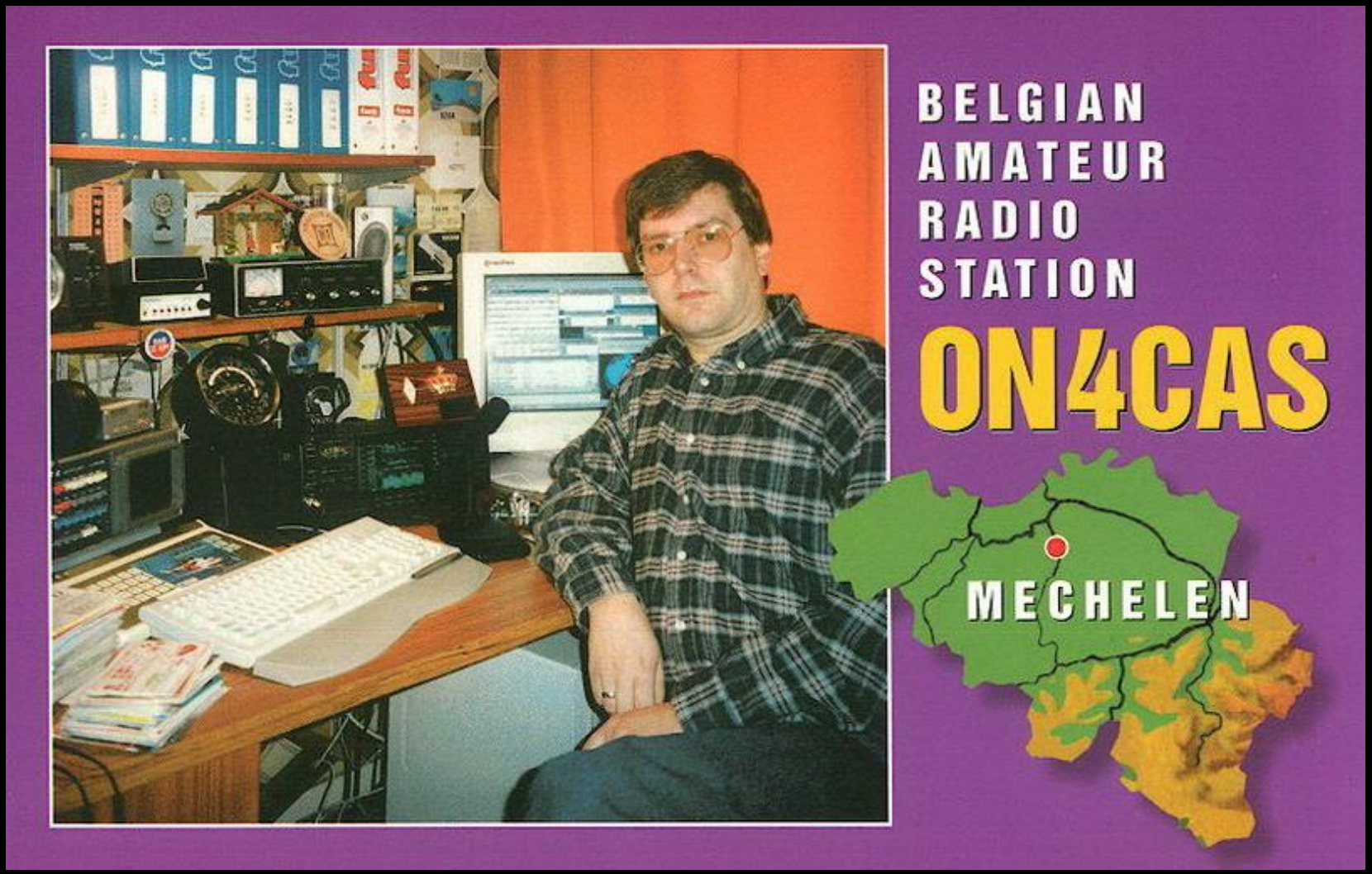

80M DXCC QSL CARDS ON4UN

ON4CAS ☐ /p ☐ /m

EGBERT HERTSEN
POSTBUS 85, MECHELEN 2
B–2800 MECHELEN
BELGIUM

JO21FA
CQ 14
ITU 27

CFMG ☒ OUR QSO ☐ YOUR SWL REPORT

ON4UN

Date	UTC	Band	RST	2X
28-Sep-2002	21:27	3.7MHz	599	RTTY

Pse QSL as I'm an avid award hunter

☒ IC-756PRO ☐ .....



100 W

ANT: W3

PSE / ~~TNX~~ QSL, VY 73!

ICOM ... wenn's drauf ankommt !

10-X #66044 · ACTIVITY GROUP AGCW-DL 1367 TELEGRAPHY · DIG 2068 · DIPLOM-SAMMLER D&W WATERKANT 193MT · 122 · DXCC 300+ · 025 · 659 · 3592 · RUSSIAN ROBINSON CLUB RRC 349 · UDXC 232 · UBA Book 11557 · IOTA

PSE VISIT: HTTP://USERS.PANDORA.BE/EGBERT.HERTSEN

80M DXCC QSL CARDS ON4UN



GREENLAND

80M DXCC QSL CARDS ON4UN

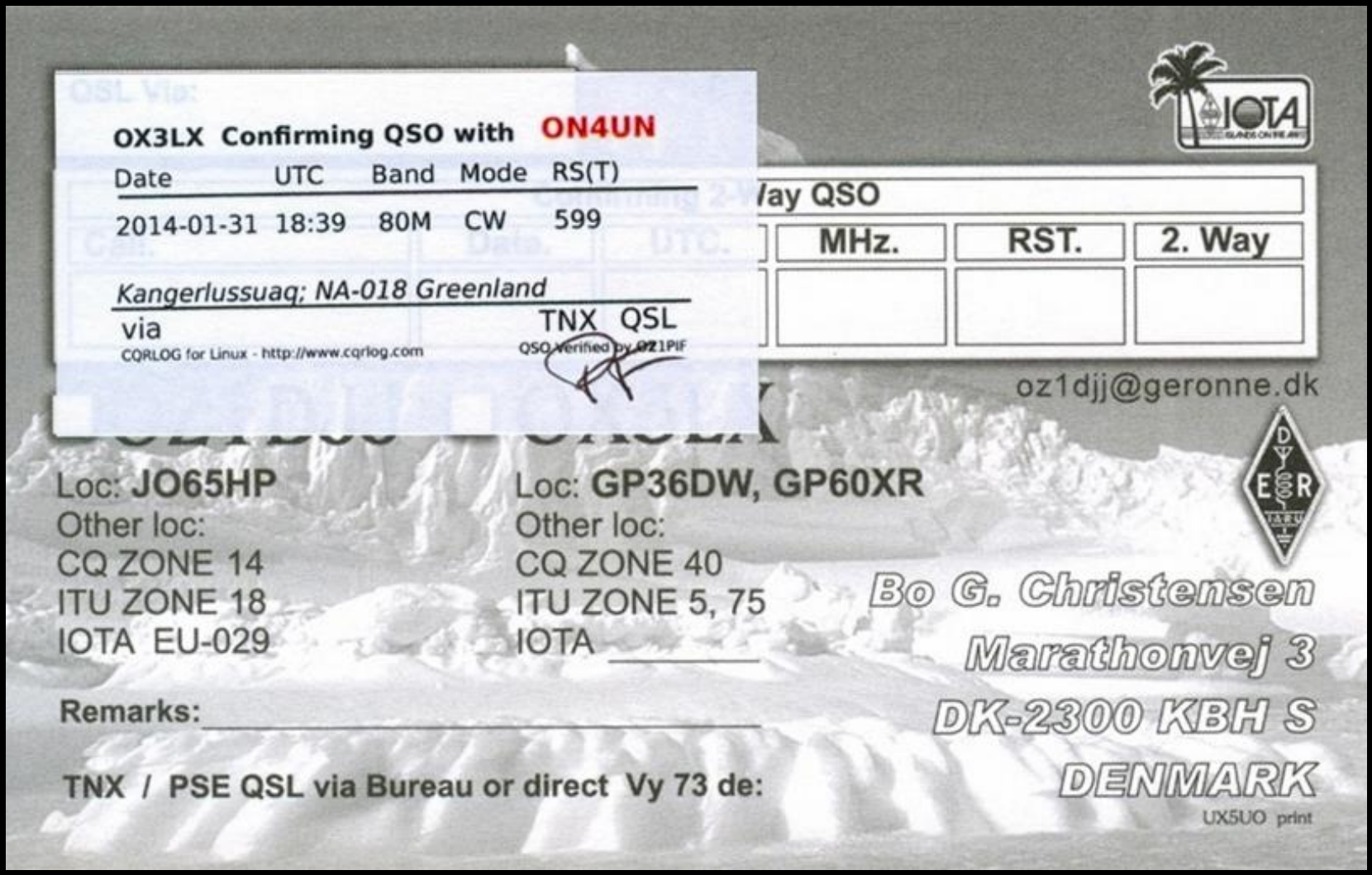

80M DXCC QSL CARDS ON4UN



80M DXCC QSL CARDS ON4UN

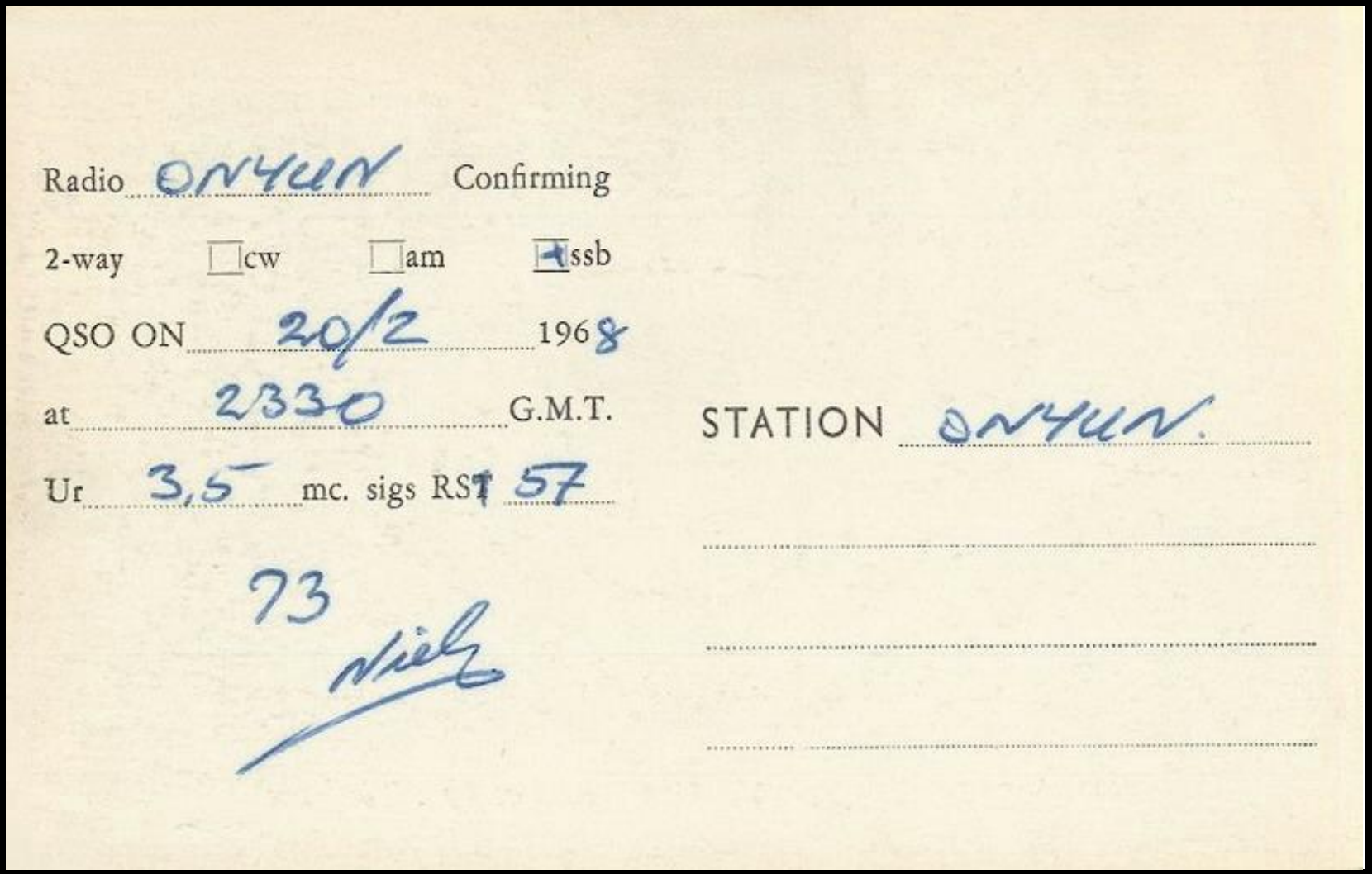

80M DXCC QSL CARDS ON4UN



DENMARK

80M DXCC QSL CARDS ON4UN

The first Danish lightship was positioned in 1829. **LIGHTSHIP XXI**, built from oak wood in 1911, was the last that was built without a propelling engine. Moored with a 180m chain, she served at many different locations until she was retired from active service in 1988. She was then the last lightship in Danish waters. Her first radio was installed in 1912, – the radio beacon in 1935. Today Lightship XXI is part of a museum for Danish wooden ships formerly in public service.

The chief attraction of the museum is the all oak frigate »JYLLAND«. It was built in 1860, and is the world's longest wooden ship. Now completely restored and equipped with an astonishing number of original artifacts, it is one of its kind among museum ships all over the world.

CQ 14 iTU 18 QRA JO56iE OZ-CCA AMT 12

To Radio	CONFIRMING 2-WAY QSO / SWL RPT						
	Day	Month	Year	UTC	MHz	RST	MODE
ON 4 UN	25	NOV	95	0819 1542	3.5 3.5	599 599	CW CW

TNX QSL John

OZ7DAL, DK-8400 Ebeltoft, Denmark

Operator: OZ4ABH Jørgen

- I wonder abt. your ant. + beverages (1½?) V+88 OZ3AE (Mgr) "Anne" -Hi

80M DXCC QSL CARDS ON4UN

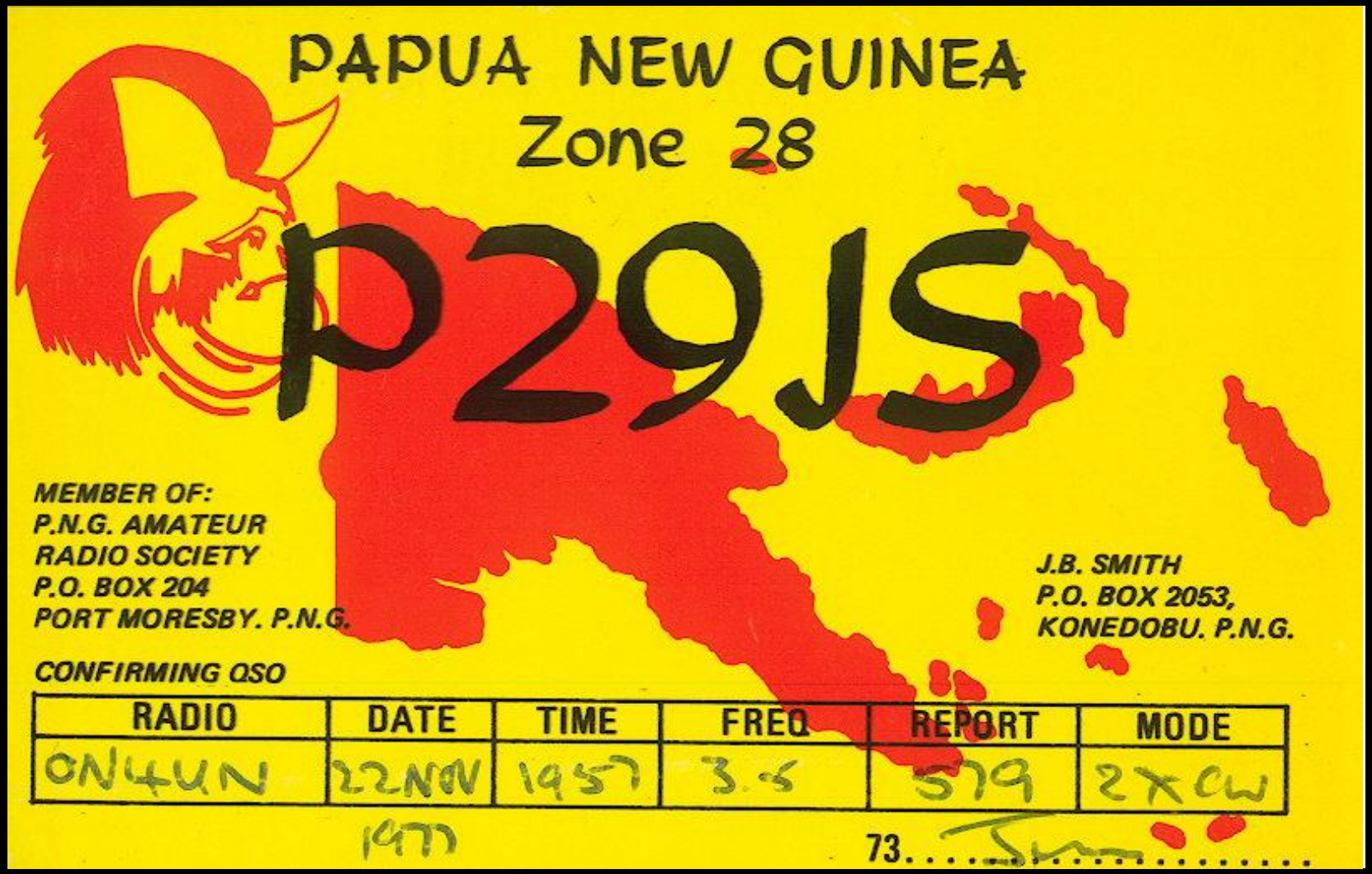

80M DXCC QSL CARDS ON4UN



80M DXCC QSL CARDS ON4UN

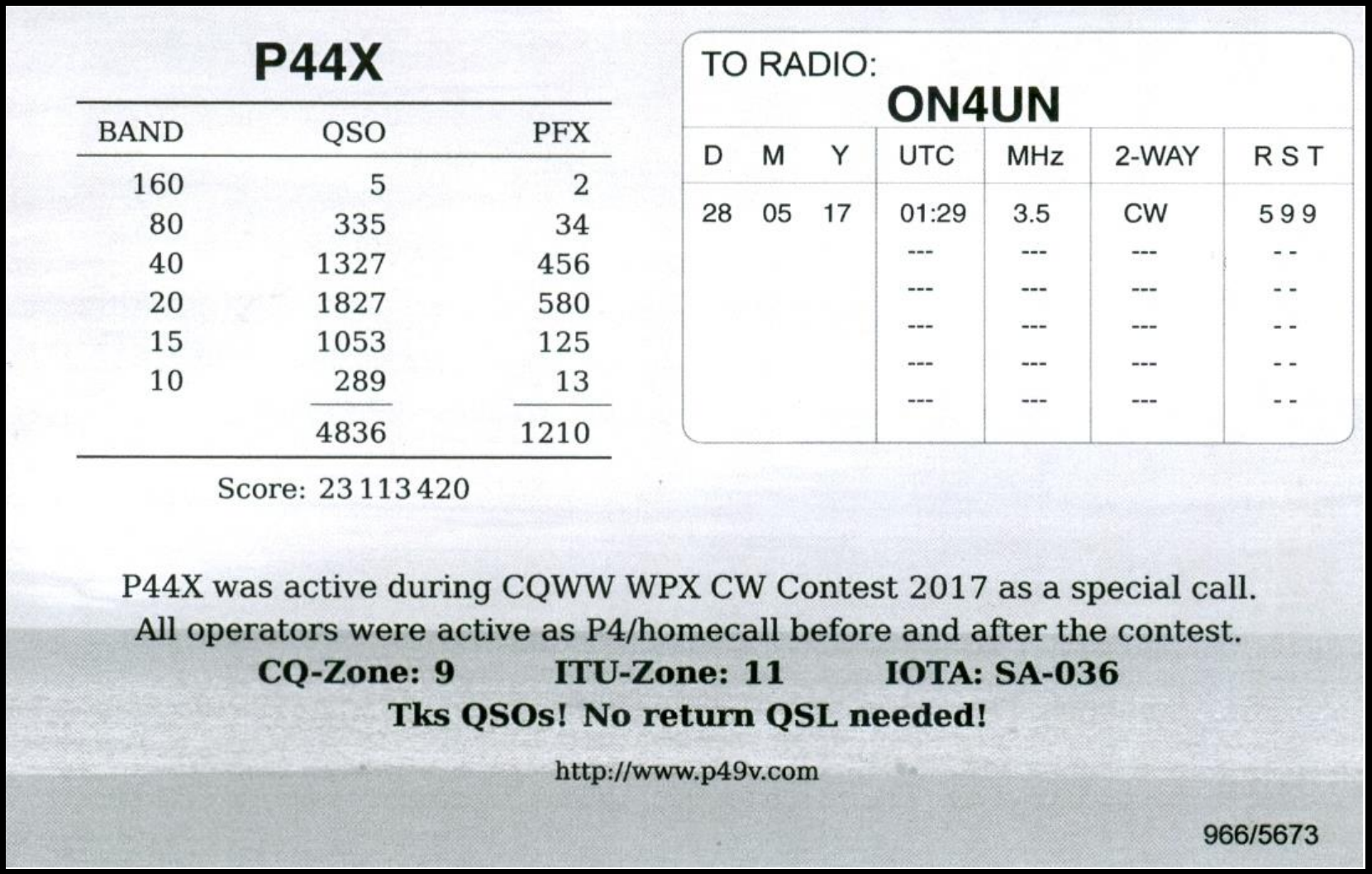

P44X

BAND	QSO	PFX
160	5	2
80	335	34
40	1327	456
20	1827	580
15	1053	125
10	289	13
	4836	1210

Score: 23 113 420

TO RADIO:

ON4UN

D	M	Y	UTC	MHz	2-WAY	R S T
28	05	17	01:29	3.5	CW	5 9 9
			---	---	---	- -
			---	---	---	- -
			---	---	---	- -
			---	---	---	- -
			---	---	---	- -

P44X was active during CQWW WPX CW Contest 2017 as a special call.
All operators were active as P4/homecall before and after the contest.

CQ-Zone: 9 ITU-Zone: 11 IOTA: SA-036

Tks QSOs! No return QSL needed!

http://www.p49v.com

966/5673

80M DXCC QSL CARDS ON4UN



NETHERLANDS

80M DXCC QSL CARDS ON4UN

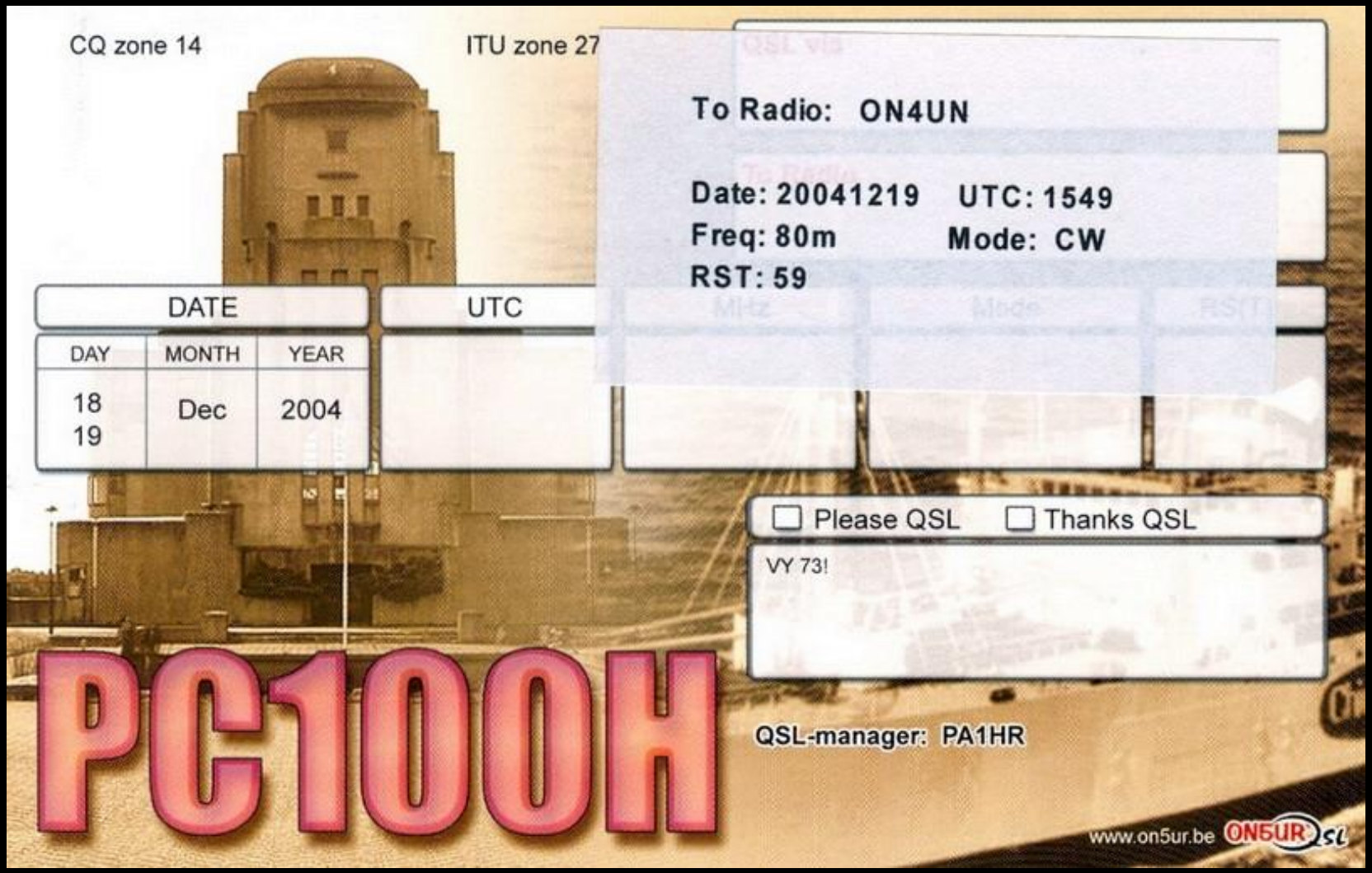

80M DXCC QSL CARDS ON4UN



CURACAO

80M DXCC QSL CARDS ON4UN

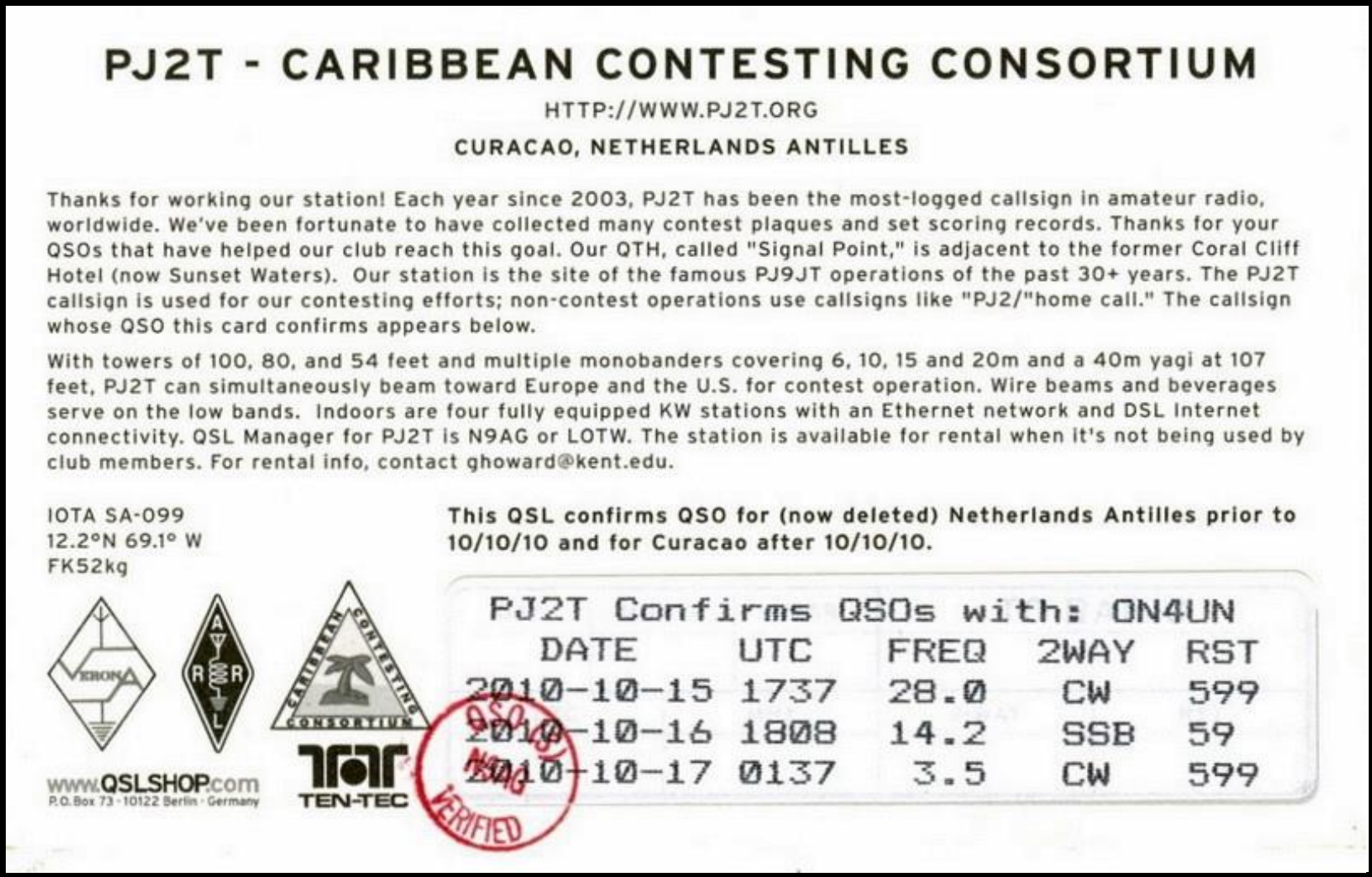

PJ2T - CARIBBEAN CONTESTING CONSORTIUM

HTTP://WWW.PJ2T.ORG

CURACAO, NETHERLANDS ANTILLES

Thanks for working our station! Each year since 2003, PJ2T has been the most-logged callsign in amateur radio, worldwide. We've been fortunate to have collected many contest plaques and set scoring records. Thanks for your QSOs that have helped our club reach this goal. Our QTH, called "Signal Point," is adjacent to the former Coral Cliff Hotel (now Sunset Waters). Our station is the site of the famous PJ9JT operations of the past 30+ years. The PJ2T callsign is used for our contesting efforts; non-contest operations use callsigns like "PJ2/"home call." The callsign whose QSO this card confirms appears below.

With towers of 100, 80, and 54 feet and multiple monobanders covering 6, 10, 15 and 20m and a 40m yagi at 107 feet, PJ2T can simultaneously beam toward Europe and the U.S. for contest operation. Wire beams and beverages serve on the low bands. Indoors are four fully equipped KW stations with an Ethernet network and DSL Internet connectivity. QSL Manager for PJ2T is N9AG or LOTW. The station is available for rental when it's not being used by club members. For rental info, contact ghoward@kent.edu.

IOTA SA-099
12.2°N 69.1° W
FK52kg

This QSL confirms QSO for (now deleted) Netherlands Antilles prior to 10/10/10 and for Curacao after 10/10/10.

PJ2T Confirms QSOs with: ON4UN

DATE	UTC	FREQ	2WAY	RST
2010-10-15	1737	28.0	CW	599
2010-10-16	1808	14.2	SSB	59
2010-10-17	0137	3.5	CW	599

www.QSLSHOP.com
P.O. Box 73 - 10122 Berlin - Germany

TEN-TEC

QSO VERIFIED

80M DXCC QSL CARDS ON4UN



80M DXCC QSL CARDS ON4UN

Kelly Jones
231 Summit Road
Woodland Park, CO 80863
United States of America
n0vd@dxcentral.com

YAESU
Choice of the World's top DX'ers

On 10 October, 2010 the Netherland Antilles ceased to exist as a country. Out of the new political structure, four new DXCC entities were born – Bonaire was one of these. For 10 days in October 2010, an international group of operators activated Bonaire as PJ4D celebrating the new DXCC status putting nearly 34,000 QSOs in the log. The PJ4D team: K6AM, N0VD, PE2KY, PE2MC, PG4M, PJ4NX, W4PA and W0LSD. QSL via W3HNK.

To Radio: ON4UN *W3HNK confirms the following QSO(s):*

Date	UTC	MHz	2way	RST
2010-10-15	16:54	15m	RTTY	599
2010-10-16	02:10	80m	RTTY	599
2010-10-17	11:43	20m	RTTY	599
2010-10-18	01:51	80m	SSB	59
2010-10-19	12:56	15m	CW	599

Thanks QSL

Nippon DX にっぽんDX倶楽部

UX5UO print

To Radio: ON4UN *W3HNK confirms the following QSO(s):*

Date	UTC	MHz	2way	RST
2010-10-19	17:13	10m	CW	599
2010-10-20	17:21	15m	SSB	59
----------	-----	--------	--------	------
----------	-----	--------	--------	------
----------	-----	--------	--------	------

Thanks QSL

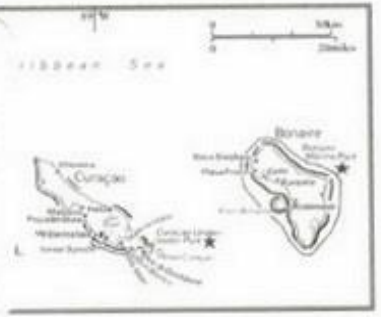

It was our pleasure to work you from the new DXCC entity of Bonaire. --73 de Team PJ4D IOTA: SA-006

80M DXCC QSL CARDS ON4UN



80M DXCC QSL CARDS ON4UN

DXpedition to the new DXCC entity of Saba/St. Eustatius

Organized by the Southeastern DX Club (SEDXC)

Operators:

K4SSU, K4UEE, K4ZLE, K5AC, K8EAB, KØIR, KU4V, N4GG, N4HH, N4LR, N4NX, VE7CT, VE7XF, W4GKF, W6IZT

This new DXCC entity was created as a result of the dissolution of the Netherlands Antilles on 10-10-10. The two islands of Saba and St. Eustatius are now considered one DXCC entity due to their close proximity. We chose Saba as our operating site due to the uniqueness and beauty of the Island. It is a rocky volcanic island with a single road. It is located between St. Maarten and St. Eustatius and is five square miles (13 sq. km) in size and a population of 1400. There is excellent scuba diving, snorkeling and hiking making this tiny spot in the Caribbean a mecca for eco-tourism; see www.sabatourism.com. It has earned the moniker "The Unspoiled Queen". Saba has one of the shortest commercial runways in the world. Landing and take off from there is not for the faint hearted! For more information see www.pj6a.com

IOTA NA-145
CQ Zone 8
ITU Zone 11

Photo: Cees Timmers Photography

UX5UO print

ON4UN

Date	UTC	Band	RST	2X
12-Oct-2010	12:17	15m	599	CW
12-Oct-2010	16:12	15m	599	CW
13-Oct-2010	01:47	80m	599	CW
13-Oct-2010	12:54	15m	59	SSB
14-Oct-2010	04:47	160m	599	CW
14-Oct-2010	14:41	15m	59	SSB

VERIFIED N4NX BY

80M DXCC QSL CARDS ON4UN



80M DXCC QSL CARDS ON4UN

PJ7E confirms QSO(s) with: ON4UN
10 Oct-2010 1220 20m 59 SSB
10 Oct-2010 1705 15m 599 CW
11 Oct-2010 0118 40m 59 SSB
12 Oct-2010 1553 20m 599 CW
13 Oct-2010 0124 80m 599 CW
13 Oct-2010 0856 40m 599 CW

PJ7E confirms QSO(s) with: ON4UN
13 Oct-2010 1252 15m 59 SSB
15 Oct-2010 1622 20m 599 RTTY
16 Oct-2010 1250 10m 599 CW
16 Oct-2010 1708 10m 599 RTTY
17 Oct-2010 0928 40m 599 RTTY
19 Oct-2010 1400 10m 59 SSB

PJ7E confirms QSO(s) with: ON4UN
20 Oct-2010 1631 15m 599 RTTY

Grid:FK-88 IOTA:NA-105

The Netherlands Antilles voted to split into smaller countries on 10-10-10. The five islands of Bonaire, Curacao, Saba, St. Eustatius, and Sint Maarten had been planning this change for several years. Our focus was to help Sint Maarten celebrate this momentous occasion, and while doing so, we were able to activate a new DXCC entity.

CW and SSB stations were set up on two locations on different sides of the island. We used ICOM 7600 radios, Alpha 8410 amps, and DX Engineering, SteppIR, and Hex-Beam antennas. There were other equipment sponsors and we appreciate everyone's support.

The team consisted of 13 highly skilled, very experienced operators. Putting a new country on the air was an opportunity that none of us had experienced before. We are most appreciative of all sponsors, donors, crew, and the support team. It took everyone's effort to execute this operation.

Operators:
Franz DJ9ZB
Max I8NHJ
Dave K4SV
John K6MM
Bruce W6OSP
Craig K9CT - TL
Ralph K9ZO
Bill N2WB
Charlie NF4A
Charles W6KK
Joe W8GEX - TL
James KØRH
Don N6JRL

Guest Operators:
Janet W8CAA

Support Team:
Tom N4XP - Treasurer
Janet W8CAA
Margarett Blackwell
Kevin K6TD
Phil W9IXX
Don N1DG

UX5UO print

80M DXCC QSL CARDS ON4UN



80M DXCC QSL CARDS ON4UN



80M DXCC QSL CARDS ON4UN



80M DXCC QSL CARDS ON4UN

FERNANDO DE NORONHA ARCHIPELAGO

CQ ZONE 11 • ITU ZONE 13 • GRID SQUARE HI36 • IOTA SA-003

Fernando de Noronha is an archipelago of 21 islands and rocks of volcanic origin, located about 345 km (215 miles) off the Brazilian coast, just south of the equator at 3' 54" South and 32' 25" West. The islands were discovered by the Portuguese in 1501 and later occupied by the Dutch and French. The Portuguese reclaimed the islands in 1737, and established a permanent settlement. Currently the population is about 2000, and it has been declared a World Heritage Site by UNESCO. Most of the island is a National Park, and protection of the ecology is a high priority. The view on the front of this QSL is looking North from the PSØF location. The peak on the left is volcanic, and rises 321 meters (1,052 feet) from the ground.

Andre Sampaio, PY7CW, became the entity's first resident amateur when he moved from Recife to the island in late 1987 as a government employee. Now famous in DX circles as PYØFF, Andre is responsible for nearly 100,000 QSO's over the years. Andre owns a restaurant and pousada on Noronha, and was our host when Jim K9PPY and Bill W9VA, visited the island in March 2009 as PSØF. Andre's well equipped station includes mono band yagis for 6, 10, 15, 20 and 40 meters, and inverted V's for 80 and 160 meters. The station is also active on VHF, including Satellite. PYØFF also operates beacons on 6 and 2 meters.

PSØF 2009 made about 4,600 QSO's in the ARRL International Phone DX Contest and another 6,500 QSO's outside the contest.
Also a special thanks to Jim PY7XC for our PSØF license, air travel and hotel arrangements in Recife.

TNX to all who worked us.

QSL via W9VA and LOTW.

73 Jim K9PPY and Bill W9VA

Araucária DX Group

ON4UN

Date	UTC	Band	RST	2X
05-Mar-2009	14:54	20m	599	CW
05-Mar-2009	22:24	80m	599	CW
06-Mar-2009	23:09	160m	599	CW

TNX QSO(S)/QSL Confirmed by W9VA

nidxa

Printed by IT9EJW www.printed.it

80M DXCC QSL CARDS ON4UN



ST PETER & PAUL ROCKS

80M DXCC QSL CARDS ON4UN

ST. PETER & ST. PAUL ARCHIPELAGO

February 12-16, 2001

ITU Zone 13 • CQ Zone 11 • IOTA SA-014 • GRID SQ HJ50 • WLH LH-0003

Operators: Jim PY7XC (Team Leader), Ciro PY7ZY, Ely PT7BZ and Andre PYØFF

The PWØS DXpedition team extends their sincere thanks to the Brazilian Navy, SECIRM, and especially CMG Tarcisio Alves de Oliveira, Brazilian Navy coordinator of the activities of the St. Peter & St. Paul Archipelago for their permission and support that made this operation a reality. SECIRM maintains a scientific base in the archipelago, where it sponsors ongoing research of the geology, biology, oceanography, meteorology and fishing activities in the area.

Thanks to all of the DXers whose thoughts and patience were with the team as they fought three days of very rough seas before they were able to safely land. Once there, continual high winds, lightning and rain threatened their operating site and created problems for generators, antennas and other equipment. The team persevered, and succeeded in putting 7,300 QSOs in the log in just under 50 hours of operating time. All bands from 160 to 6 meters were active, and QSOs were made on SSB, CW and RTTY. Further details may be found on the web at www.soutomaior.eti.br/mario/paginas/dx.htm.

In addition to the sponsors whose logos are displayed, the team extends their sincere thanks to JA1WSK, PY2XB, PY7ZZ, PY7HL, PY7IQ, PY1RO and W8GC for their generous support of their efforts. A very special thanks to Bill, W9VA, who assisted in many ways to help the team in Brazil accomplish its objectives.

The operators in the insert picture are, from left to right, Andre PYØFF, Jim PY7XC, Ciro PY7ZY and Ely PT7BZ.

QSO(S) KU9C VERIFIED

ON4UN

Date	UTC	Band	RST	2X
14-Feb-2001	23:26	40m	59	SSB
15-Feb-2001	06:55	80m	59	SSB

QSO(s) Verified by KU9C - ku9c@arrl.net
Verified and printed by DX4WIN

The QSL MAN® - W4MPY

QSL MGR: Steve, KU9C

80M DXCC QSL CARDS ON4UN



TRINDADE & MARTIN VAZ

80M DXCC QSL CARDS ON4UN

TRINDADE & MARTIN VAZ ARCHIPELAGO

February 18-March 4, 2002

ITU Zone 15 • CQ Zone 11 • IOTA SA-010 • GRID SQ HG59 • WLH LH-2851 • ARLHS TMV-001/TMV-002

Operators: Andre PYØFF (Team Leader), Fred PY7ZZ, Herminio PY5HSD, Ciro PY7ZY, Peter PY5CC, Ely PT7BZ, Rolf PY1RO, Jim PY7XC, Bill W9VA and Dick N6FF

The PWØT DXpedition team extends our sincere thanks to the Brazilian Navy, especially Captain Paulo de Tarso S. Rocha and the Crew of the Mattoso Maia, for transporting us to the archipelago, and Commander Elmo Guimarães Ribeiro for the hospitality afforded us during our stay on the island. A very special thanks to Dr. Cleofas Uchoa who was key in obtaining Navy permission for our visit to Trindade. Also special thanks are extended to Atilano de Oms PY5EG who provided critical government relations.

In addition to the sponsors whose logos are displayed, the team extends our sincere thanks to the many individual contributors that made our DXpedition possible. Special thanks to Dennis K7BV, Andy W6/G4VPM and our pilot stations Carl N4AA, Rod WC7N, Toshi JA1ELY and Duncan ZL3JT. Visit the website for DXpedition details: www.trindade2002.com.

Pictured is one of the green sea turtles that call Trindade its home. This one weighs in excess of 170 kg. Photo by Andre PYØFF.



The QSL MAN® - W4MPY

QSL MGR: Steve, KU9C

80M DXCC QSL CARDS ON4UN



80M DXCC QSL CARDS ON4UN

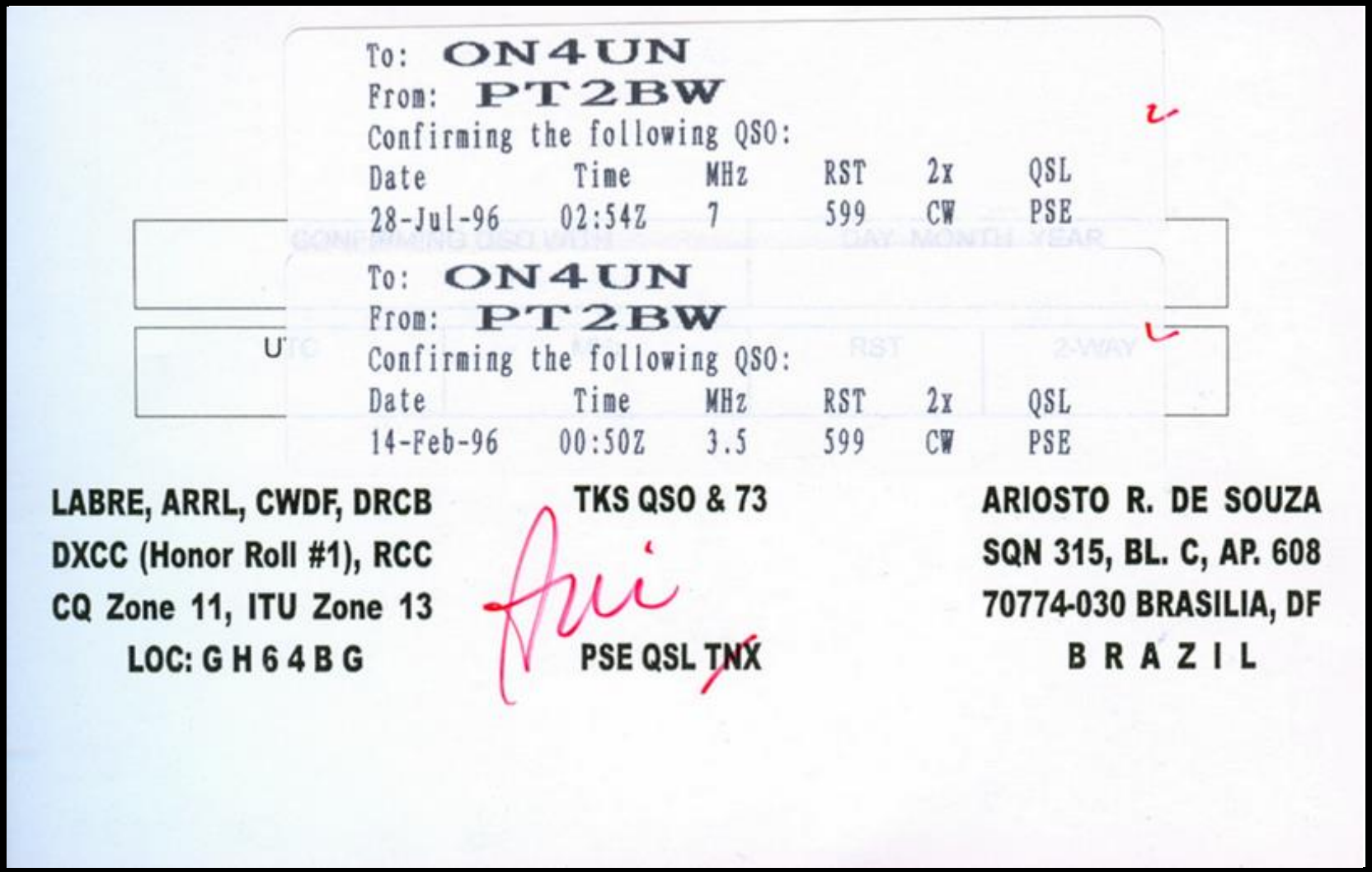

To: ON4UN
From: PT2BW
Confirming the following QSO:

Date	Time	MHz	RST	2x	QSL
28-Jul-96	02:54Z	7	599	CW	PSE

To: ON4UN
From: PT2BW
Confirming the following QSO:

Date	Time	MHz	RST	2x	QSL
14-Feb-96	00:50Z	3.5	599	CW	PSE

LABRE, ARRL, CWDF, DRCB
DXCC (Honor Roll #1), RCC
CQ Zone 11, ITU Zone 13
LOC: G H 6 4 B G

TKS QSO & 73

Ari

PSE QSL TNX

ARIOSTO R. DE SOUZA
SQN 315, BL. C, AP. 608
70774-030 BRASILIA, DF
B R A Z I L

80M DXCC QSL CARDS ON4UN



80M DXCC QSL CARDS ON4UN

CQ WW CW 2000
SUMMARY SHEET

Contest Dates: 25-Nov-2000
26-Nov-2000
Callsign Used: **PZ5JR, Bob Mantell**
Operators: Olli, OHØXX
QTH: Paramaribo, Suriname, Bob Mantel
Category: SOAB, HP
Team/Club: Contest Club Finland (CCF)
QSL: **via K3BYV**

BAND	Raw QSOs	Valid QSOs	Points	Countries	Zones
160CW	17	16	36	13	7
80CW	168	161	475	38	11
40CW	469	454	1334	65	20
20CW	1038	1015	2997	98	31
15CW	1766	1705	5017	103	35
10CW	1868	1803	5305	105	35
Totals	5326	5154	15164	422	139

Final Score **8.507.004 points.**

Equipment: FT920 + ACOM2000A amp.
TH3 @15 meters+ a multiband dipole for 7–3,5–1,8 MHZ center @15 meters
This is to certify that in the contest I have operated my transmitter within the limitations of my license and have observed fully the rules and regulations of the contest.

Date: November 30th, 2000
Signed: Olli Rissanen Call: OHØXX @PZ5JR
Address: #599, 1313 So. Military Trail
City/State/Zip: Deerfield Beach, FL 33442
Country: U.S.A.

All rights reserved – © T. Montford – Young Surinamese women

To Radio: OT0T

Confirming our following 2-way QSOs

Date	UTC	MHz	Mod	RST	
28/10/00	1201	28	SSB	59	CQWW
29/10/00	0320	14	SSB	59	CQWW
29/10/00	0216	3.5	SSB	59	CQWW

Suriname

PZ5JR

Printed by Pasi OH2IW

Surfing Suriname - Olli OH0XX - Contest Club Finland (CCF)

SURINAME FACT SHEET

Location and Physical Features: Surinam lies on the northeastern coast of South America, bordered by French Guiana to the East, Guyana to the West, and Brazil to the South. The Interior highlands are covered by dense tropical forests, intersected by rivers. The southern border region is savanna. The highest point is 1,225m (4,120ft), in the Wilhelmina mountain range.

Area: 163,265 sq km (63,036 sq miles), Population: 425,000 (1992), Capital: Paramaribo

Language: Dutch is the official language, but English is widely spoken: Sranan Tongo, the lingua franca is spoken by almost everyone. Also spoken in Surinam are Sarnami Hindustani and Surinam Javanese as well as several Creoles and Amerindian languages.

Religion: The main Christian denominations are the Dutch Reformed Church, the Moravian Church and the Roman Catholic Church. There are also Hindu and Islamic congregations (about 27% and 20% of the population, respectively).

Climate: Tropical climate, outside the hurricane zone. Temperatures range from 21–32 degrees Celcius. There is little seasonal change. The warmest months are September and October.

80M DXCC QSL CARDS ON4UN



80M DXCC QSL CARDS ON4UN

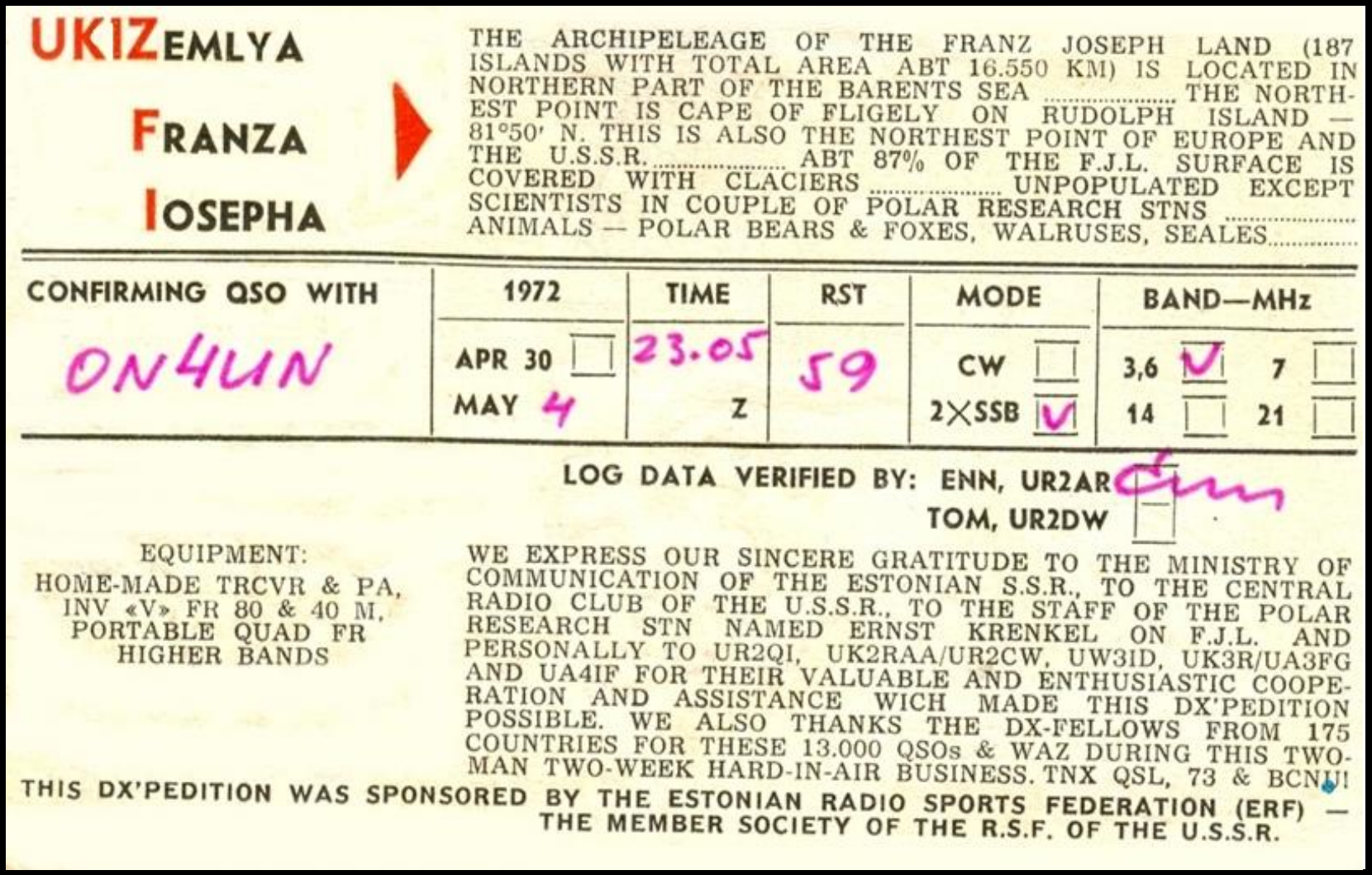

UK1Z EMLYA

FRANZA

IOSEPHA

THE ARCHIPELEAGE OF THE FRANZ JOSEPH LAND (187 ISLANDS WITH TOTAL AREA ABT 16.550 KM) IS LOCATED IN NORTHERN PART OF THE BARENTS SEA ..... THE NORTH-EST POINT IS CAPE OF FLIGELY ON RUDOLPH ISLAND — 81°50′ N. THIS IS ALSO THE NORTHEST POINT OF EUROPE AND THE U.S.S.R. ..... ABT 87% OF THE F.J.L. SURFACE IS COVERED WITH GLACIERS ..... UNPOPULATED EXCEPT SCIENTISTS IN COUPLE OF POLAR RESEARCH STNS ..... ANIMALS — POLAR BEARS & FOXES, WALRUSES, SEALES.....

CONFIRMING QSO WITH	1972	TIME	RST	MODE	BAND—MHz
ON4UN	APR 30 ☐	23.05	59	CW ☐	3,6 ☑ 7 ☐
	MAY 4	Z		2×SSB ☑	14 ☐ 21 ☐

LOG DATA VERIFIED BY: ENN, UR2AR ☑

TOM, UR2DW ☐

EQUIPMENT:
HOME-MADE TRCVR & PA,
INV «V» FR 80 & 40 M,
PORTABLE QUAD FR
HIGHER BANDS

WE EXPRESS OUR SINCERE GRATITUDE TO THE MINISTRY OF COMMUNICATION OF THE ESTONIAN S.S.R., TO THE CENTRAL RADIO CLUB OF THE U.S.S.R., TO THE STAFF OF THE POLAR RESEARCH STN NAMED ERNST KRENKEL ON F.J.L. AND PERSONALLY TO UR2QI, UK2RAA/UR2CW, UW3ID, UK3R/UA3FG AND UA4IF FOR THEIR VALUABLE AND ENTHUSIASTIC COOPE-RATION AND ASSISTANCE WICH MADE THIS DX'PEDITION POSSIBLE. WE ALSO THANKS THE DX-FELLOWS FROM 175 COUNTRIES FOR THESE 13.000 QSOs & WAZ DURING THIS TWO-MAN TWO-WEEK HARD-IN-AIR BUSINESS. TNX QSL, 73 & BCNU!

THIS DX'PEDITION WAS SPONSORED BY THE ESTONIAN RADIO SPORTS FEDERATION (ERF) — THE MEMBER SOCIETY OF THE R.S.F. OF THE U.S.S.R.

80M DXCC QSL CARDS ON4UN



WESTERN SAHARA

80M DXCC QSL CARDS ON4UN

LYNX DX GROUP

BIR LEHLU
IL56FI

Conf. QSO with : ON 4 UN
Date : 241087 GMT : 22-26
Freq. : 3 Mhz. Mode : SSB
Your sigs. : 59 QSL Tnx.
Computer by EA 3 AOC



Naama, Martti and Agustin, having a tipical saharaui meal



Naama SØ1A and Arseli EA2JG operating SØRASD



Naama, Arseli and Martti in the saharaui fiesta

OPERATORS:
SØ1A - NAAMA ZEINE-EDDINE
OH2BH - MARTTI LAINE
EA2JG - ARSELI ETXEGUREN
EA2ANC - AGUSTIN LOPEZ IBARRA

QSL manager: EA2JG
ARSELI ETXEGUREN
81 LAS VEGAS 01479 LUYANDO-ALAVA

EQUIPMENT:
TS430 - AT 230 KENWOOD
TH3JR - 18AVT HI-GAIN
LONG WIRES AND ACCESORIES

ALL SUPLIED BY:
ARBEKO SA BILBAO SPAIN
DSE SA BARCELONA SPAIN

DISEÑO: EA2JG, EA2AA - FOTO CEDIDA POR GERMAN GALLEGO

80M DXCC QSL CARDS ON4UN

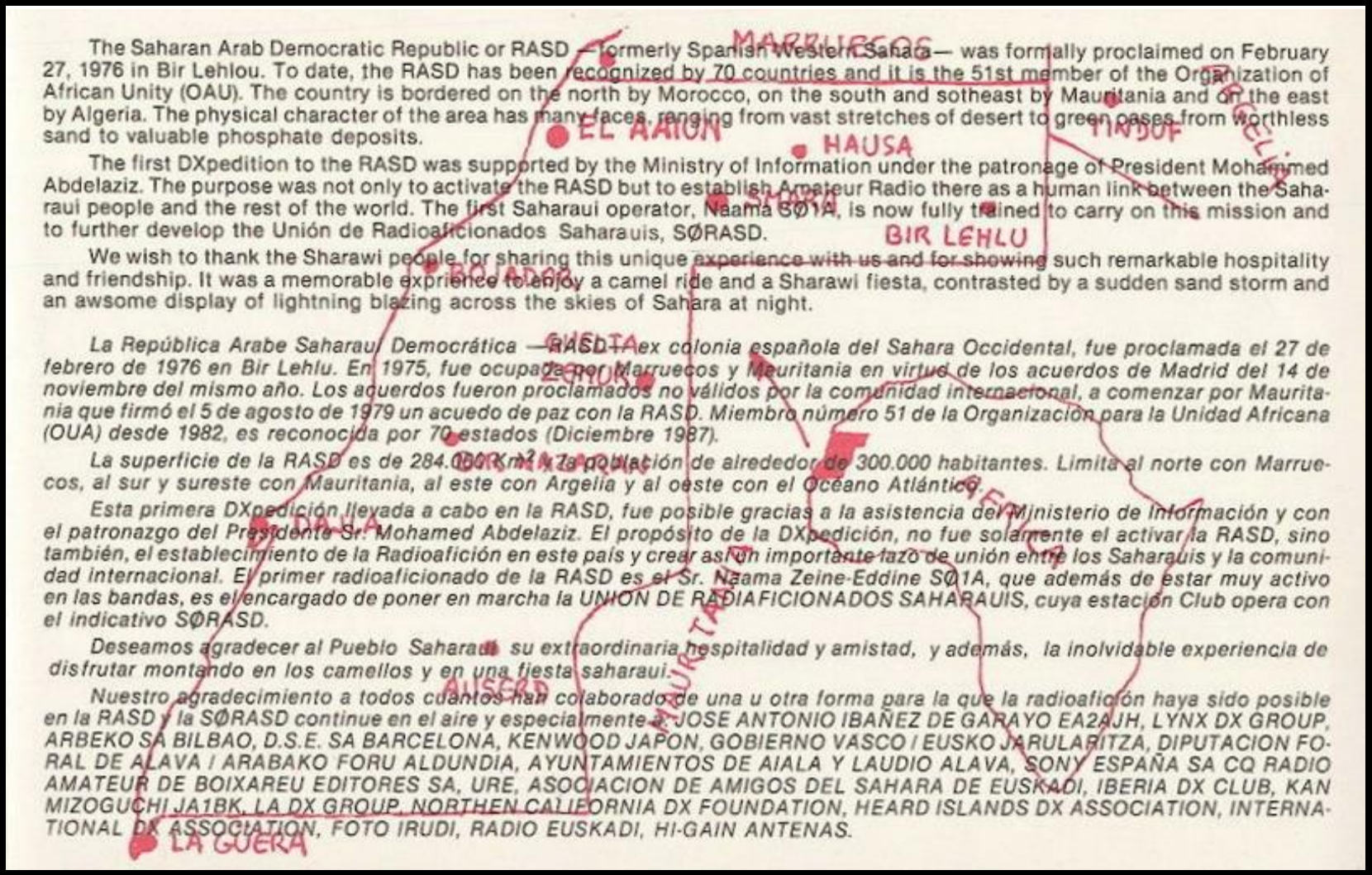

The Saharan Arab Democratic Republic or RASD — formerly Spanish Western Sahara — was formally proclaimed on February 27, 1976 in Bir Lehlou. To date, the RASD has been recognized by 70 countries and it is the 51st member of the Organization of African Unity (OAU). The country is bordered on the north by Morocco, on the south and sotheast by Mauritania and on the east by Algeria. The physical character of the area has many faces, ranging from vast stretches of desert to green oases from worthless sand to valuable phosphate deposits.

The first DXpedition to the RASD was supported by the Ministry of Information under the patronage of President Mohammed Abdelaziz. The purpose was not only to activate the RASD but to establish Amateur Radio there as a human link between the Saharaui people and the rest of the world. The first Saharaui operator, Naama SØ1A, is now fully trained to carry on this mission and to further develop the Unión de Radioaficionados Saharauis, SØRASD.

We wish to thank the Sharawi people for sharing this unique experience with us and for showing such remarkable hospitality and friendship. It was a memorable exprience to enjoy a camel ride and a Sharawi fiesta, contrasted by a sudden sand storm and an awsome display of lightning blazing across the skies of Sahara at night.

La República Arabe Saharaui Democrática — RASD — ex colonia española del Sahara Occidental, fue proclamada el 27 de febrero de 1976 en Bir Lehlu. En 1975, fue ocupada por Marruecos y Mauritania en virtud de los acuerdos de Madrid del 14 de noviembre del mismo año. Los acuerdos fueron proclamados no válidos por la comunidad internacional, a comenzar por Mauritania que firmó el 5 de agosto de 1979 un acuedo de paz con la RASD. Miembro número 51 de la Organización para la Unidad Africana (OUA) desde 1982, es reconocida por 70 estados (Diciembre 1987).

La superficie de la RASD es de 284.000 Km² y la población de alrededor de 300.000 habitantes. Limita al norte con Marruecos, al sur y sureste con Mauritania, al este con Argelia y al oeste con el Océano Atlántico.

Esta primera DXpedición llevada a cabo en la RASD, fue posible gracias a la asistencia del Ministerio de Información y con el patronazgo del Presidente Sr. Mohamed Abdelaziz. El propósito de la DXpedición, no fue solamente el activar la RASD, sino también, el establecimiento de la Radioafición en este país y crear así un importante lazo de unión entre los Saharauis y la comunidad internacional. El primer radioaficionado de la RASD es el Sr. Naama Zeine-Eddine SØ1A, que además de estar muy activo en las bandas, es el encargado de poner en marcha la UNION DE RADIAFICIONADOS SAHARAUIS, cuya estación Club opera con el indicativo SØRASD.

Deseamos agradecer al Pueblo Saharaui su extraordinaria hospitalidad y amistad, y además, la inolvidable experiencia de disfrutar montando en los camellos y en una fiesta saharaui.

Nuestro agradecimiento a todos cuantos han colaborado de una u otra forma para la que la radioafición haya sido posible en la RASD y la SØRASD continue en el aire y especialmente a: JOSE ANTONIO IBAÑEZ DE GARAYO EA2AJH, LYNX DX GROUP, ARBEKO SA BILBAO, D.S.E. SA BARCELONA, KENWOOD JAPON, GOBIERNO VASCO / EUSKO JARULARITZA, DIPUTACION FORAL DE ALAVA / ARABAKO FORU ALDUNDIA, AYUNTAMIENTOS DE AIALA Y LAUDIO ALAVA, SONY ESPAÑA SA CQ RADIO AMATEUR DE BOIXAREU EDITORES SA, URE, ASOCIACION DE AMIGOS DEL SAHARA DE EUSKADI, IBERIA DX CLUB, KAN MIZOGUCHI JA1BK, LA DX GROUP, NORTHEN CALIFORNIA DX FOUNDATION, HEARD ISLANDS DX ASSOCIATION, INTERNATIONAL DX ASSOCIATION, FOTO IRUDI, RADIO EUSKADI, HI-GAIN ANTENAS.

80M DXCC QSL CARDS ON4UN



80M DXCC QSL CARDS ON4UN

S21XX • BANGLADESH • CQ 22 • ITU 41

QTH: RAJENDRAPUR • LAT. 24.0N • LON. 90.4E • LOC: NL54EA



JOE YB1AQS | MAR DL3DXX | HANNES DL3NEO

CONFIRMING QSO WITH: ON4UN

DATE	UTC	MHz	2-WAY	RST
11/02/97	2258	3.5	SSB	59

Bangladesh, „the land of the bengals" is a delta of 55,598 square miles formed by the rivers Ganges and Brahmaputra. Our operation took place from a remote village north of Dhaka, the capital of the republic. At the present bottom of the sunspot cycle we decided to operate mainly on the low bands and in the CW-mode. That's why we installed a 66 ft. high top-loaded vertical antenna with elevated radials – our special low band gun – and six more other antennas. Living two weeks in our peaceful resthouses with a wide garden and running up to three transceivers by power supply from a 7 kW generator, we had a really good time there. The outstanding success, the many visits by friends at our QTH and the fine hospitality of the landlord made our stay a memorable one. The log was closed with 12.839 QSOs, more than 150 countries and 923 top-band QSOs, a few of them even with North America straight over the pole.
We gratefully appreciated the great support by the officials of the B.A.R.L. Lastly, thanks to all of your for unforgettable pile-ups.
73's, see you on the next trip operation.

QSL PRINTED BY DG8ZB
FUNK AMATEUR
BOX 73 · D-10122 BERLIN

QSOs VERIFIED DL3NEO

QSL VIA: DL3NEO, HANNES SCHMIDT · KOMOTAUER STRASSE 28 B · D-91207 LAUF · GERMANY

80M DXCC QSL CARDS ON4UN



80M DXCC QSL CARDS ON4UN

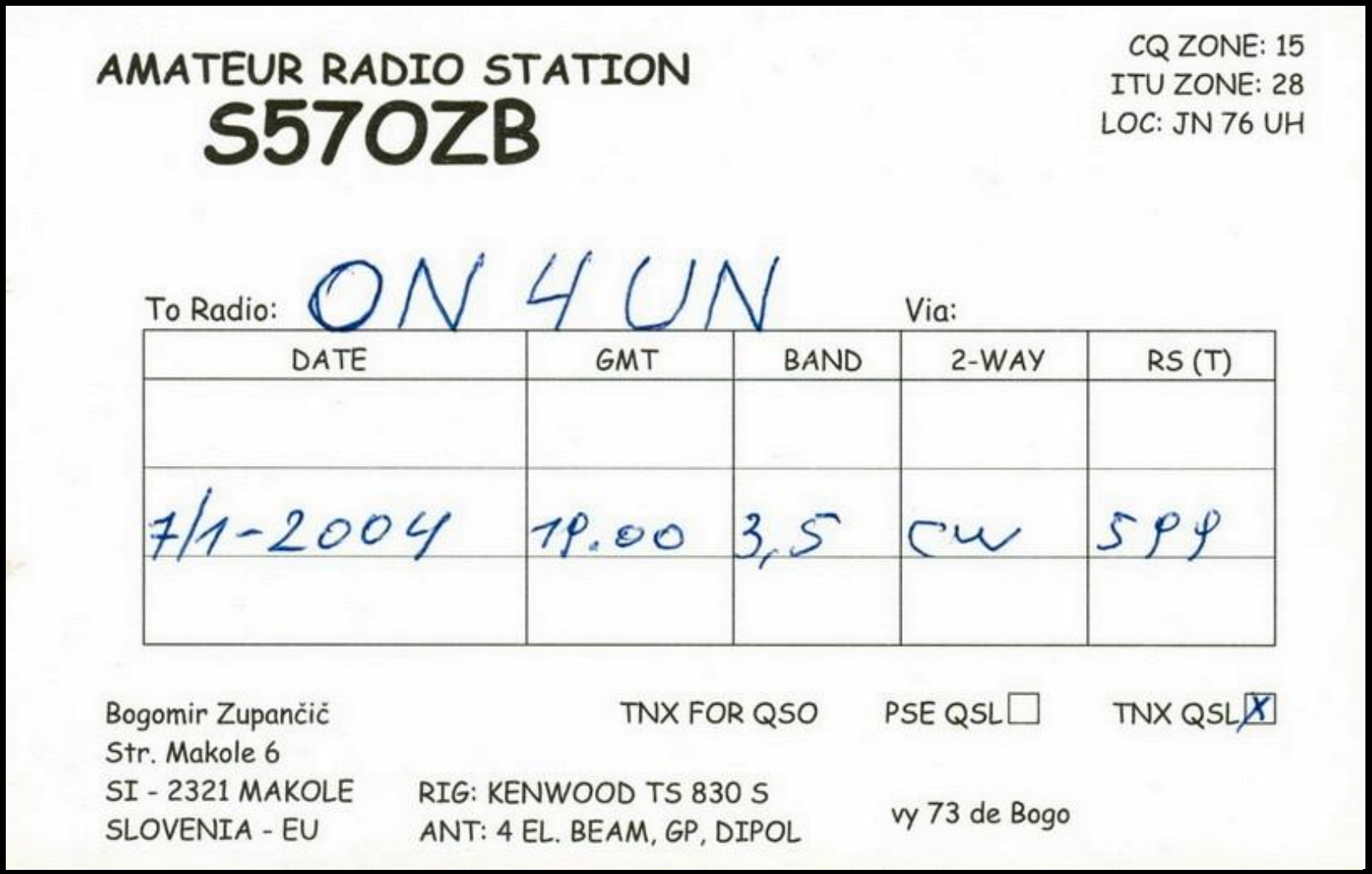

AMATEUR RADIO STATION

S57OZB

CQ ZONE: 15
ITU ZONE: 28
LOC: JN 76 UH

To Radio: ON 4 UN Via:

DATE	GMT	BAND	2-WAY	RS (T)
7/1-2004	19.00	3,5	CW	599

Bogomir Zupančič
Str. Makole 6
SI - 2321 MAKOLE
SLOVENIA - EU

TNX FOR QSO PSE QSL ☐ TNX QSL ☒

RIG: KENWOOD TS 830 S
ANT: 4 EL. BEAM, GP, DIPOL

vy 73 de Bogo

80M DXCC QSL CARDS ON4UN



80M DXCC QSL CARDS ON4UN

To Station: ON4UN Confirming our QSO
DATE: 08 JAN 87 TIME: 2050z BAND:2x 80 Metres SSB
Report: 59 Nice To Work You And Tnx QSO
TNX QSL 73'S S79LJ Ian (G4LJF)

A GREAT SIG JOHN! NEXT TIME 160M!

TS 430S, LA1000 Amp Fritzel Vert 10, 15, 20 Butternut HF2V 40, 80, 160

5115 QSOs with 150 countries were made from this beautiful island 65 miles North of Mahe, including the first 160M contacts with North America. 700 contacts were made on CW, and 1829 contacts were on the L.F. bands.

My thanks to the Government of the Seychelles for being allowed to be the first visiting Ham to operate from his own station for a very long time, and to Guy Savy, owner of Bird Island Lodge for his excellent hospitality and cuisine.

To visit this tropical paradise contact Guy Savy at:
Bird Island Lodge P.O. Box 408 Seychelles.
Tel: 21525 Telex 2334 BIRD SZ
Fly **British Airways BA 065** 747

to the Seychelles every Tuesday from London Heathrow at 7.10 p.m.

80M DXCC QSL CARDS ON4UN

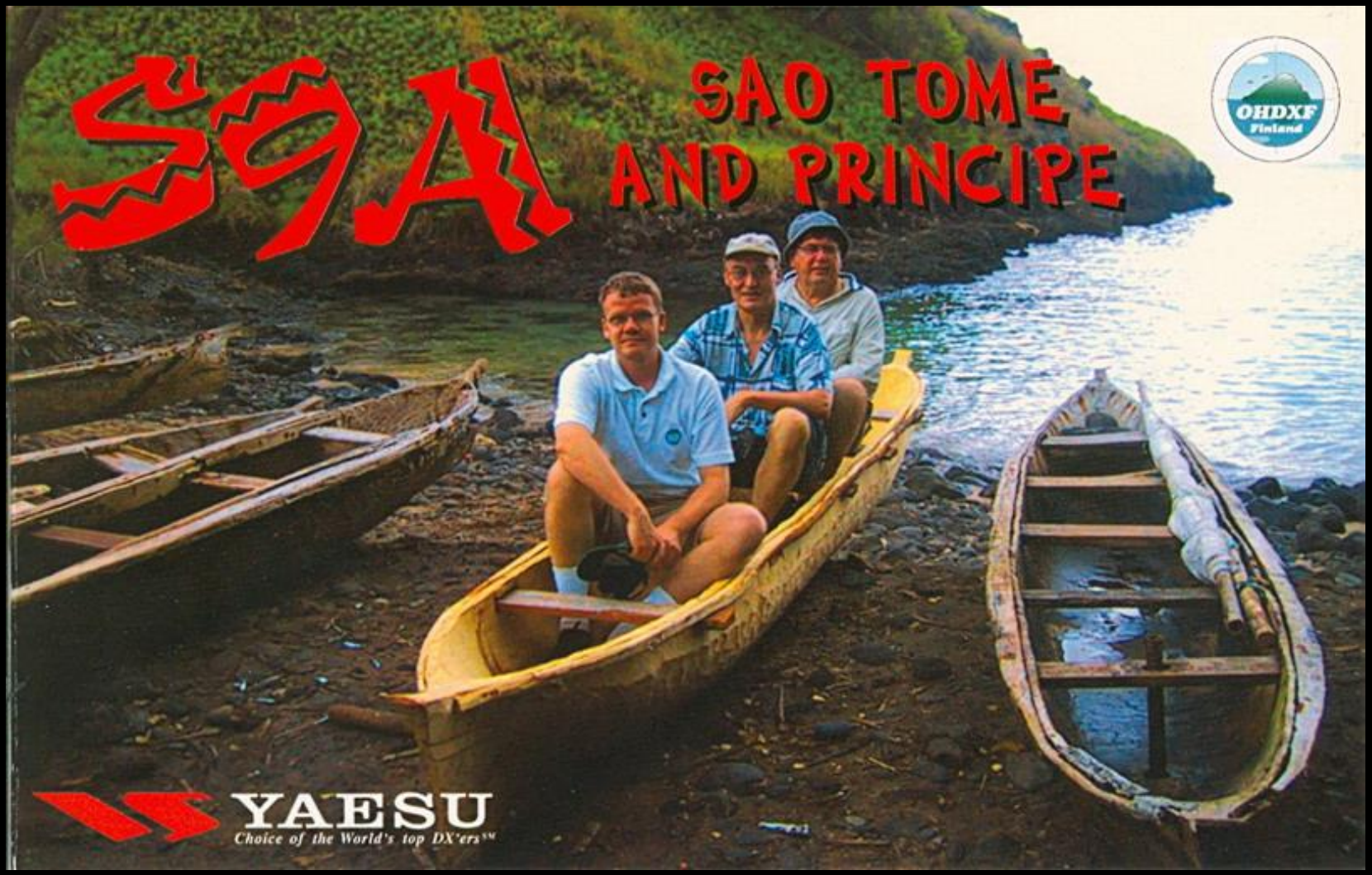

80M DXCC QSL CARDS ON4UN

SIGNIFICANCE OF REPUBLIC OF SAO TOME AND PRINCIPE IN GULF OF GUINEA



The tiny island republic of Sao Tome and Principe with its 180.000 people is peaceful, friendly, and quite small. Making the society jell, and getting its people and their lives organized, should be easier than managing an enterprise. This republic is among the smallest in the world, but the people there have interesting times ahead of them as 2005 begins.

Sao Tome's most valuable export is cocoa, but its production has been falling for a variety of reasons, leaving a large percentage of the people unemployed. But it seems this small country has suddenly come to hold a strategic position in the oil-rich Gulf of Guinea, from where following the movement of oil tankers and guarding the operation of drilling platforms would be easy to accomplish. It is also expected that billions of barrels of oil lie hidden only 100 meters below the shores of Sao Tome. For now, these beaches provide a favorite occupation for people — sitting at the water's edge and watching the endless sea...but that is about to change.

Production is already well underway in the Gulf, benefiting countries like Nigeria and Equatorial Guinea. Recent estimates indicate that the Gulf of Guinea could soon account for up to a quarter of U.S. oil imports. Soon the pumps will arrive in the Economic Zone of Sao Tome, shared with neighboring Nigeria. The past relationships of this former Portuguese colony (ex-CR5) with China, North Korea and Cuba will soon be only part of the republic's 30-year history. Here the challenge is to make sure the income from royalties is distributed democratically to benefit the nation. The money is targeted to go to education, health, and building the infrastructure so as to create jobs and a modern society.



It is assumed that the first step should be protecting democracy and safeguarding the overall stability of the country. There have been outbreaks of civil unrest, most recently a year ago. But today's entire military, maintaining the order in Sao Tome's society, consists of only a few hundred men. Most of them look barely 18 years of age. In 2004, U.S. officials prepared a report on how to restructure Sao Tome's army, and gave away one boat as a starting point for their Coast Guard.

But debate is well underway to make sure that the distribution of this newly discovered wealth will serve national interests in the best possible way. It can be challenging to become suddenly rich. The President envisions his country as a commercial hub and a fiscal paradise, boasting the biggest port in the Gulf of Guinea; his vision includes a scenario of floating supermarkets, golf courses, and thriving eco-tourism.

He who lives long enough will see the final outcome of the transition. In the meantime, obtaining a visa to enter Sao Tome has become increasingly difficult, and bringing in radio transmitting equipment raises eyebrows. But S9A and S9BB were permitted to proceed and give you a Sao Tome QSO. Let's all hang on to these S9 QSOs and see how the newly born republic of Sao Tome makes things flourish.



80M DXCC QSL CARDS ON4UN

S9A & S9BB NOV. 18th — DEC. 3rd 2004

Are you ready for a bit of African magic? Weekly 9-hour flights serve this island nation from Lisbon, Portugal. When you fly to an unknown destination in Africa, anything can lie in store for you.

Upon your arrival, a tropical equatorial climate waits for you, along with 180.000 very friendly people. The island is surprisingly clean, and its original nature and people remain unassailed.

We operated from Marlin Beach Hotel in Sao Tome, with an open sea toward the Northern Hemisphere. An ideal radio location with uninterrupted voltage generators serving the resort. The hotel staff were friendly, and necessary allowances were readily available to hoist our antennas in close proximity to the swimming pool area. The hotel management were eager to see radio success from their grounds. See www.bom-bom.com

During 12 days of operating, some 25.000 QSOs were made, 5000 in the CQWW DX Contest by Pertti OH2PM, using the slick S9A callsign, a special gesture from Sr. Fernando J. Paquete da Costa of the local telecom authority. Heavy lightning and continuous tropical S9 static crashes were a killer on 80/160 meters. Only a handful of QSOs were made with those breaking through the noise and frustration.

All in all, Sao Tome was a positive experience–one would most likely return to S9-land. This expedition was made possible with the kind help of Charles, S9SS and Lesley, S9YL, together with Mike, K7IR at SteppIR and our equipment provider YAESU (Vertex Standard Co. Ltd.)

SteppIR

To Radio: **ON4UN**

Date	UTC	MHz	Mode	RST	QSO with
2004-11-22	20:26	7.0	CW	599	S9BB
2004-11-24	20:30	3.5	CW	599	S9BB
2004-11-28	07:38	28	CW	599	S9A
2004-11-28	17:36	14	CW	599	S9A
.....	.....	.....	.....	.....	.....
.....	.....	.....	.....	.....	.....

Handling pasteboard chores professionally -
DV7 QSL management software by Bernd, DF3CB

Operating location:
Marlin Beach Hotel, Sao Tome, Gulf of Guinea

Operators:
Martti Laine, OH2BH
Pertti Simovaara, OH2PM
Pekka Holstila, OH2TA

Equipment:
2x Yaesu FT-1000MkV Field
2x FinnFet FF-1001 by www.mafet.com
SteppIR 2-el beam, low-band verticals

MARLIN BEACH HOTEL

Obtained callsigns:
S9A, S9BB, S9RR and S9TA

QSL management:
Pekka Holstila, OH2TA

80M DXCC QSL CARDS ON4UN



80M DXCC QSL CARDS ON4UN

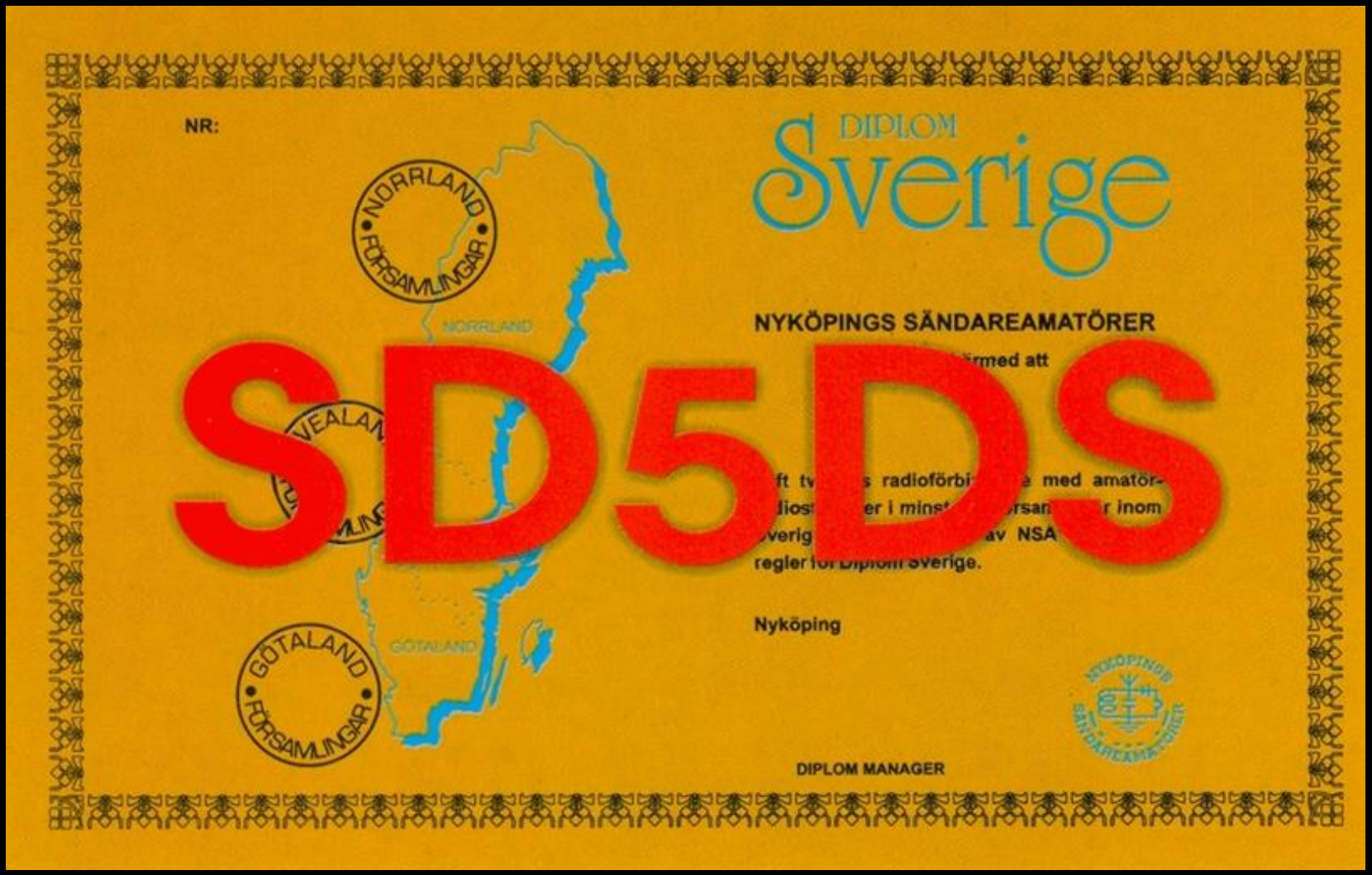

SWEDEN - SM

80M DXCC QSL CARDS ON4UN

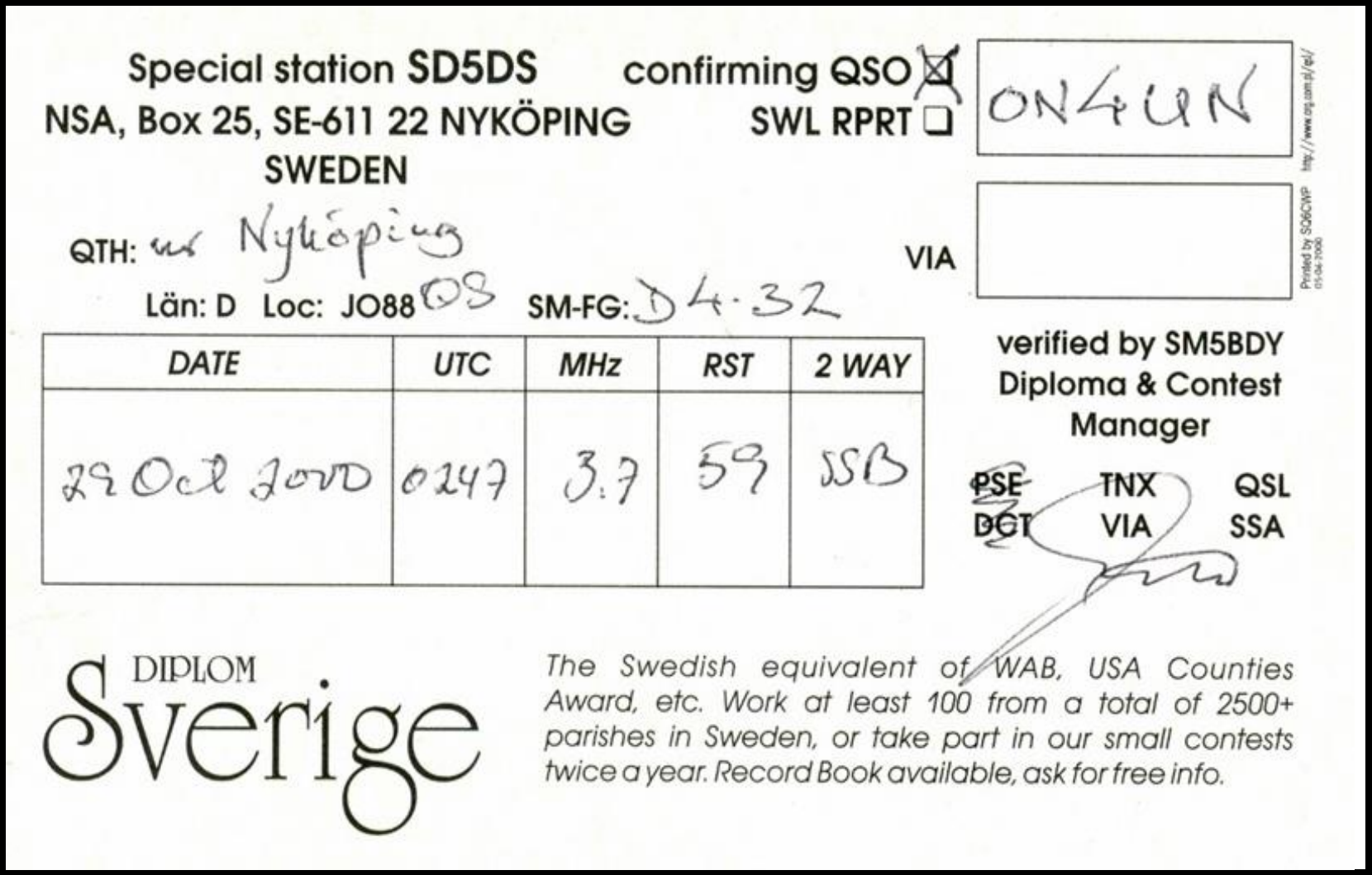

Special station SD5DS confirming QSO ☒
NSA, Box 25, SE-611 22 NYKÖPING SWL RPRT ☐
SWEDEN

ON4UN

QTH: nr Nyköping

VIA

Län: D Loc: JO88 QS SM-FG: D 4-32

DATE	UTC	MHz	RST	2 WAY
29 Oct 2000	0247	3.7	59	SSB

verified by SM5BDY
Diploma & Contest
Manager

PSE TNX QSL
DGT VIA SSA

DIPLOM Sverige

The Swedish equivalent of WAB, USA Counties Award, etc. Work at least 100 from a total of 2500+ parishes in Sweden, or take part in our small contests twice a year. Record Book available, ask for free info.

Printed by SQ6CWP 01-04-2000 http://www.qsl.net/pl/

80M DXCC QSL CARDS ON4UN



POLAND

80M DXCC QSL CARDS ON4UN

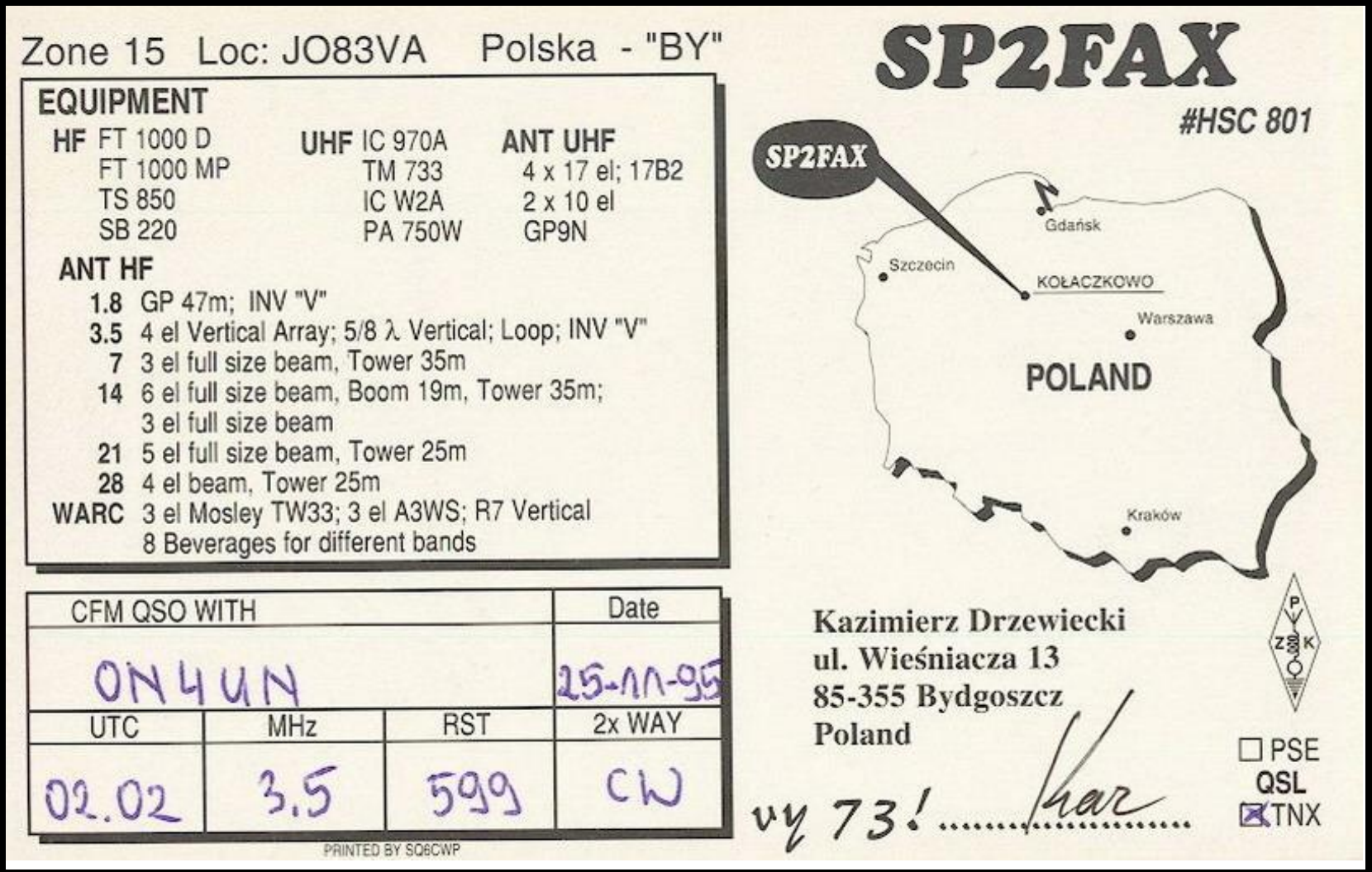

80M DXCC QSL CARDS ON4UN



80M DXCC QSL CARDS ON4UN



SUDAN

ST2T

ONE OF THE UN WFP HAM RADIO OPERATORS

QTH: KHARTOUM, SUDAN

Home address:
DANE NOVARLIČ
S57CQ
Bobrova 18
1108 LJUBLJANA, SI
s57cq@yahoo.com

Confirm QSO with:

OO4UN
15.Jan.2005 23:23 3.5MHz 2X CW 599
Thanks QSL! GL de ST2T

Verified by S57DX

Verified by QSL mng S57DX

80M DXCC QSL CARDS ON4UN



80M DXCC QSL CARDS ON4UN

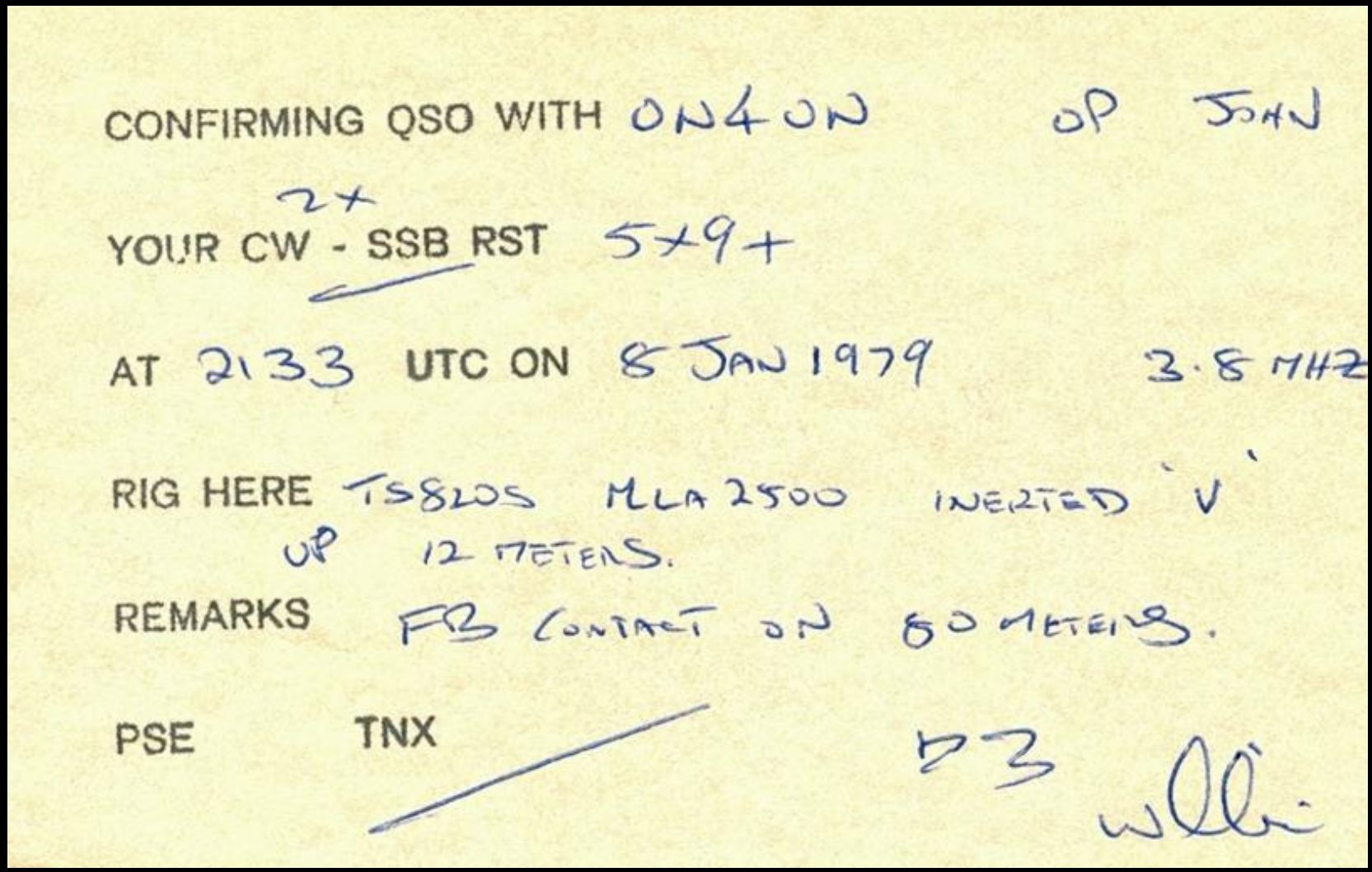

CONFIRMING QSO WITH ON4ON OP JOHN

YOUR CW - SSB RST 2× 5×9+

AT 2133 UTC ON 8 JAN 1979 3.8 MHZ

RIG HERE TS820S MLA 2500 INERTED 'V' UP 12 METERS.

REMARKS FB CONTACT ON 80 METERS.

PSE TNX

73 Willi

80M DXCC QSL CARDS ON4UN

MOUNT ATHOS ~1980

HOLY MOUNTAIN DXPEDITON
April 1980

NORTHERN CALIFORNIA DX FOUNDATION, INC.

SV1DC/A ☐
SV1IW/A ☑
SV1JG/A ☐



QSL VIA:
P.O. BOX 3751
ATHENS, GREECE

80M DXCC QSL CARDS ON4UN

QSO WITH	CONFIRMING QSO						
	DAY	MONTH	YEAR	GMT	MHz.	RST	2 WAY
ON4UN	20	APRIL	80	2315	3,6	59	~~CW~~ SSB

73 _____

NORTHERN CALIFORNIA DX FOUNDATION, INC.

FT-101D, 12AVQ & Fritzel Rndm ant's, HONDA E-300 Generator

P.O. BOX 717
OAKLAND, CA
U.S.A. 94604

The NCDXF is dedicated to the encouragement of, and the assistance to, those radio amateurs whose pioneering efforts involving new, unique, or uncommon radio communications methods and procedures, and are in the public interest and/or of significant benefit to amateur radio. You are invited to become a member. Write for details.

80M DXCC QSL CARDS ON4UN



GREECE

80M DXCC QSL CARDS ON4UN

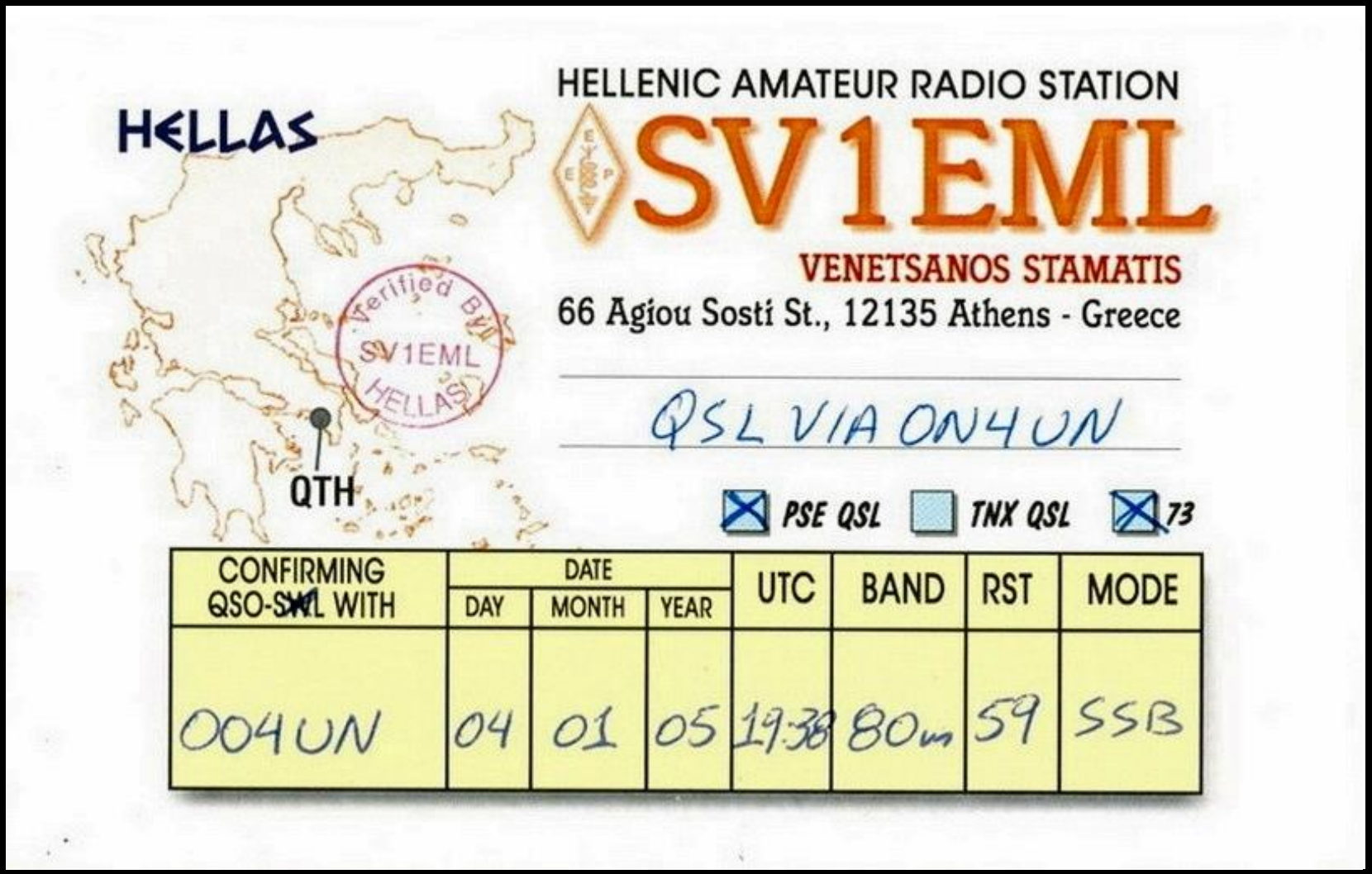

80M DXCC QSL CARDS ON4UN



RHODES

80M DXCC QSL CARDS ON4UN

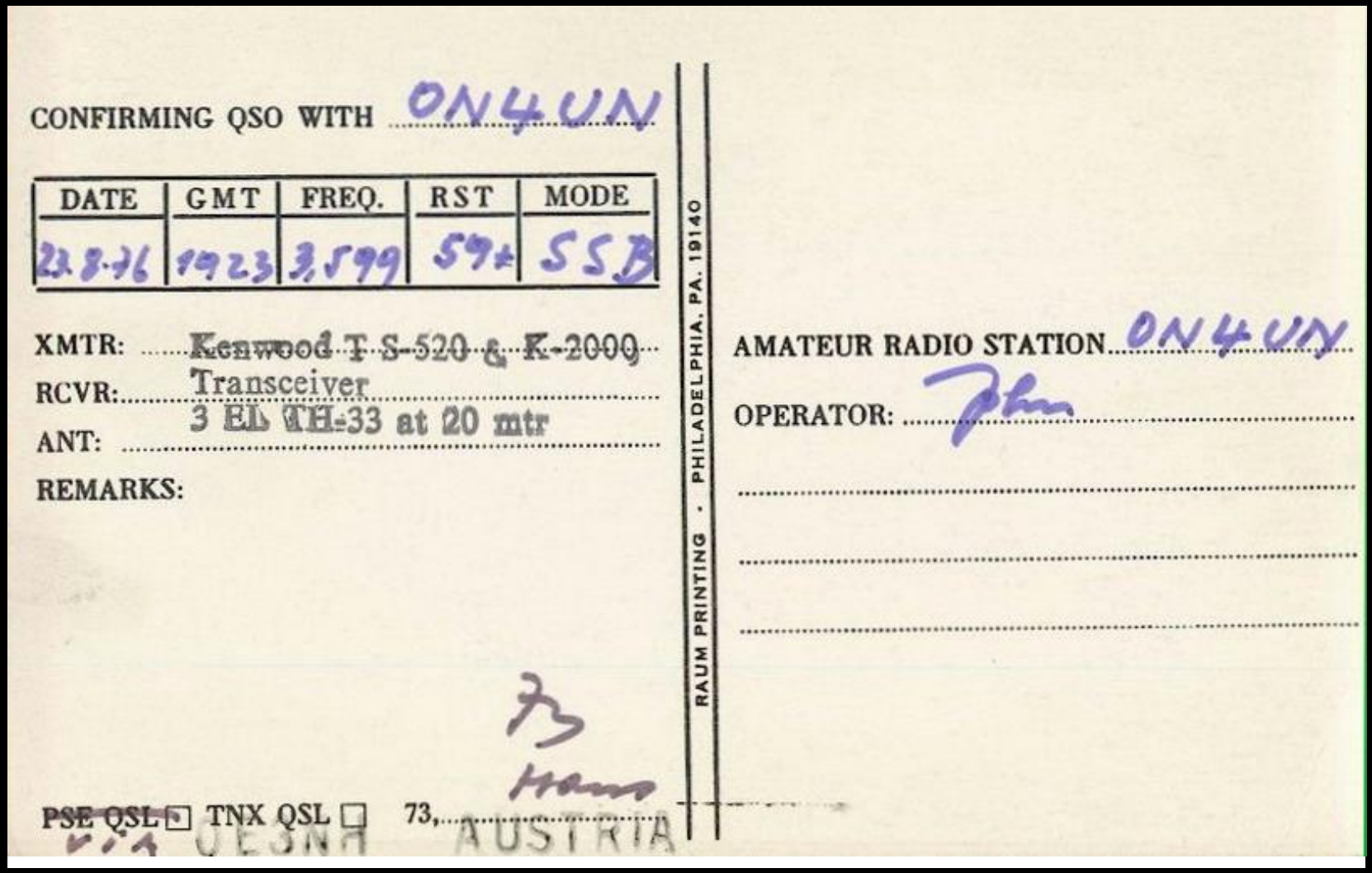

CONFIRMING QSO WITH ON4UN

DATE	GMT	FREQ.	RST	MODE
23-8-76	1923	3,599	59+	SSB

XMTR: Kenwood T S-520 & K-2000

RCVR: Transceiver

ANT: 3 El TH-33 at 20 mtr

REMARKS:

PSE QSL ☒ TNX QSL ☐ 73, Hans

VIA OESNR AUSTRIA

RAUM PRINTING · PHILADELPHIA, PA. 19140

AMATEUR RADIO STATION ON4UN

OPERATOR: John

80M DXCC QSL CARDS ON4UN



CRETE

80M DXCC QSL CARDS ON4UN

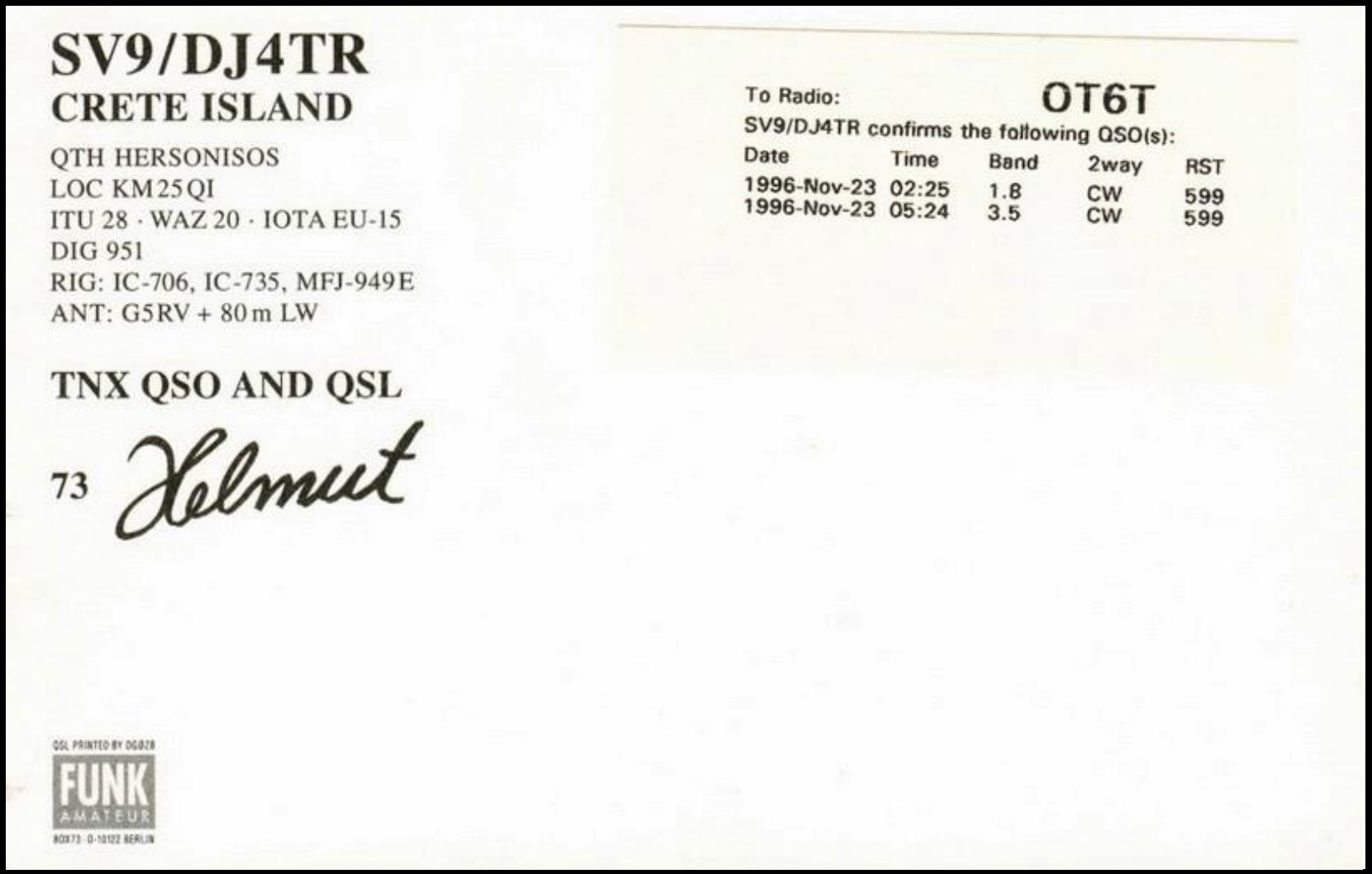

SV9/DJ4TR
CRETE ISLAND

QTH HERSONISOS
LOC KM25QI
ITU 28 · WAZ 20 · IOTA EU-15
DIG 951
RIG: IC-706, IC-735, MFJ-949E
ANT: G5RV + 80m LW

TNX QSO AND QSL

73 *Helmut*

QSL PRINTED BY DG0ZB
FUNK AMATEUR
BOX 73 · D-10122 BERLIN

To Radio: **OT6T**

SV9/DJ4TR confirms the following QSO(s):

Date	Time	Band	2way	RST
1996-Nov-23	02:25	1.8	CW	599
1996-Nov-23	05:24	3.5	CW	599

80M DXCC QSL CARDS ON4UN



80M DXCC QSL CARDS ON4UN

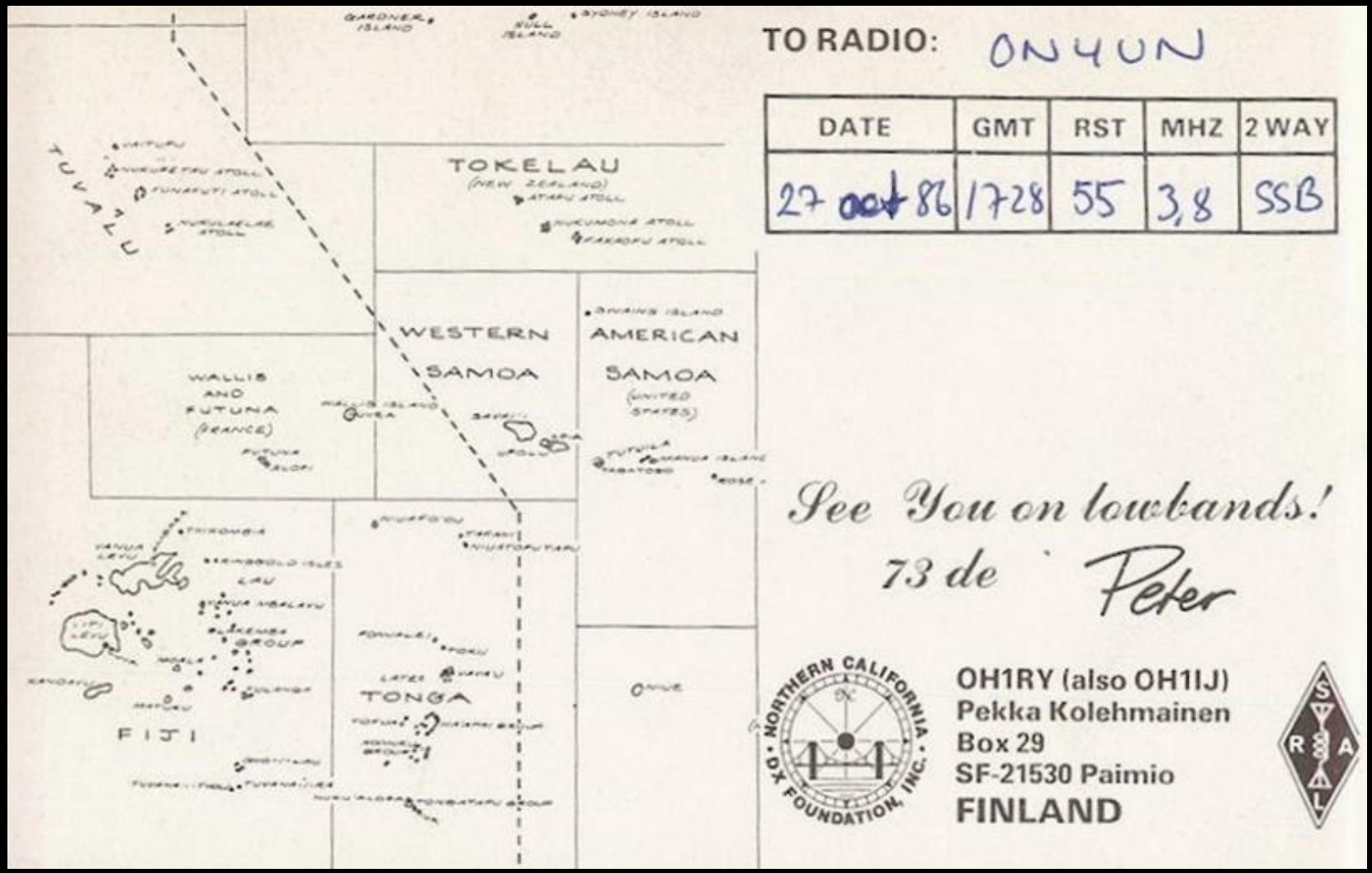

80M DXCC QSL CARDS ON4UN



SOMALILAND T5 – 6O

80M DXCC QSL CARDS ON4UN

6OØX · HARGEISA · SOMALILAND · AFRICA

German Dxpedition [redacted] NOV 2004

The Republic Somaliland was founded on May 18th, 1991. The territory was former British Protectorat of Somaliland. Capital Hargeisa, flag green, white and red and black star in the middle. Offical language Somali, Arabe and English spoken widely, own elected government and parliament, army, police, customers, passports, stamps and own currency (Somaliland Shilling), international airports in Hargeisa, Burao and Berbera, harbour in Berbera, own prefix: 6O, 1.5 Mio habitants

Equipment: Yaesu FT-890AT · Windom FD4 Fritzel · ETM SQ
Tnx to: JA2VPO · DJ2AA · DL5KAT

CALL	ON4UN				
DAY	19	23			
UTC	2022	2150			
MHz	7	3.5			
RST	599	599			

LOC: LJ29BM

2 Way CW [X] DJ6SI, Baldur, FOC
SSB [ ]

73 Baldur

WWW.QSL-SHOP.COM
QSL SHOP
BOX 73 · 10122 BERLIN

80M DXCC QSL CARDS ON4UN



80M DXCC QSL CARDS ON4UN



80M DXCC QSL CARDS ON4UN



PALAU

80M DXCC QSL CARDS ON4UN

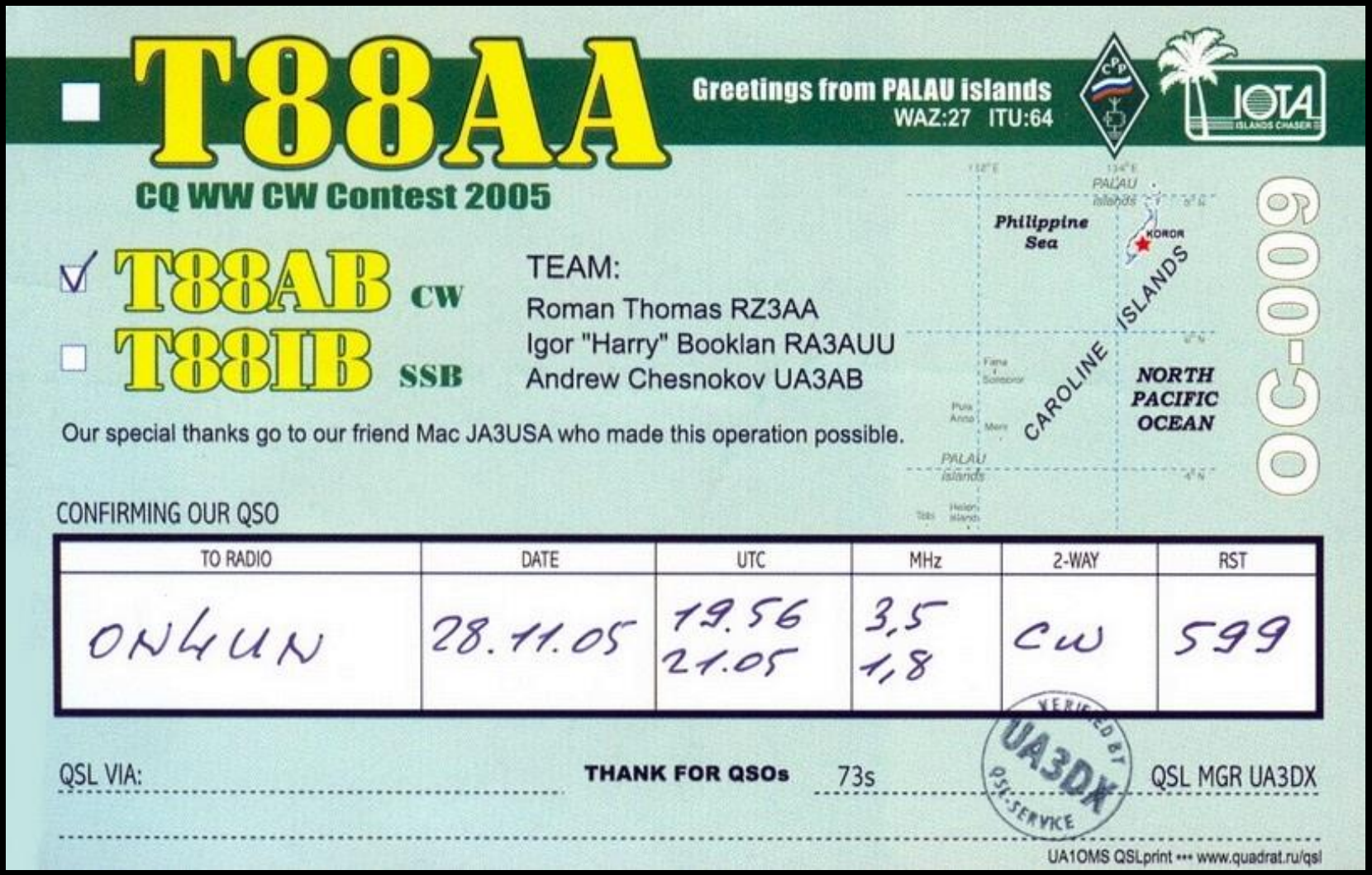

80M DXCC QSL CARDS ON4UN

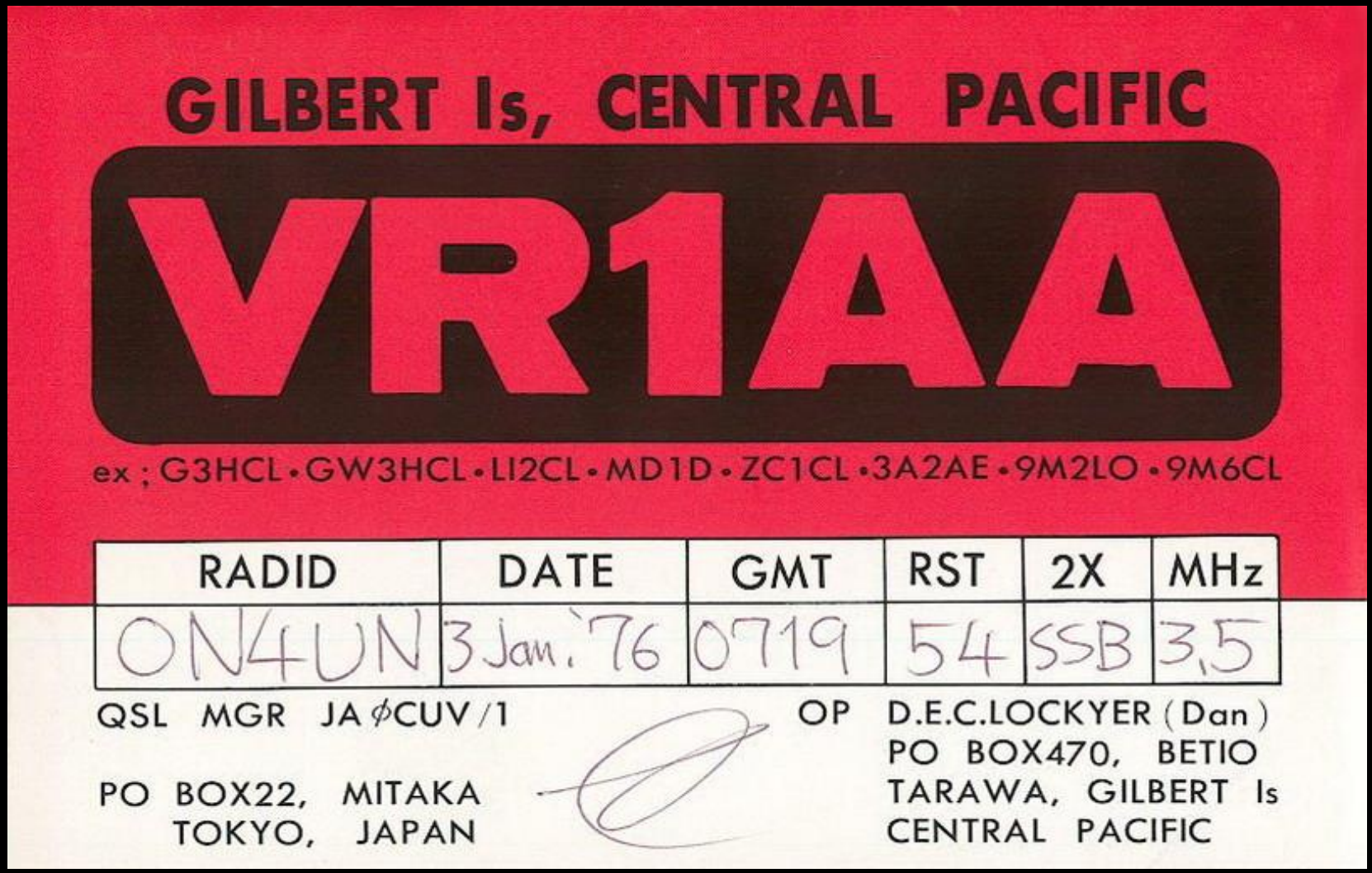

WESTERN KIRIBATI – GILBERT ISL now T30

80M DXCC QSL CARDS ON4UN

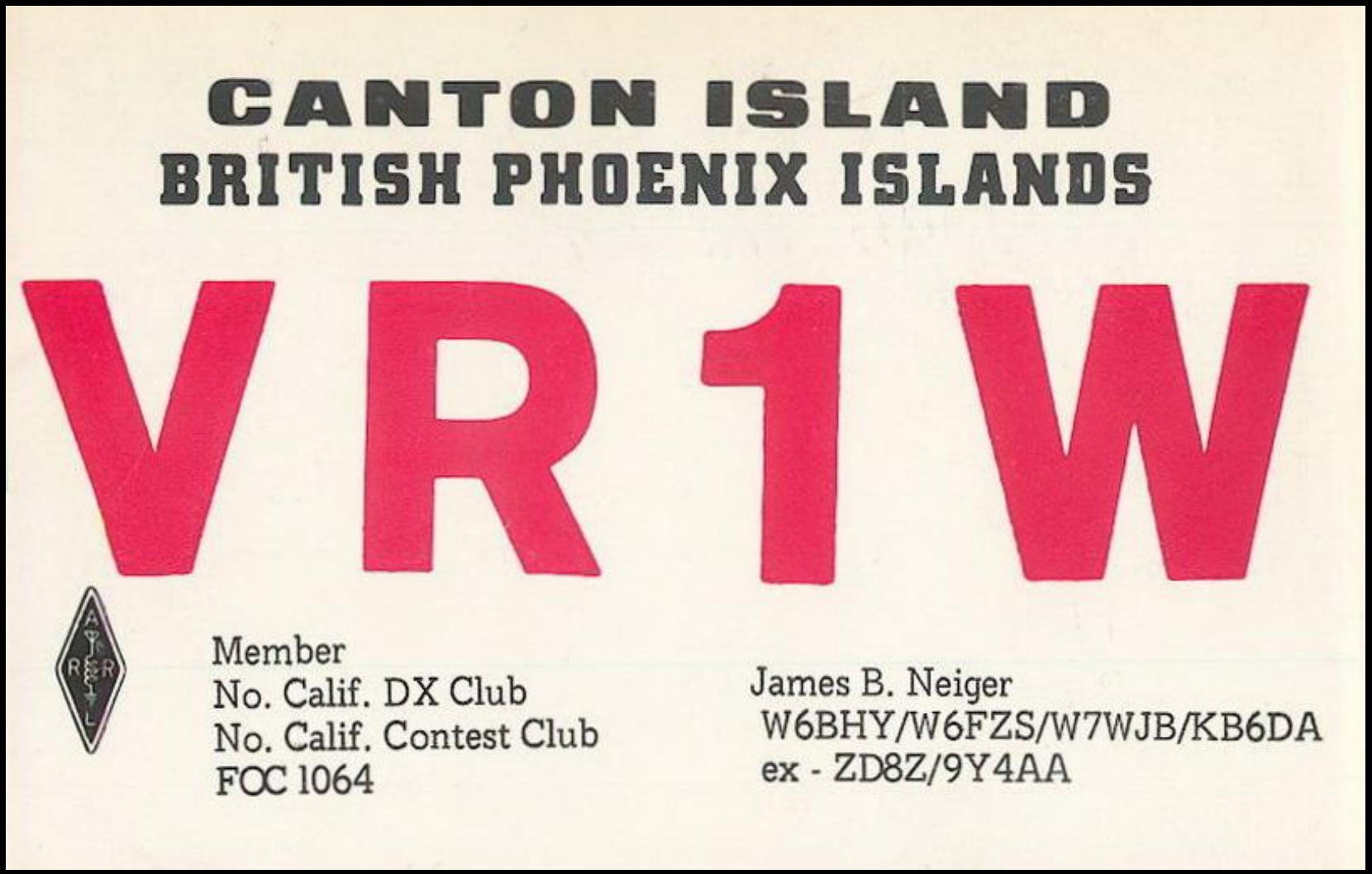

CENTRAL KIRIBATI – CANTON ISL now T31

80M DXCC QSL CARDS ON4UN

THIS QSL CARD IS FROM VR1W

Cnfmg 2-way QSO on indicated band & mode with ON4UN

BAND	DATE	GMT	R(S)T	SSB	CW	OTHER	QSL
3.5	10 OCT 1972	0610	339		✓		TKS
7	—						
14	—						
21	—						
28	—						

Rig: Collins 75S-3B, 32S-3

Antennas: 3.5 and 7 mc. inverted VEEs.
14, 21, 28 mc. TH6DXX

TNX QSL via W6CUF

73, James B. Neiger

80M DXCC QSL CARDS ON4UN



EASTERN KIRIBATI now T32

80M DXCC QSL CARDS ON4UN



80M DXCC QSL CARDS ON4UN

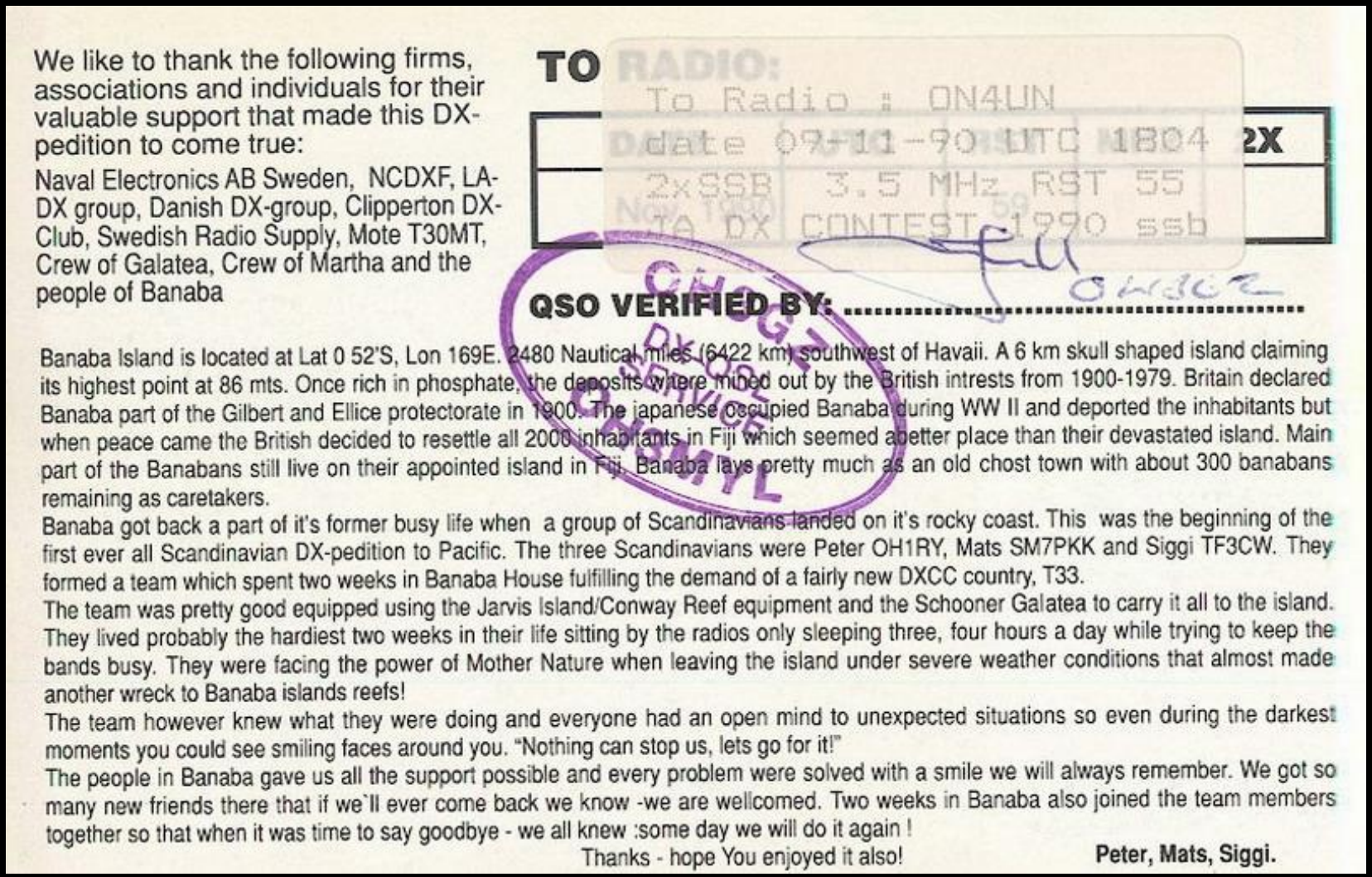

We like to thank the following firms, associations and individuals for their valuable support that made this DX-pedition to come true:

Naval Electronics AB Sweden, NCDXF, LA-DX group, Danish DX-group, Clipperton DX-Club, Swedish Radio Supply, Mote T30MT, Crew of Galatea, Crew of Martha and the people of Banaba

TO RADIO:
To Radio : ON4UN
Date 07-11-90 UTC 1804
2xSSB 3.5 MHz RST 55
TO DX CONTEST 1990 ssb

2X

QSO VERIFIED BY: .....

Banaba Island is located at Lat 0 52'S, Lon 169E. 2480 Nautical miles (6422 km) southwest of Havaii. A 6 km skull shaped island claiming its highest point at 86 mts. Once rich in phosphate, the deposits where mined out by the British intrests from 1900-1979. Britain declared Banaba part of the Gilbert and Ellice protectorate in 1900. The japanese occupied Banaba during WW II and deported the inhabitants but when peace came the British decided to resettle all 2000 inhabitants in Fiji which seemed abetter place than their devastated island. Main part of the Banabans still live on their appointed island in Fiji. Banaba lays pretty much as an old chost town with about 300 banabans remaining as caretakers.

Banaba got back a part of it's former busy life when a group of Scandinavians landed on it's rocky coast. This was the beginning of the first ever all Scandinavian DX-pedition to Pacific. The three Scandinavians were Peter OH1RY, Mats SM7PKK and Siggi TF3CW. They formed a team which spent two weeks in Banaba House fulfilling the demand of a fairly new DXCC country, T33.

The team was pretty good equipped using the Jarvis Island/Conway Reef equipment and the Schooner Galatea to carry it all to the island. They lived probably the hardiest two weeks in their life sitting by the radios only sleeping three, four hours a day while trying to keep the bands busy. They were facing the power of Mother Nature when leaving the island under severe weather conditions that almost made another wreck to Banaba islands reefs!

The team however knew what they were doing and everyone had an open mind to unexpected situations so even during the darkest moments you could see smiling faces around you. "Nothing can stop us, lets go for it!"

The people in Banaba gave us all the support possible and every problem were solved with a smile we will always remember. We got so many new friends there that if we`ll ever come back we know -we are wellcomed. Two weeks in Banaba also joined the team members together so that when it was time to say goodbye - we all knew :some day we will do it again !

Thanks - hope You enjoyed it also!

Peter, Mats, Siggi.

80M DXCC QSL CARDS ON4UN

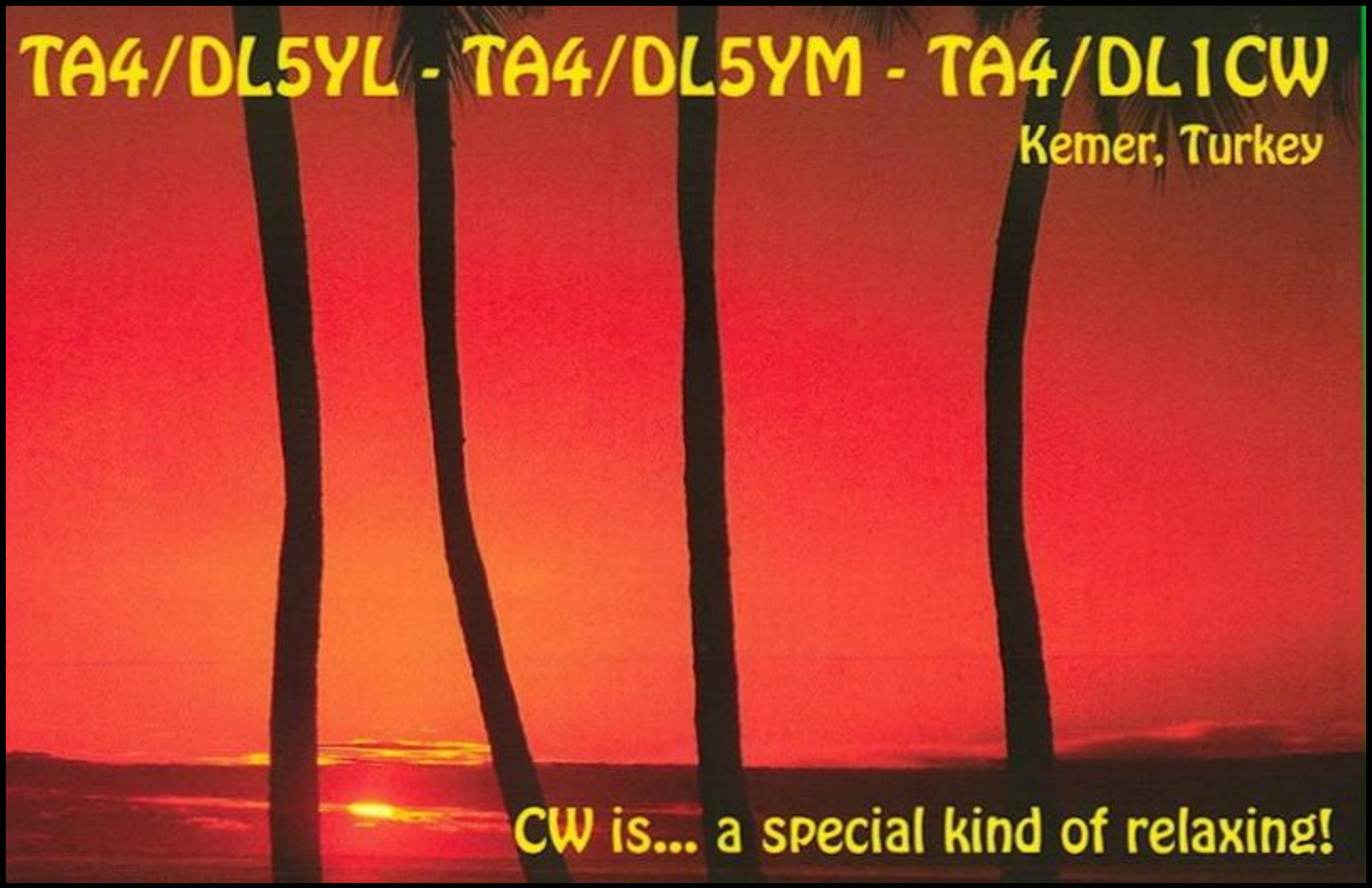

80M DXCC QSL CARDS ON4UN

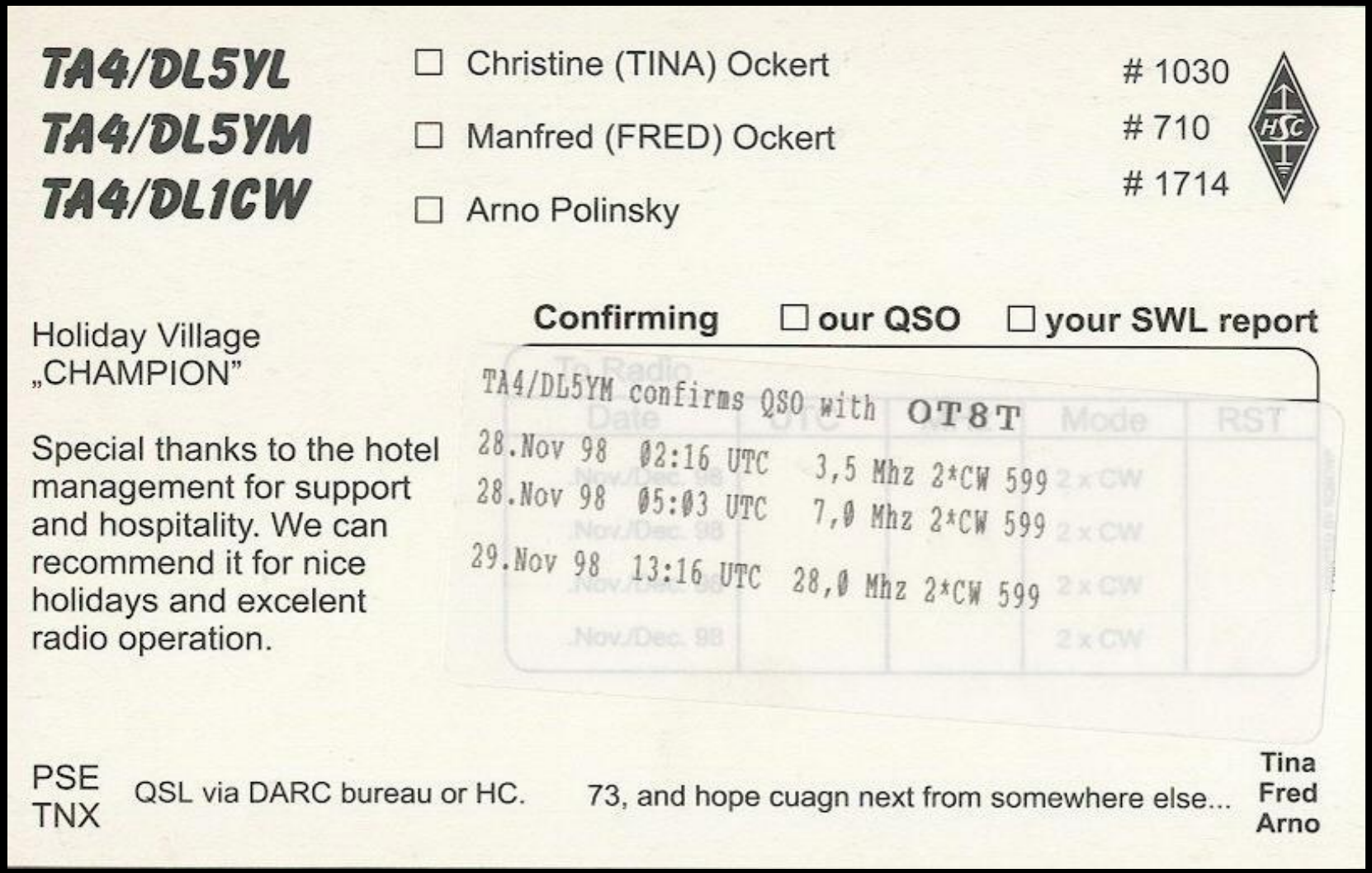

TA4/DL5YL ☐ Christine (TINA) Ockert # 1030
TA4/DL5YM ☐ Manfred (FRED) Ockert # 710
TA4/DL1CW ☐ Arno Polinsky # 1714

Holiday Village
„CHAMPION"

Special thanks to the hotel management for support and hospitality. We can recommend it for nice holidays and excelent radio operation.

Confirming ☐ our QSO ☐ your SWL report

TA4/DL5YM confirms QSO with OT8T

28.Nov 98 02:16 UTC 3,5 Mhz 2*CW 599
28.Nov 98 05:03 UTC 7,0 Mhz 2*CW 599
29.Nov 98 13:16 UTC 28,0 Mhz 2*CW 599

PSE TNX QSL via DARC bureau or HC. 73, and hope cuagn next from somewhere else...

Tina
Fred
Arno

80M DXCC QSL CARDS ON4UN



ICELAND

80M DXCC QSL CARDS ON4UN

ICELAND **TF3IRA**

To Radio: OT7T

Confirming our following 2-way QSOs

Iceland

Date	UTC	MHz	Mod	RST	
29/11/97	1138	21	CW	599	CQWW
29/11/97	0857	14	CW	599	CQWW
29/11/97	0809	7	CW	599	CQWW
29/11/97	1634	7	CW	599	CQWW
29/11/97	0053	3.5	CW	599	CQWW

TF3IRA

Diping into volcanic Valkyre waters viking style.

VERIFIED BY TF3GB

Printed by Pasi OH2IW

Operating QTH:
The Icelandic Radio Amateurs (IRA) HQ, Reykjavik

Radio operators:
N4GN, N6HR, OH1EB, OH1RX, OH2BH, OH2TA, TF3GB

Equipment:
Yaesu FT1000MP & Alpha 91B (3)
Force 12 C3 tri-bander & dipole antennas

A subglacial eruption started September 30, 1996 in the Vatnajökull glacier, Iceland. It broke through half a kilometer of ice in two days, sending a column 10 kilometers up in the air. The tremendous power of the eruption melted some 5000 cubic meters of ice per second, producing a kind of fjord in the glacier.

Please check out http://www.hi.is/~mmh/gos/ at Science Institute for more info, photos and links.

Cover photo courtesy of Magnus Tumi Gudmundsson, Science Institute.

MAKING MULTI-MULTI AND DIVING INTO VOLCANIC VALKYRE WATERS

ICELAND, a beautiful island of great contradictions, lies just below the Arctic Circle. The deep fjords, numerous volcanoes and immense glaciers invited us – of the South China Sea DX Team – to visit these icy waters of the North Atlantic, jump into volcanic waters of the Blue Lagoon and find those planted trees still too young for our antenna support.

What we found were gracious hosts, a friendly welcome inviting us to activate TF3IRA club station for the CQ World Wide Contest and to present a series of lectures on contesting related subjects. We had the opportunity to see the geothermal energy plants, the geysers, the magnificent waterfalls, the volcanic lakes and the centuries-old traditions of vikings who have conformed to the newest technological and social environments with outstanding adaptability. The 270,000 people of Iceland live vigorously; they have a solid commercial basis and they excel in education, the standard of living and contributions to worldwide trade.

Our visit there, however brief, involved getting acquainted with a majority of amateur radio operators in Iceland. Halli TF3HP, President of IRA, made us feel home; Villi TF3DX was our main logistics guru. Bjarni TF3GB was the head of the 'welcoming committee' while TF3JRT, TF3AX and TF3TXT were working hard with the antenna pre-assembly. Johanna, TF3JKT and Arsell, TF3AOT were in charge of transportation. And last but not least, Sigge, TF3CW was overseeing everything from the distance.

We also wish to thank all the other members of the TF team who made our visit a memorable one. We tried to reciprocate by joining forces with the local gang and putting TF3IRA on the air with some new permanent powerful hardware. Some 14,000 QSOs later, we hope that you were happy with the performance and the availability of the rare 40th zone!

80M DXCC QSL CARDS ON4UN



80M DXCC QSL CARDS ON4UN

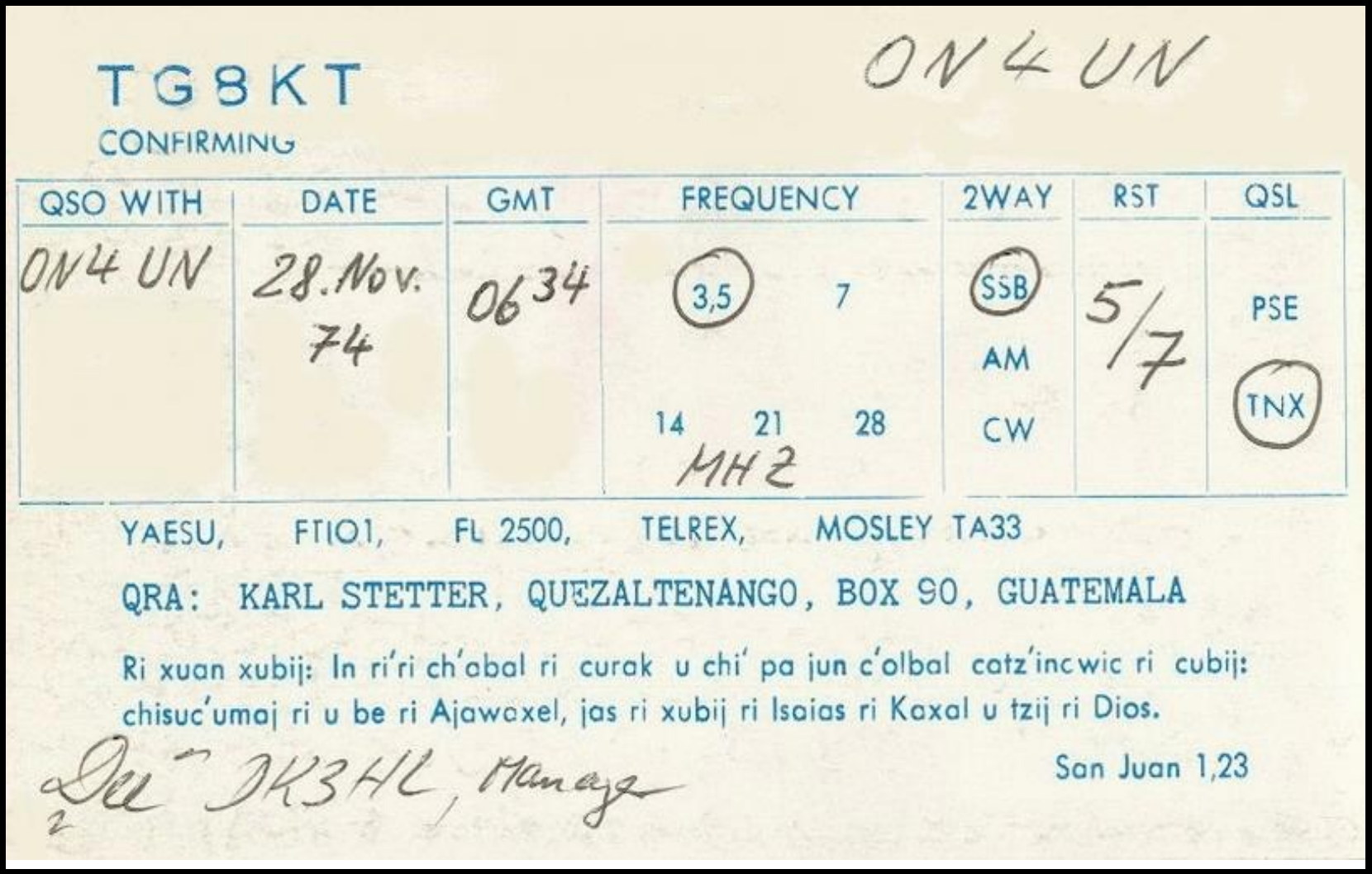

TG8KT

ON4UN

CONFIRMING

QSO WITH	DATE	GMT	FREQUENCY	2WAY	RST	QSL
ON4UN	28. Nov. 74	0634	(3,5) 7 14 21 28 MHZ	(SSB) AM CW	5/7	PSE (TNX)

YAESU, FTIO1, FL 2500, TELREX, MOSLEY TA33

QRA: KARL STETTER, QUEZALTENANGO, BOX 90, GUATEMALA

Ri xuan xubij: In ri'ri ch'abal ri curak u chi' pa jun c'olbal catz'incwic ri cubij: chisuc'umaj ri u be ri Ajawaxel, jas ri xubij ri Isaias ri Kaxal u tzij ri Dios.

San Juan 1,23

Del 2 JK3HL, Manag

80M DXCC QSL CARDS ON4UN

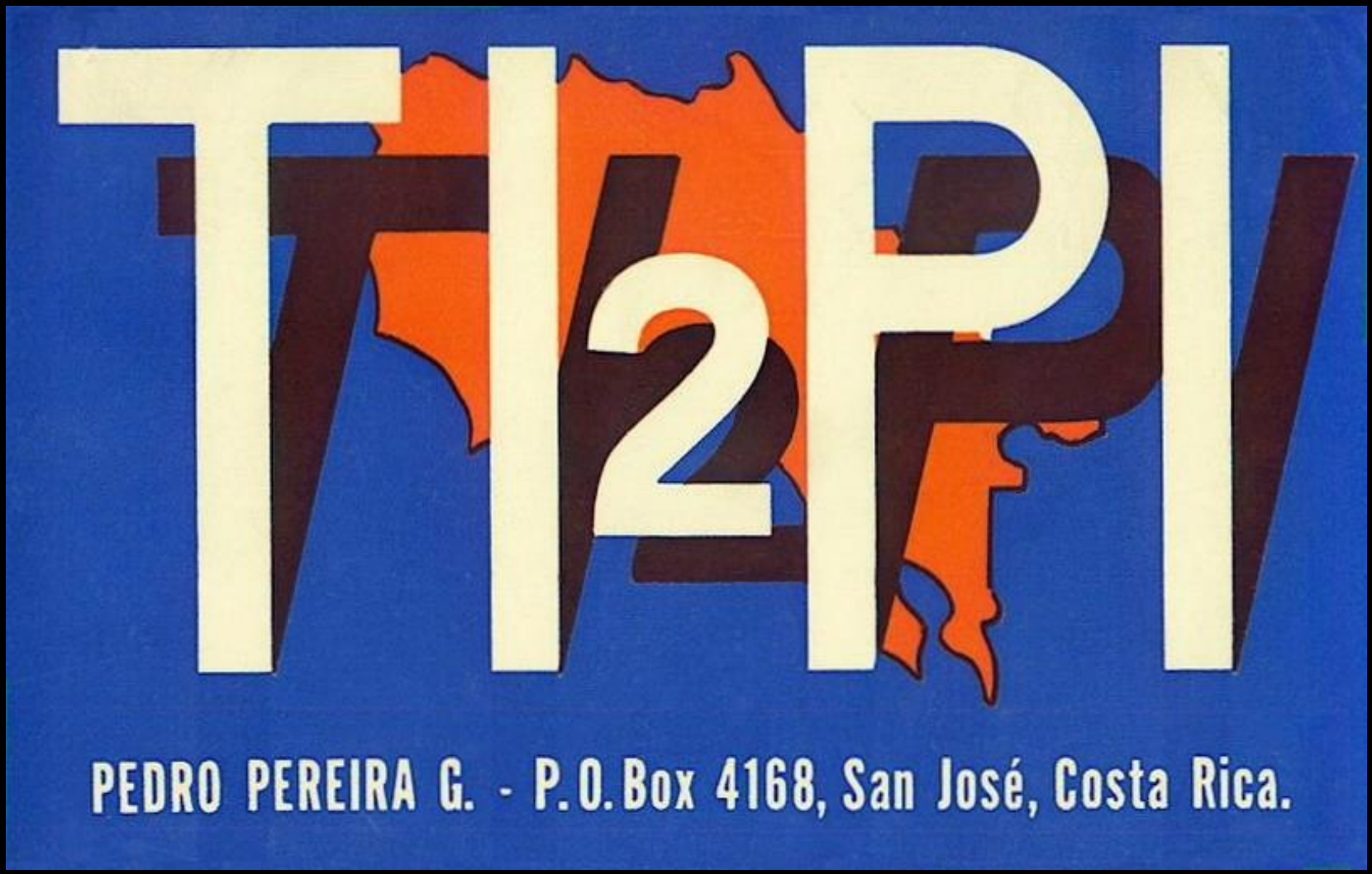

80M DXCC QSL CARDS ON4UN

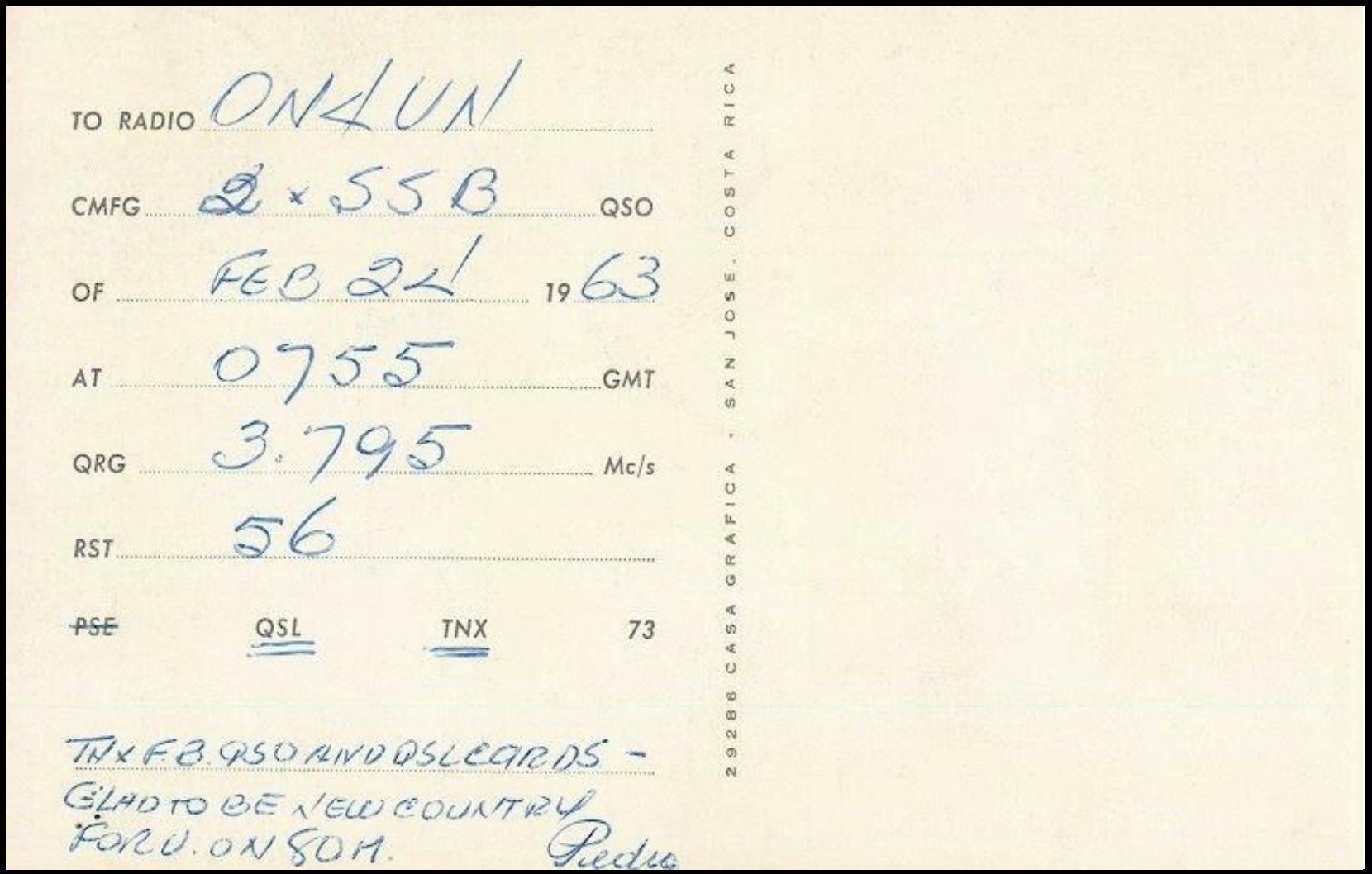

80M DXCC QSL CARDS ON4UN



COCOS ISL

80M DXCC QSL CARDS ON4UN

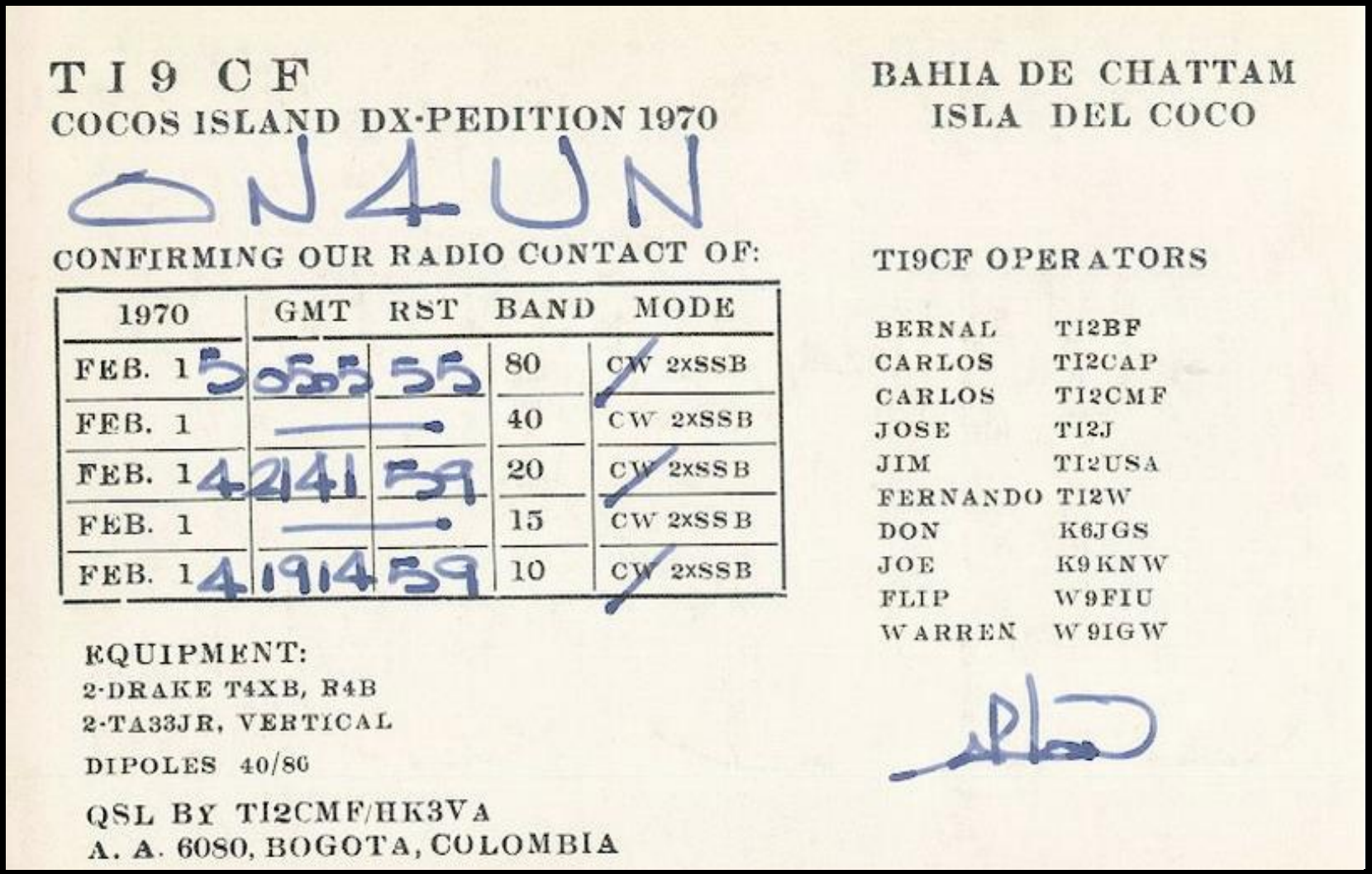

T I 9 C F
COCOS ISLAND DX-PEDITION 1970

ON4UN

CONFIRMING OUR RADIO CONTACT OF:

1970	GMT	RST	BAND	MODE
FEB. 15	0555	55	80	CW 2xSSB
FEB. 1	—	—	40	CW 2xSSB
FEB. 14	2141	59	20	CW 2xSSB
FEB. 1	—	—	15	CW 2xSSB
FEB. 14	1914	59	10	CW 2xSSB

EQUIPMENT:
2-DRAKE T4XB, R4B
2-TA33JR, VERTICAL
DIPOLES 40/80

QSL BY TI2CMF/HK3VA
A. A. 6080, BOGOTA, COLOMBIA

BAHIA DE CHATTAM
ISLA DEL COCO

TI9CF OPERATORS

BERNAL	TI2BF
CARLOS	TI2CAP
CARLOS	TI2CMF
JOSE	TI2J
JIM	TI2USA
FERNANDO	TI2W
DON	K6JGS
JOE	K9KNW
FLIP	W9FIU
WARREN	W9IGW

80M DXCC QSL CARDS ON4UN



80M DXCC QSL CARDS ON4UN

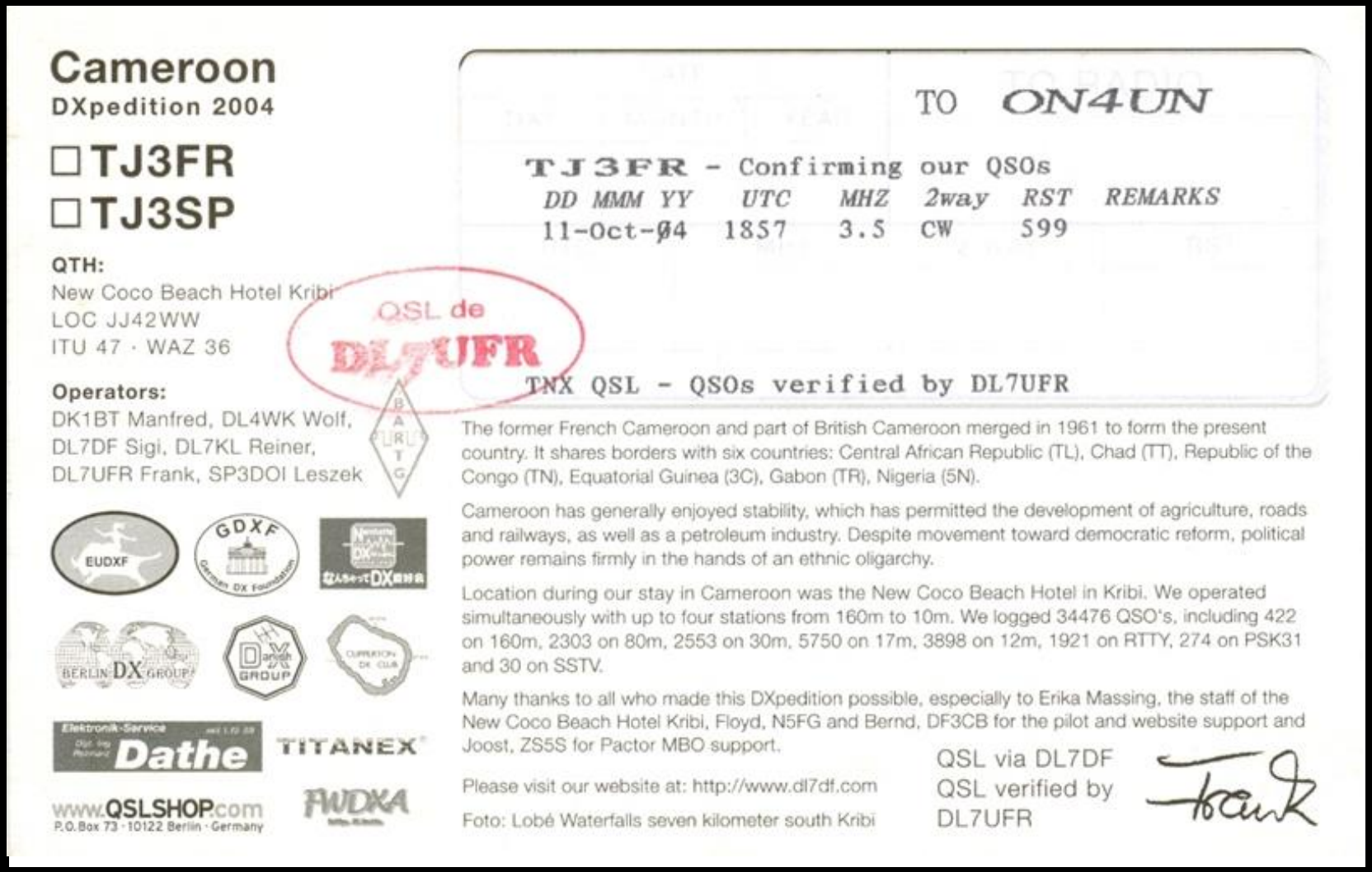

Cameroon
DXpedition 2004

☐ **TJ3FR**
☐ **TJ3SP**

QTH:
New Coco Beach Hotel Kribi
LOC JJ42WW
ITU 47 · WAZ 36

Operators:
DK1BT Manfred, DL4WK Wolf,
DL7DF Sigi, DL7KL Reiner,
DL7UFR Frank, SP3DOI Leszek

QSL de DL7UFR

TO ON4UN

TJ3FR - Confirming our QSOs

DD MMM YY	UTC	MHZ	2way	RST	REMARKS
11-Oct-04	1857	3.5	CW	599	

TNX QSL - QSOs verified by DL7UFR

The former French Cameroon and part of British Cameroon merged in 1961 to form the present country. It shares borders with six countries: Central African Republic (TL), Chad (TT), Republic of the Congo (TN), Equatorial Guinea (3C), Gabon (TR), Nigeria (5N).

Cameroon has generally enjoyed stability, which has permitted the development of agriculture, roads and railways, as well as a petroleum industry. Despite movement toward democratic reform, political power remains firmly in the hands of an ethnic oligarchy.

Location during our stay in Cameroon was the New Coco Beach Hotel in Kribi. We operated simultaneously with up to four stations from 160m to 10m. We logged 34476 QSO's, including 422 on 160m, 2303 on 80m, 2553 on 30m, 5750 on 17m, 3898 on 12m, 1921 on RTTY, 274 on PSK31 and 30 on SSTV.

Many thanks to all who made this DXpedition possible, especially to Erika Massing, the staff of the New Coco Beach Hotel Kribi, Floyd, N5FG and Bernd, DF3CB for the pilot and website support and Joost, ZS5S for Pactor MBO support.

Please visit our website at: http://www.dl7df.com

Foto: Lobé Waterfalls seven kilometer south Kribi

QSL via DL7DF
QSL verified by
DL7UFR

Frank

EUDXF · GDXF German DX Foundation · Berlin DX Group · Danish DX Group · Elektronik-Service Dathe · TITANEX · FWDXA · www.QSLSHOP.com P.O.Box 73 · 10122 Berlin · Germany

80M DXCC QSL CARDS ON4UN



80M DXCC QSL CARDS ON4UN



80M DXCC QSL CARDS ON4UN



80M DXCC QSL CARDS ON4UN

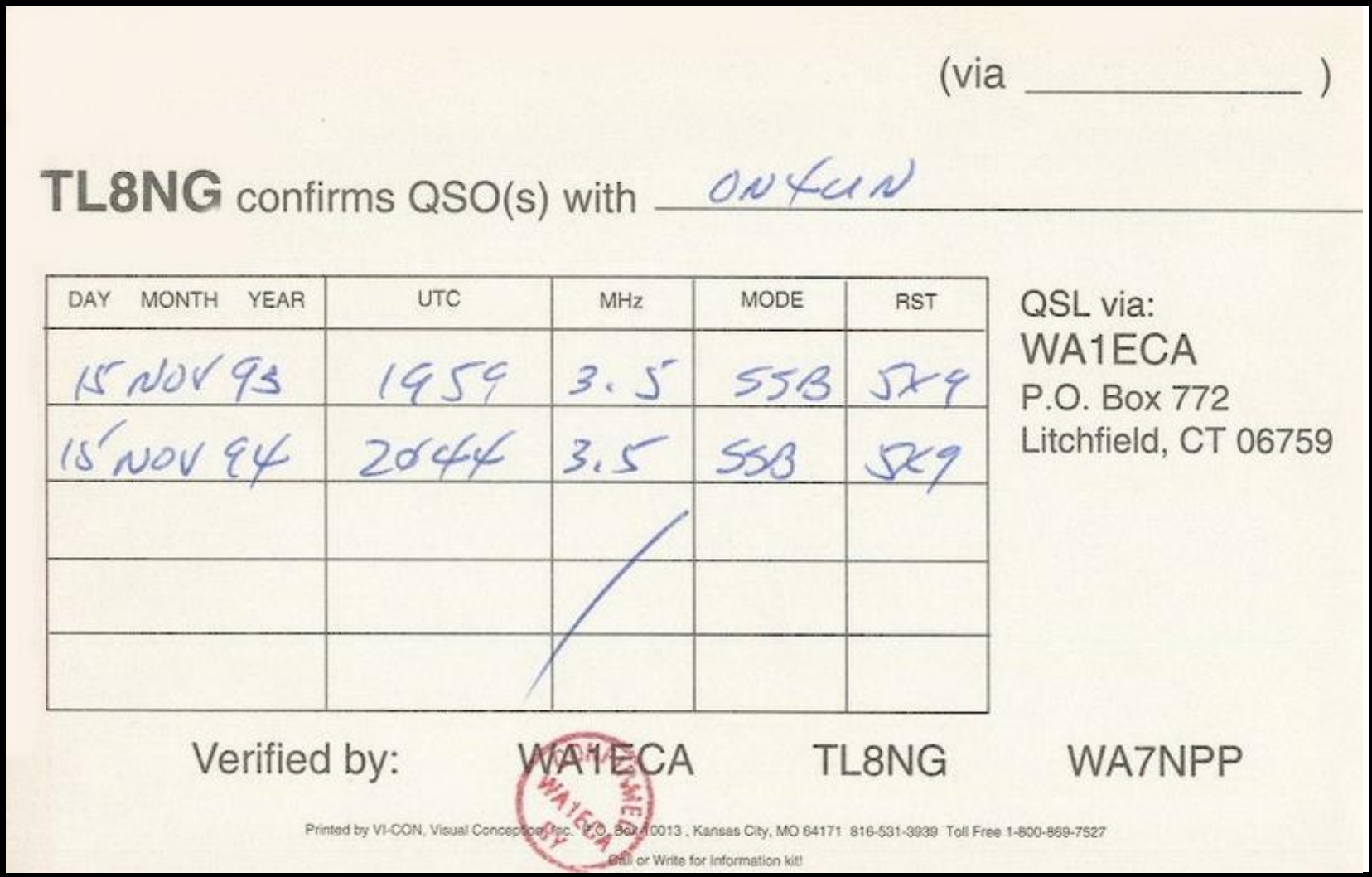

(via _____)

TL8NG confirms QSO(s) with ON4UN

DAY MONTH YEAR	UTC	MHz	MODE	RST
15 NOV 93	1959	3.5	SSB	5x9
15 NOV 94	2044	3.5	SSB	5x9

QSL via:
WA1ECA
P.O. Box 772
Litchfield, CT 06759

Verified by: WA1ECA TL8NG WA7NPP

Printed by VI-CON, Visual Concepts, Inc. P.O. Box 10013, Kansas City, MO 64171 816-531-3939 Toll Free 1-800-869-7527
Call or Write for information kit!

80M DXCC QSL CARDS ON4UN



80M DXCC QSL CARDS ON4UN

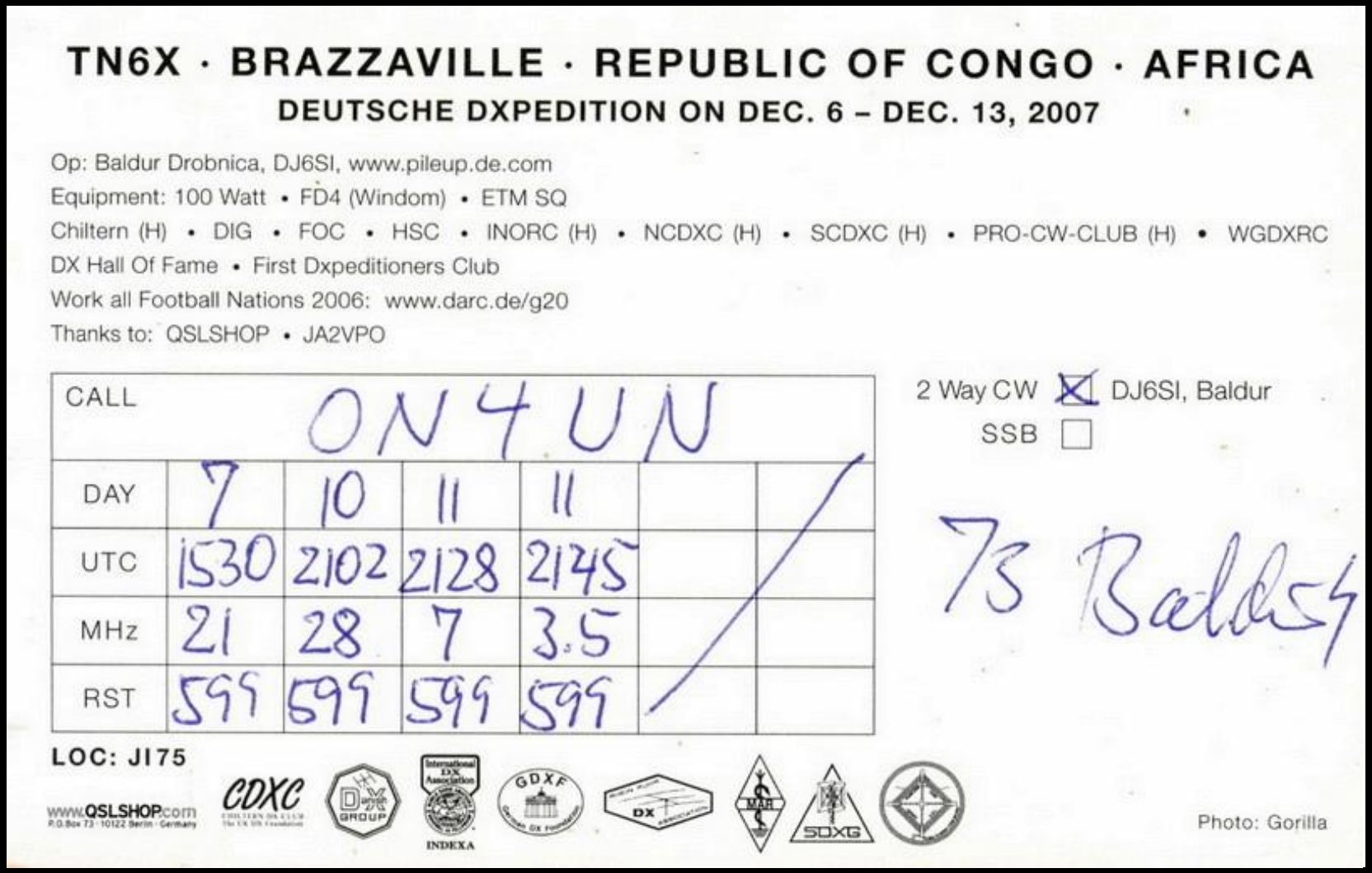

TN6X · BRAZZAVILLE · REPUBLIC OF CONGO · AFRICA

DEUTSCHE DXPEDITION ON DEC. 6 – DEC. 13, 2007

Op: Baldur Drobnica, DJ6SI, www.pileup.de.com
Equipment: 100 Watt • FD4 (Windom) • ETM SQ
Chiltern (H) • DIG • FOC • HSC • INORC (H) • NCDXC (H) • SCDXC (H) • PRO-CW-CLUB (H) • WGDXRC
DX Hall Of Fame • First Dxpeditioners Club
Work all Football Nations 2006: www.darc.de/g20
Thanks to: QSLSHOP • JA2VPO

CALL	ON4UN				
DAY	7	10	11	11	
UTC	1530	2102	2128	2145	
MHz	21	28	7	3.5	
RST	599	599	599	599	

2 Way CW ☒ DJ6SI, Baldur
SSB ☐

73 Baldur

LOC: JI75

www.QSLSHOP.com
P.O.Box 73 · 10122 Berlin · Germany

CDXC

INDEXA

GDXF

Photo: Gorilla

80M DXCC QSL CARDS ON4UN



GABON

80M DXCC QSL CARDS ON4UN



80M DXCC QSL CARDS ON4UN

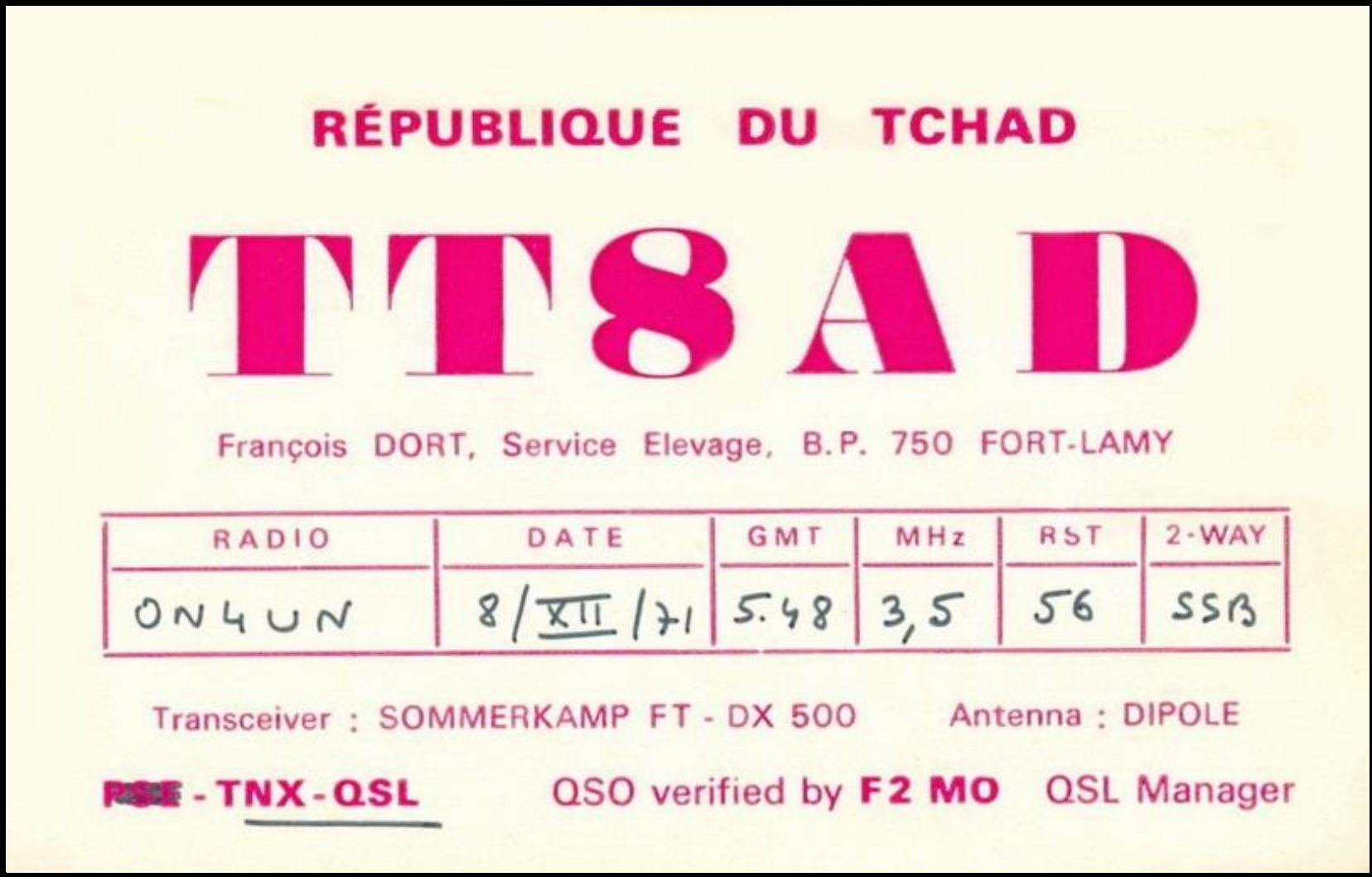

RÉPUBLIQUE DU TCHAD

TT8AD

François DORT, Service Elevage, B.P. 750 FORT-LAMY

RADIO	DATE	GMT	MHz	RST	2-WAY
ON4UN	8/XII/71	5.48	3,5	56	SSB

Transceiver : SOMMERKAMP FT - DX 500 Antenna : DIPOLE

PSE - TNX - QSL QSO verified by F2 MO QSL Manager

80M DXCC QSL CARDS ON4UN



80M DXCC QSL CARDS ON4UN

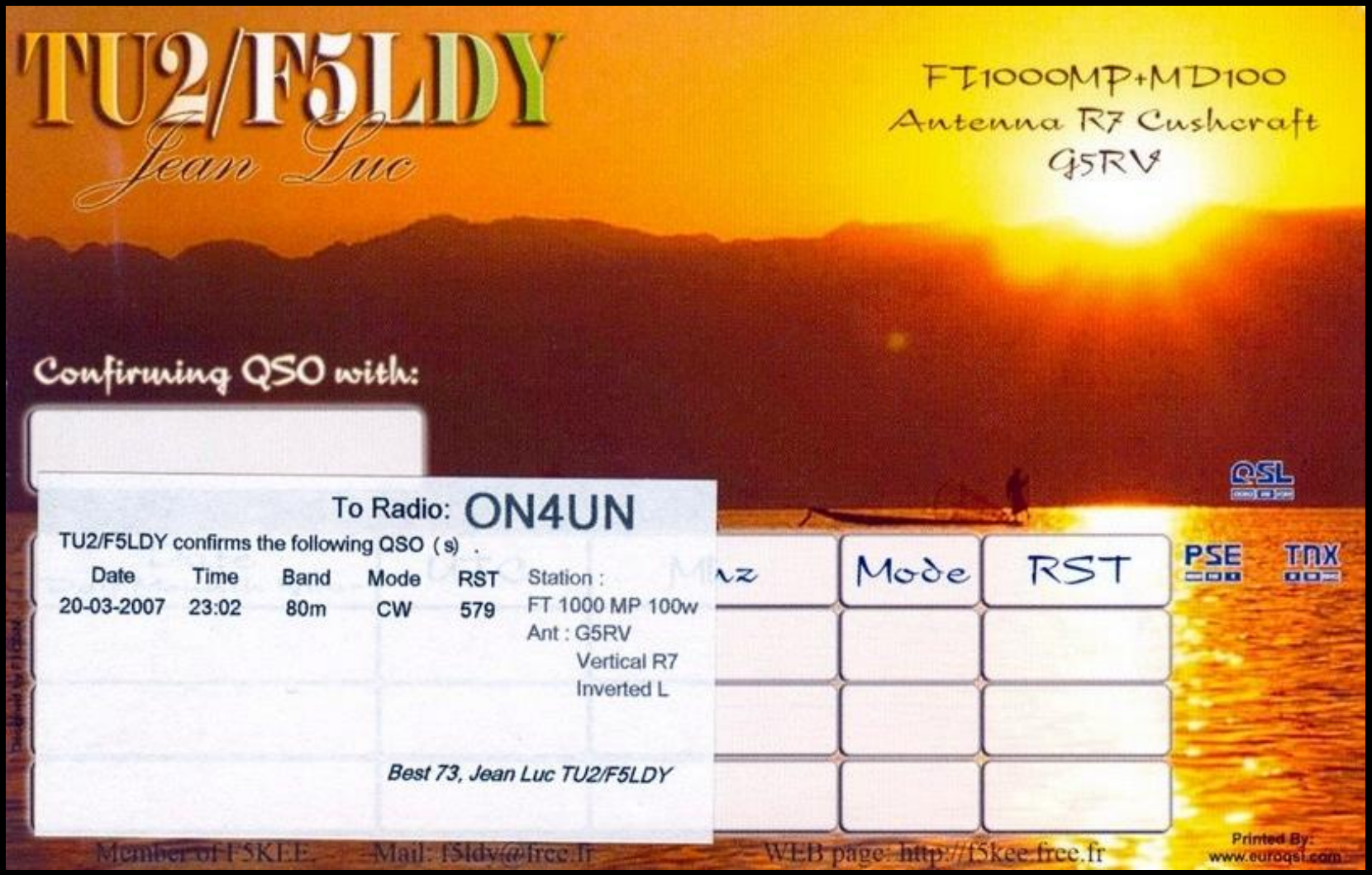

IVORY COAST

80M DXCC QSL CARDS ON4UN



80M DXCC QSL CARDS ON4UN

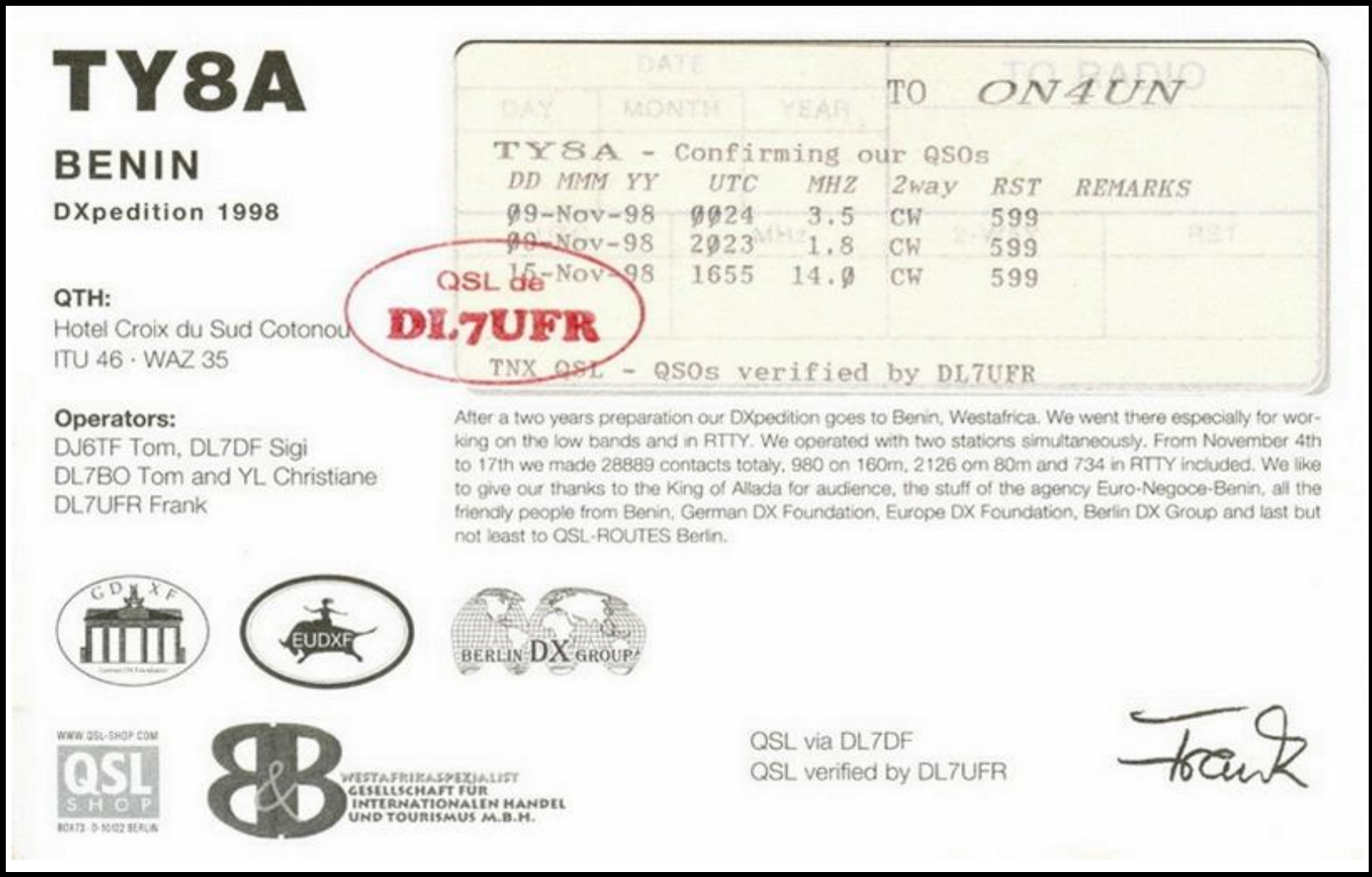

TY8A

BENIN

DXpedition 1998

QTH:
Hotel Croix du Sud Cotonou
ITU 46 · WAZ 35

Operators:
DJ6TF Tom, DL7DF Sigi
DL7BO Tom and YL Christiane
DL7UFR Frank

DATE (DAY / MONTH / YEAR) — TO RADIO

TO *ON4UN*

TY8A - Confirming our QSOs

DD MMM YY	UTC	MHZ	2way	RST	REMARKS
09-Nov-98	0024	3.5	CW	599	
09-Nov-98	2023	1.8	CW	599	
15-Nov-98	1655	14.0	CW	599	

QSL de
DL7UFR

TNX QSL - QSOs verified by DL7UFR

After a two years preparation our DXpedition goes to Benin, Westafrica. We went there especially for working on the low bands and in RTTY. We operated with two stations simultaneously. From November 4th to 17th we made 28889 contacts totaly, 980 on 160m, 2126 om 80m and 734 in RTTY included. We like to give our thanks to the King of Allada for audience, the stuff of the agency Euro-Negoce-Benin, all the friendly people from Benin, German DX Foundation, Europe DX Foundation, Berlin DX Group and last but not least to QSL-ROUTES Berlin.

GDXF

EUDXF

BERLIN DX GROUP

WWW.QSL-SHOP.COM
QSL SHOP
BOX 73 · D-10122 BERLIN

B&B
WESTAFRIKASPEZIALIST
GESELLSCHAFT FÜR
INTERNATIONALEN HANDEL
UND TOURISMUS M.B.H.

QSL via DL7DF
QSL verified by DL7UFR

Frank

80M DXCC QSL CARDS ON4UN

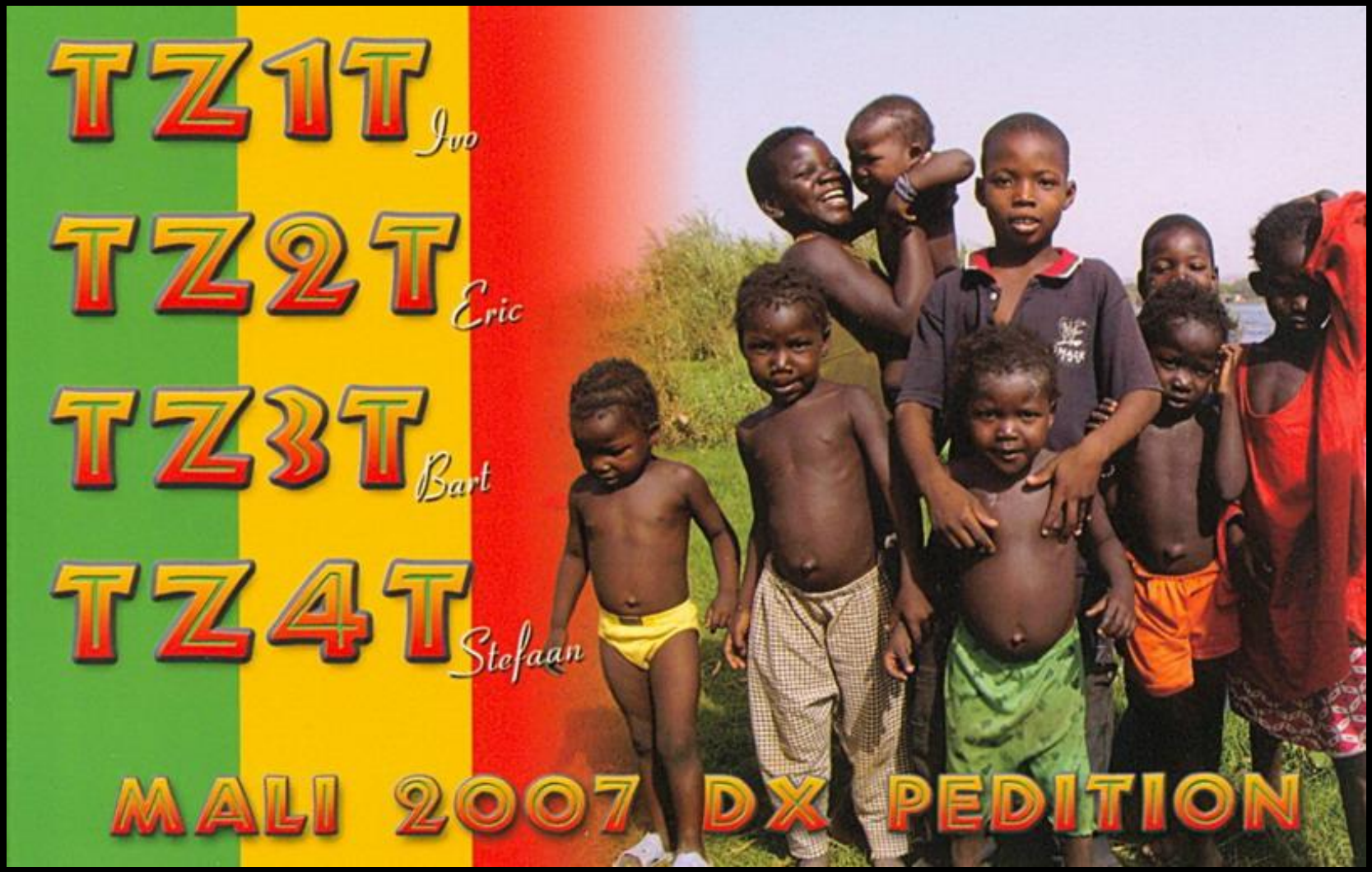

80M DXCC QSL CARDS ON4UN



80M DXCC QSL CARDS ON4UN



80M DXCC QSL CARDS ON4UN



80M DXCC QSL CARDS ON4UN

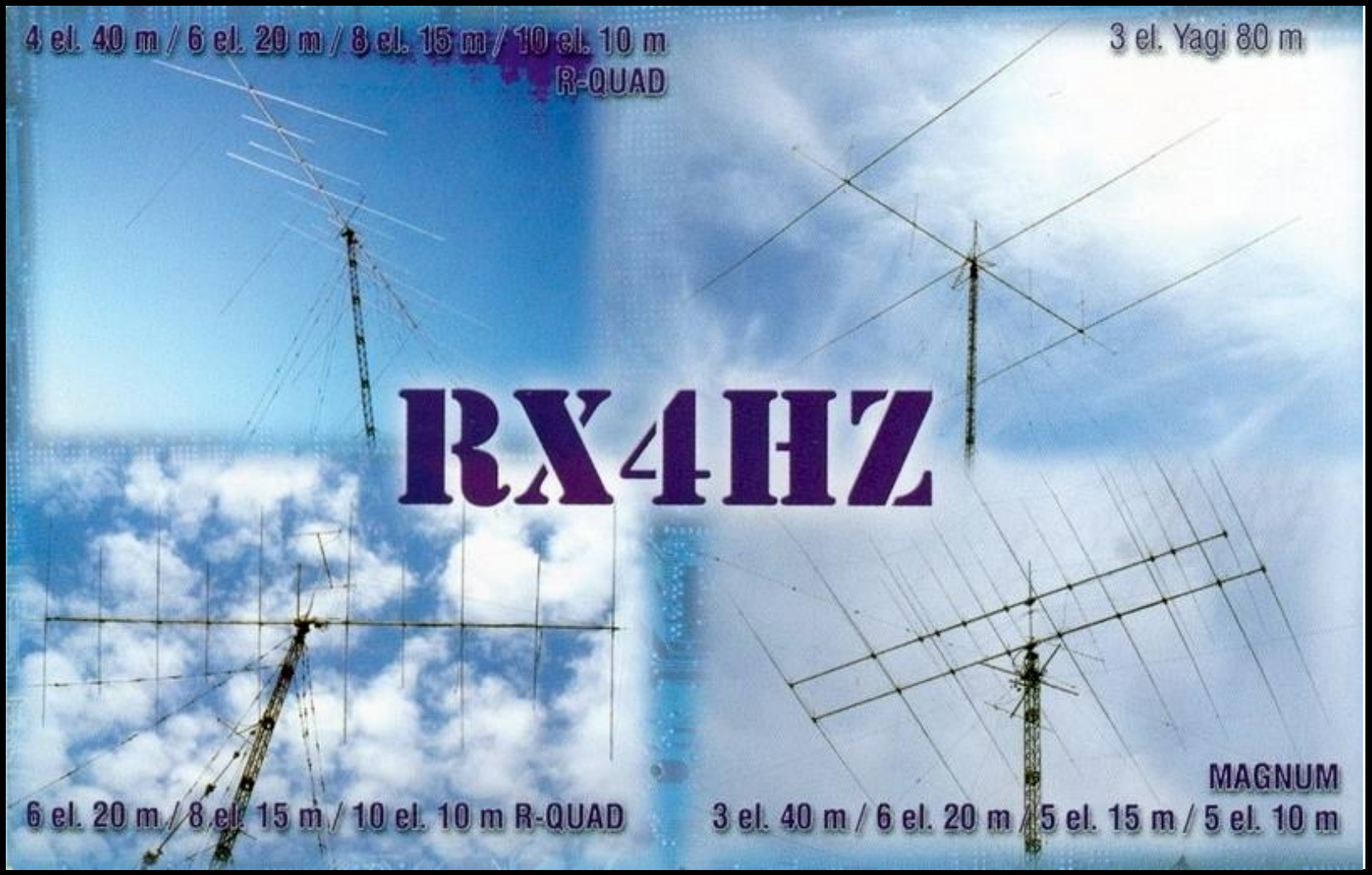

EUROPEAN RUSSIA

80M DXCC QSL CARDS ON4UN



80M DXCC QSL CARDS ON4UN



WAZ:15

RUSSIA

KALININGRAD

ITU: 28

UA2FFM

VYACHESLAV E. TSAREV
236038, KALININGRAD, ul. Yuri Gagarina 42 kv. 4

TO RADIO ON4UN	DATE D	M	Y	UTC	MHZ	RST	2-WAY
VIA	27	XI	93	1507	3.5	14915	CW

QSO verified by RW6HS: Vasil Kasyanenko
P.O.Box 20, Georgievsk, 357800, RUSSIA

vy 73! Slava

PSE QSL TNX

PRINT BY OCTAVIA ☆ BOX 40, MAIKOP, 352700, RUSSIA ☆ TEL/FAX 87722 3-47-11

80M DXCC QSL CARDS ON4UN

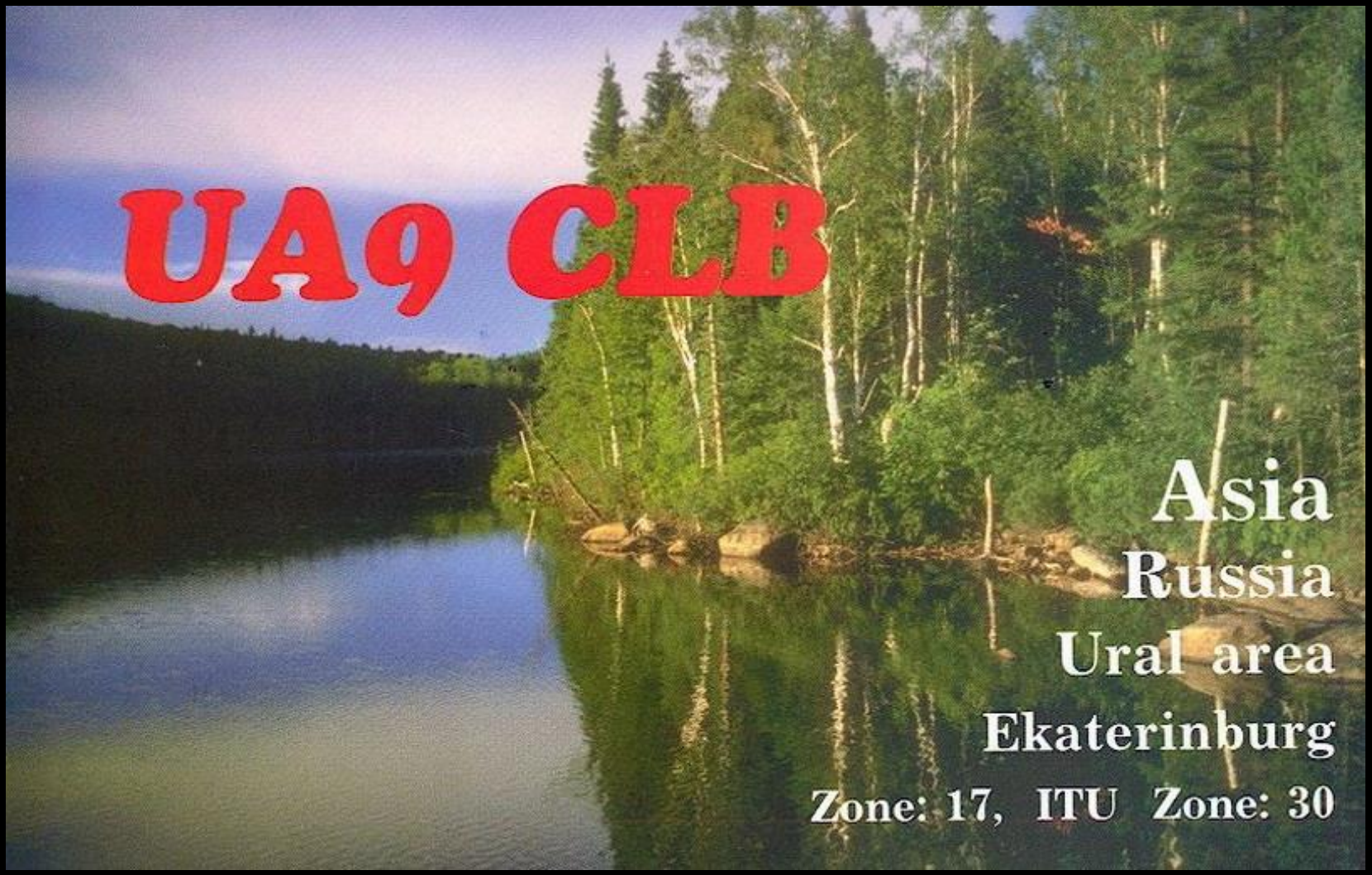

ASIAN RUSSIA

80M DXCC QSL CARDS ON4UN

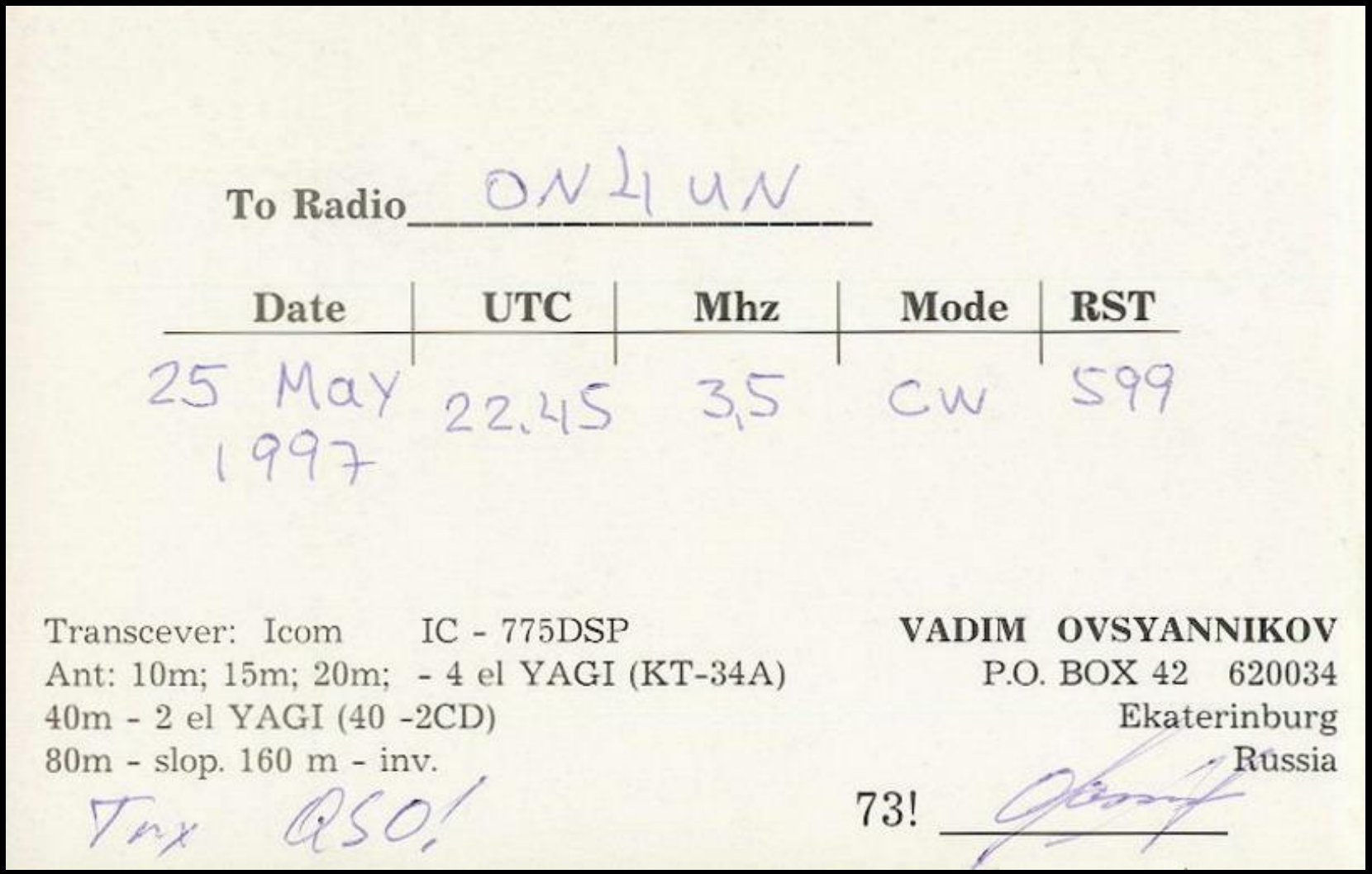

To Radio ON4UN

Date	UTC	Mhz	Mode	RST
25 May 1997	22.45	3,5	CW	599

Transcever: Icom IC - 775DSP
Ant: 10m; 15m; 20m; - 4 el YAGI (KT-34A)
40m - 2 el YAGI (40 -2CD)
80m - slop. 160 m - inv.

Tnx QSO!

VADIM OVSYANNIKOV
P.O. BOX 42 620034
Ekaterinburg
Russia

73!

80M DXCC QSL CARDS ON4UN



UZBEKISTAN

80M DXCC QSL CARDS ON4UN

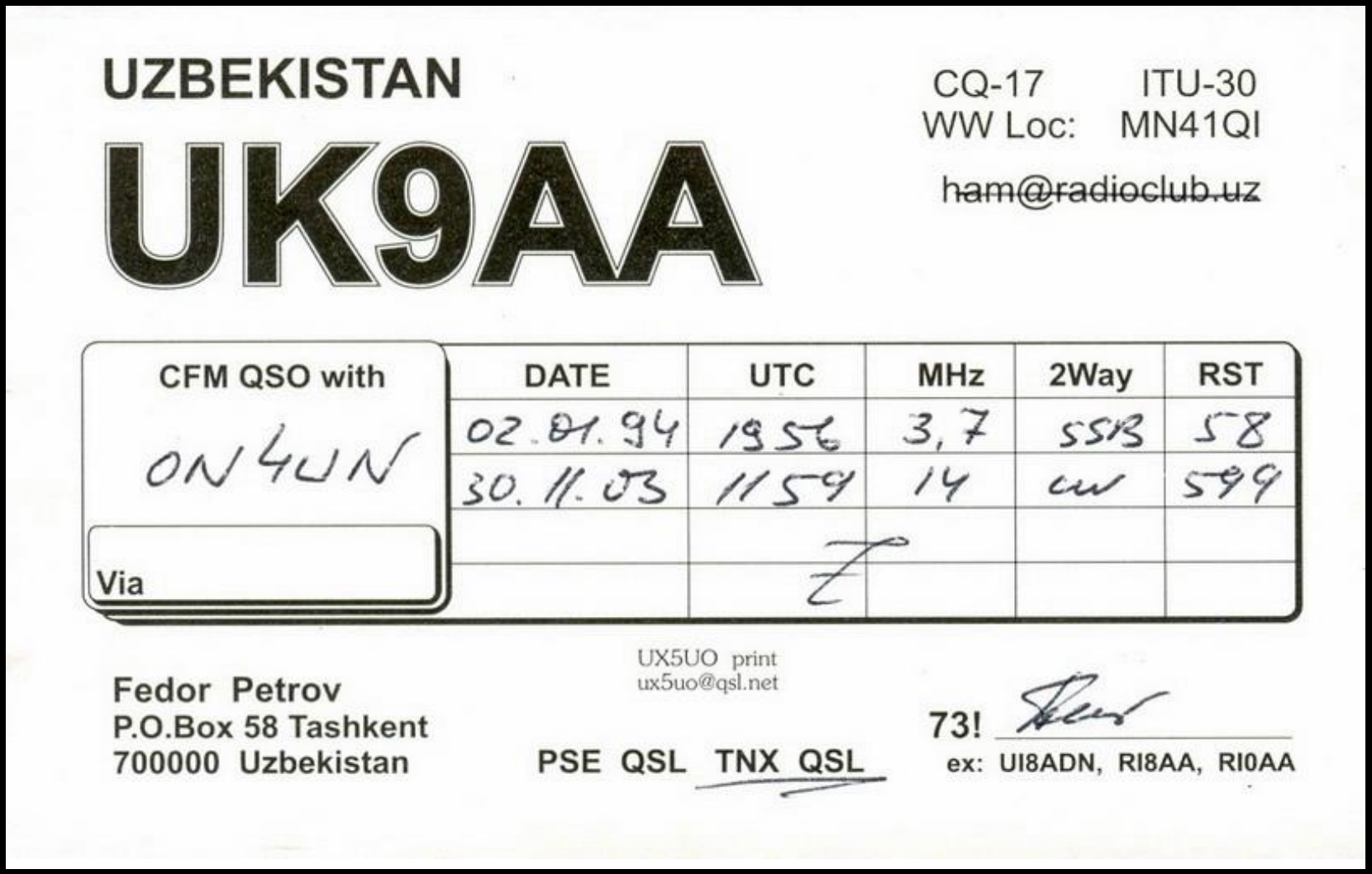

UZBEKISTAN

CQ-17 ITU-30
WW Loc: MN41QI

UK9AA

ham@radioclub.uz

CFM QSO with	DATE	UTC	MHz	2Way	RST
ON4UN	02.01.94	1956	3,7	SSB	58
	30.11.03	1159	14	cw	599
Via					

UX5UO print
ux5uo@qsl.net

Fedor Petrov
P.O.Box 58 Tashkent
700000 Uzbekistan

PSE QSL TNX QSL

73!

ex: UI8ADN, RI8AA, RI0AA

80M DXCC QSL CARDS ON4UN



80M DXCC QSL CARDS ON4UN



UKRAINE

80M DXCC QSL CARDS ON4UN

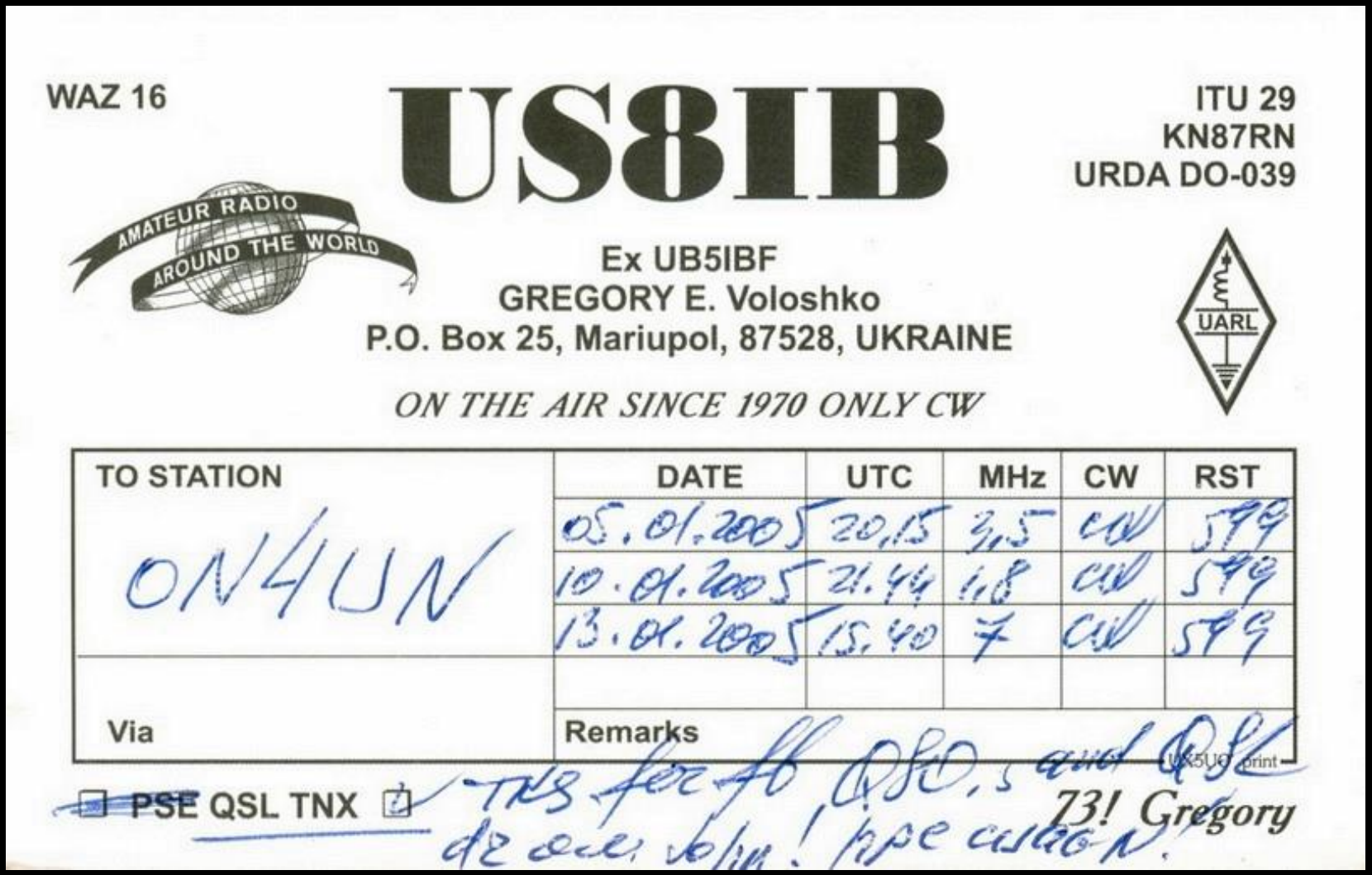

WAZ 16

US8IB

ITU 29
KN87RN
URDA DO-039

AMATEUR RADIO AROUND THE WORLD

Ex UB5IBF
GREGORY E. Voloshko
P.O. Box 25, Mariupol, 87528, UKRAINE

UARL

ON THE AIR SINCE 1970 ONLY CW

TO STATION	DATE	UTC	MHz	CW	RST
ON4UN	05.01.2005	20,15	3,5	CW	599
	10.01.2005	21.44	1,8	CW	599
	13.01.2005	15.40	7	CW	599
Via	Remarks				

UX5UO print

~~PSE~~ QSL TNX

TNS for fb QSO,s and QSL
dz ow. John! hpe cuaon!

73! Gregory

80M DXCC QSL CARDS ON4UN

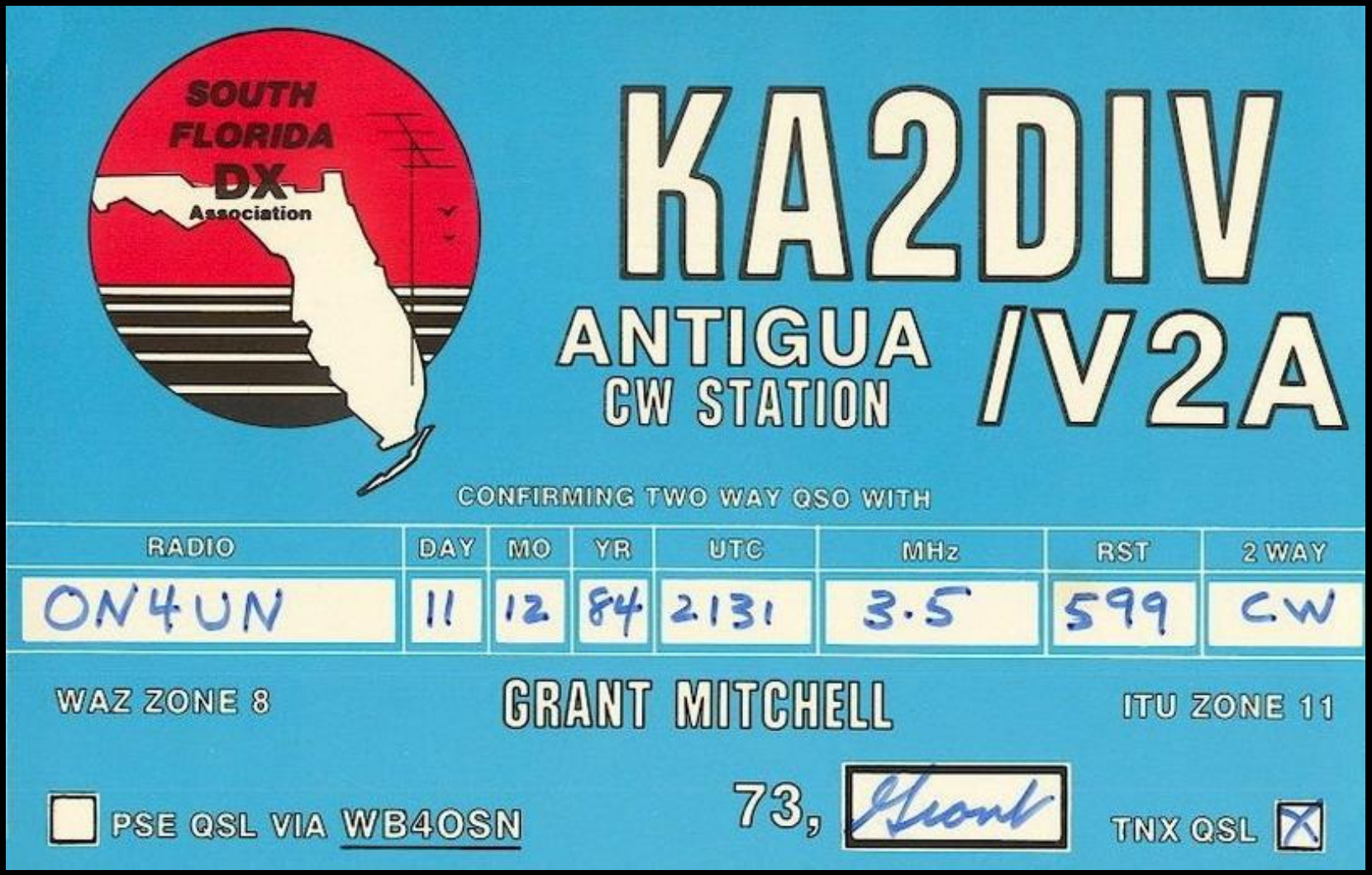

80M DXCC QSL CARDS ON4UN



BELIZE

80M DXCC QSL CARDS ON4UN

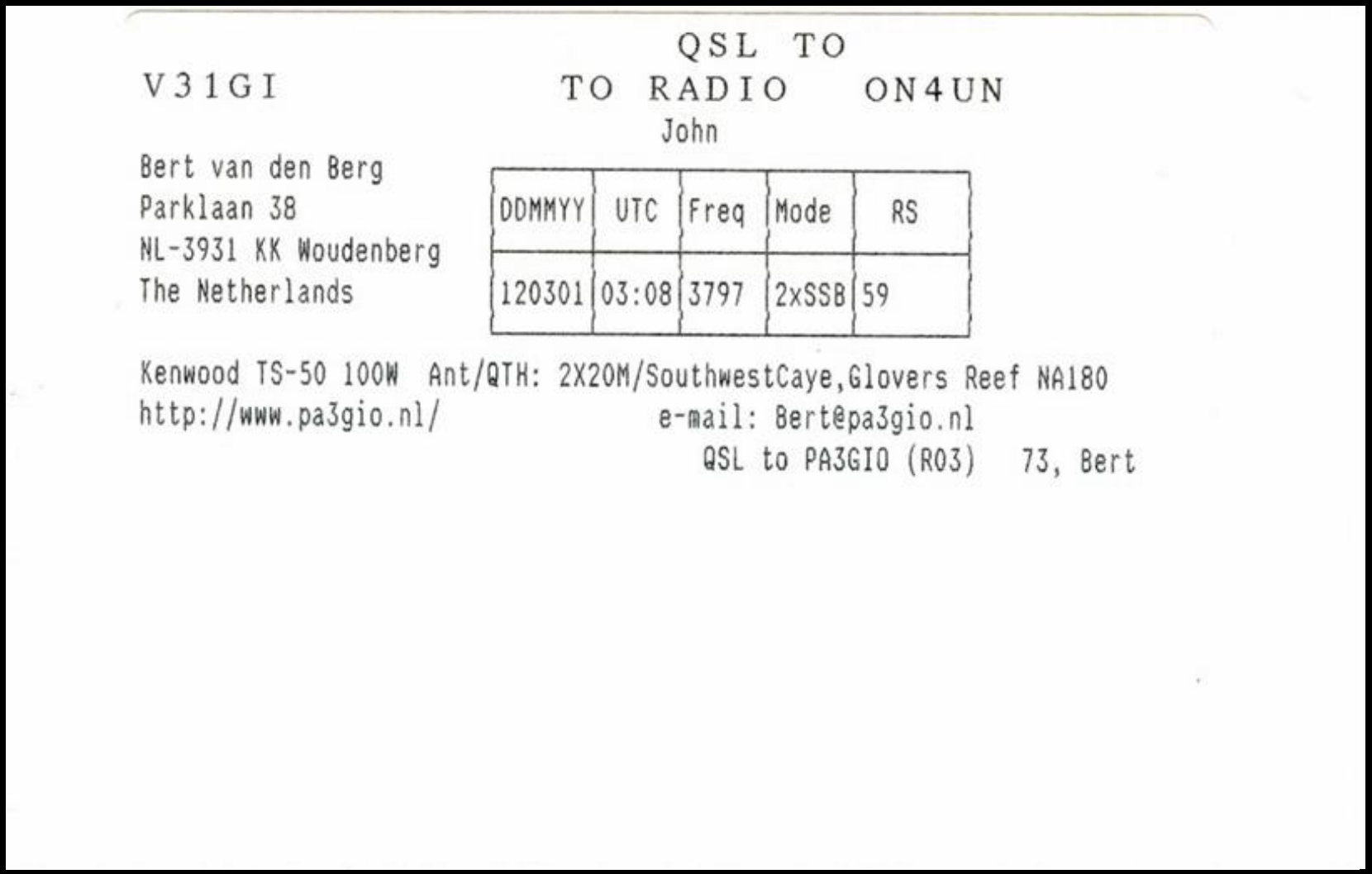

QSL TO

V31GI TO RADIO ON4UN

John

Bert van den Berg
Parklaan 38
NL-3931 KK Woudenberg
The Netherlands

DDMMYY	UTC	Freq	Mode	RS
120301	03:08	3797	2xSSB	59

Kenwood TS-50 100W Ant/QTH: 2X20M/SouthwestCaye,Glovers Reef NA180
http://www.pa3gio.nl/ e-mail: Bert@pa3gio.nl
QSL to PA3GIO (R03) 73, Bert

80M DXCC QSL CARDS ON4UN

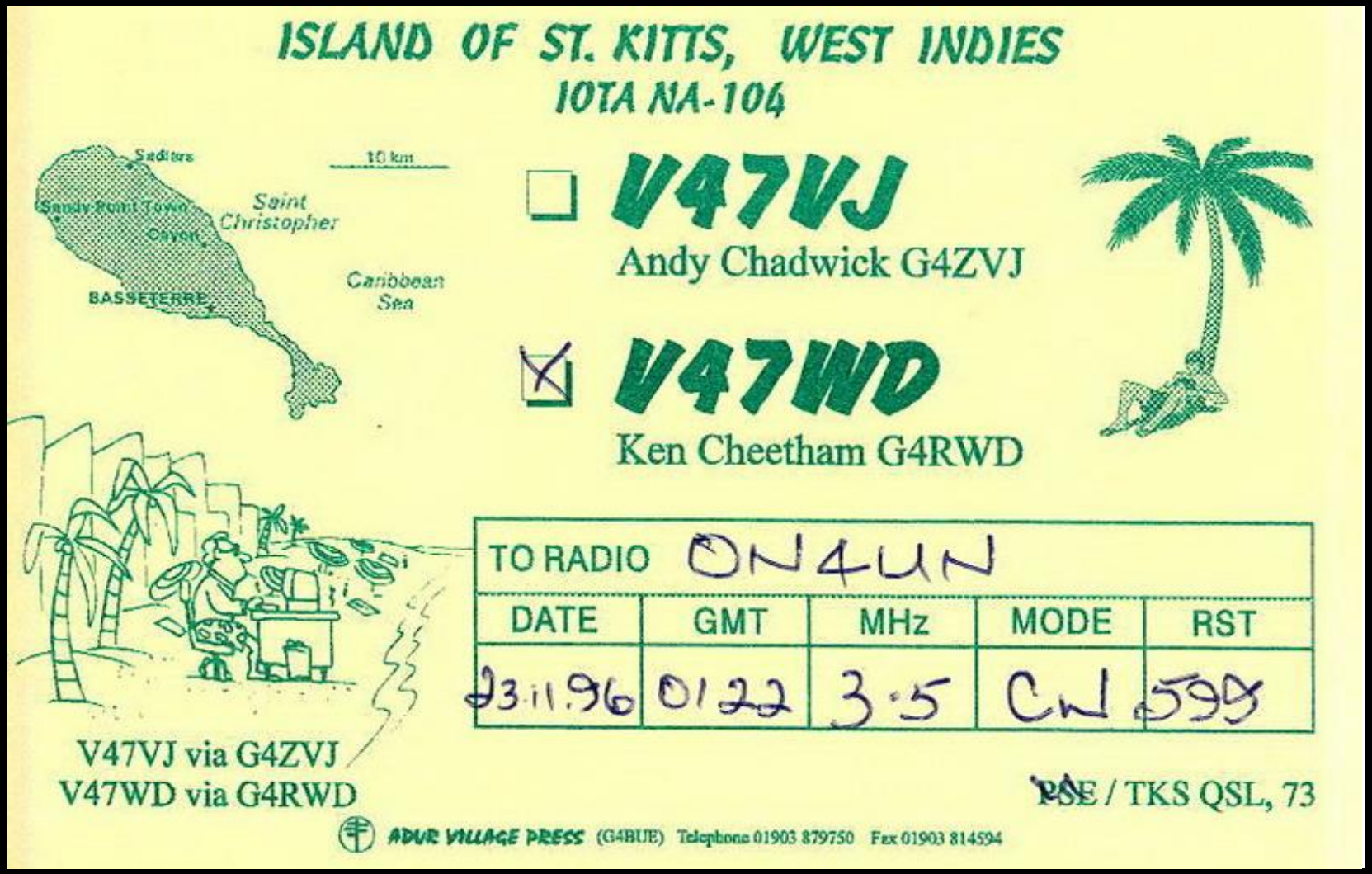

SAINT KITTS & NEVIS

80M DXCC QSL CARDS ON4UN



80M DXCC QSL CARDS ON4UN

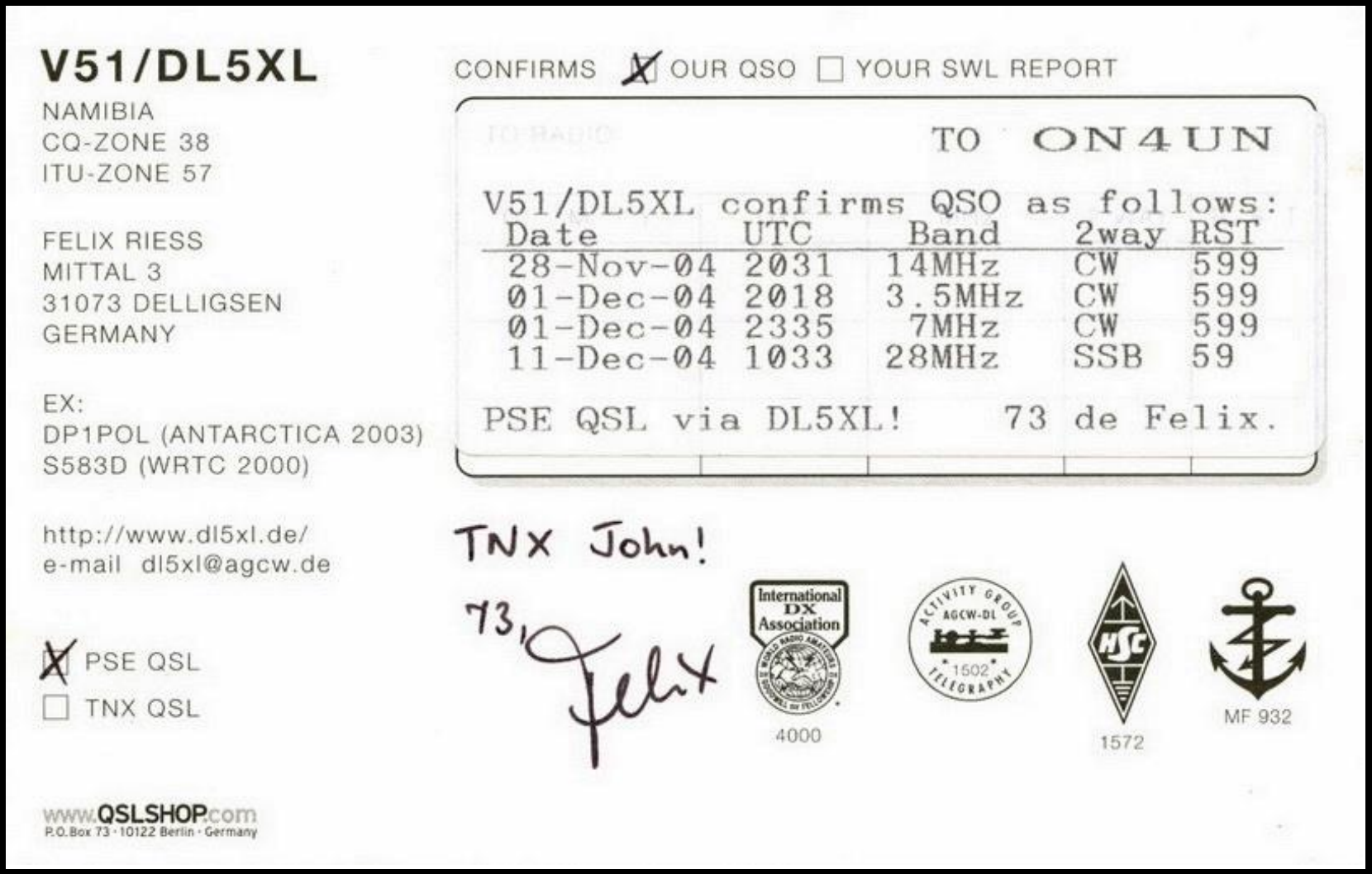

V51/DL5XL
NAMIBIA
CQ-ZONE 38
ITU-ZONE 57

FELIX RIESS
MITTAL 3
31073 DELLIGSEN
GERMANY

EX:
DP1POL (ANTARCTICA 2003)
S583D (WRTC 2000)

http://www.dl5xl.de/
e-mail dl5xl@agcw.de

☒ PSE QSL
☐ TNX QSL

CONFIRMS ☒ OUR QSO ☐ YOUR SWL REPORT

TO ON4UN

V51/DL5XL confirms QSO as follows:

Date	UTC	Band	2way	RST
28-Nov-04	2031	14MHz	CW	599
01-Dec-04	2018	3.5MHz	CW	599
01-Dec-04	2335	7MHz	CW	599
11-Dec-04	1033	28MHz	SSB	59

PSE QSL via DL5XL! 73 de Felix.

TNX John!

73, Felix

International DX Association 4000

Activity Group AGCW-DL 1502 Telegraphy

HSC 1572

MF 932

www.QSLSHOP.com
P.O.Box 73 · 10122 Berlin · Germany

80M DXCC QSL CARDS ON4UN



MICRONESIA

80M DXCC QSL CARDS ON4UN



80M DXCC QSL CARDS ON4UN



MARSHALL ISLANDS

80M DXCC QSL CARDS ON4UN

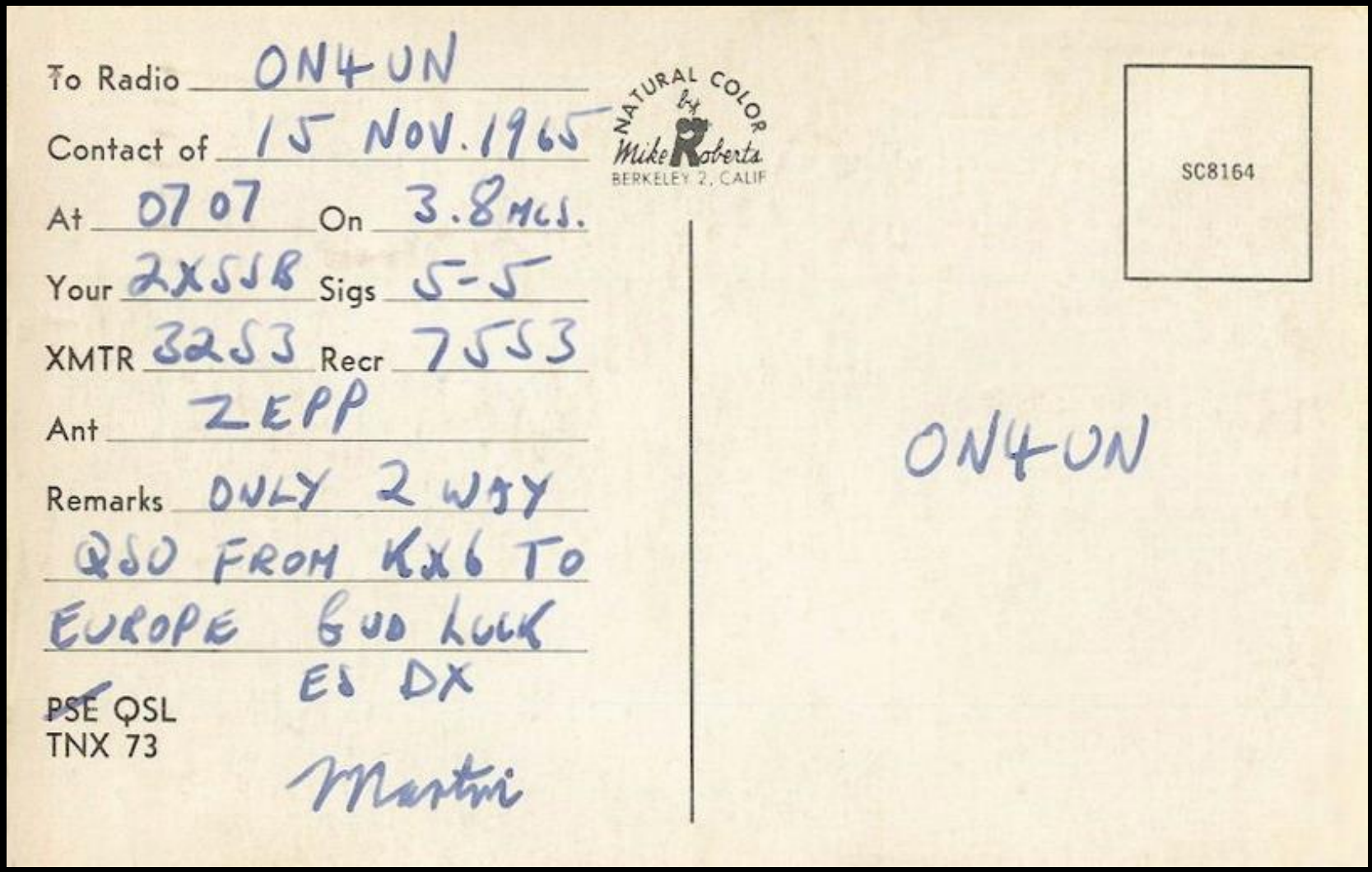

80M DXCC QSL CARDS ON4UN



80M DXCC QSL CARDS ON4UN

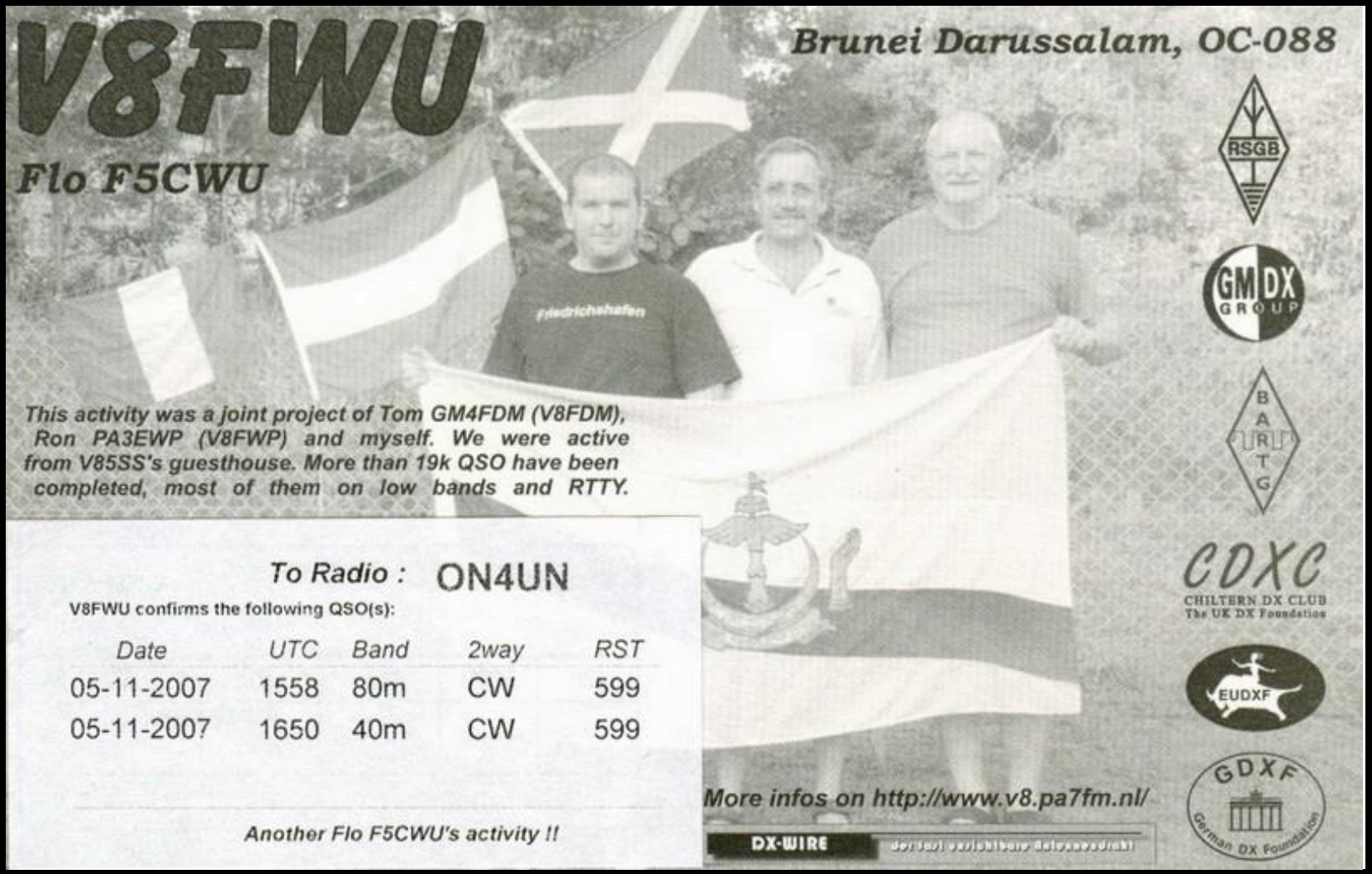

80M DXCC QSL CARDS ON4UN

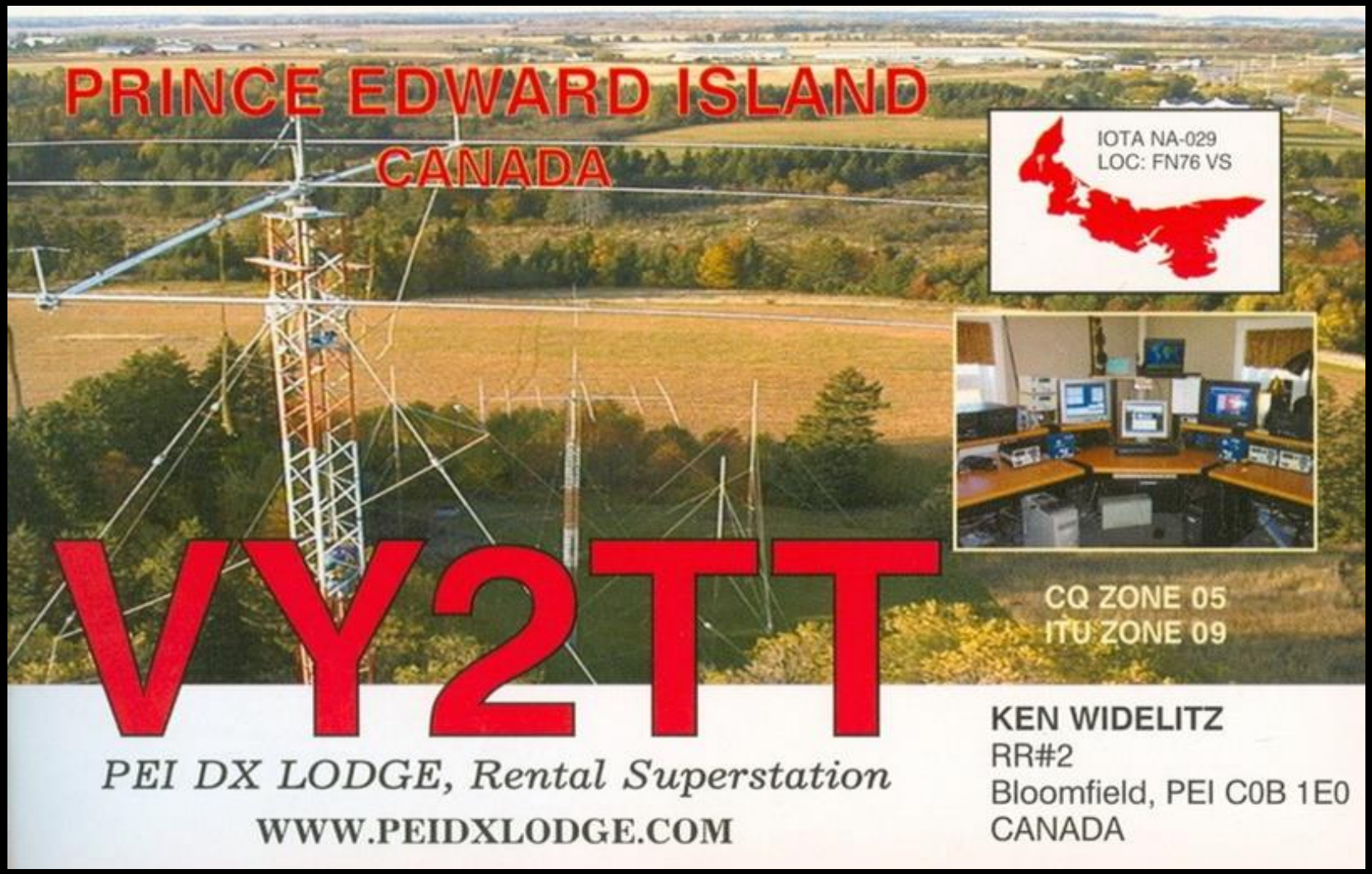

80M DXCC QSL CARDS ON4UN

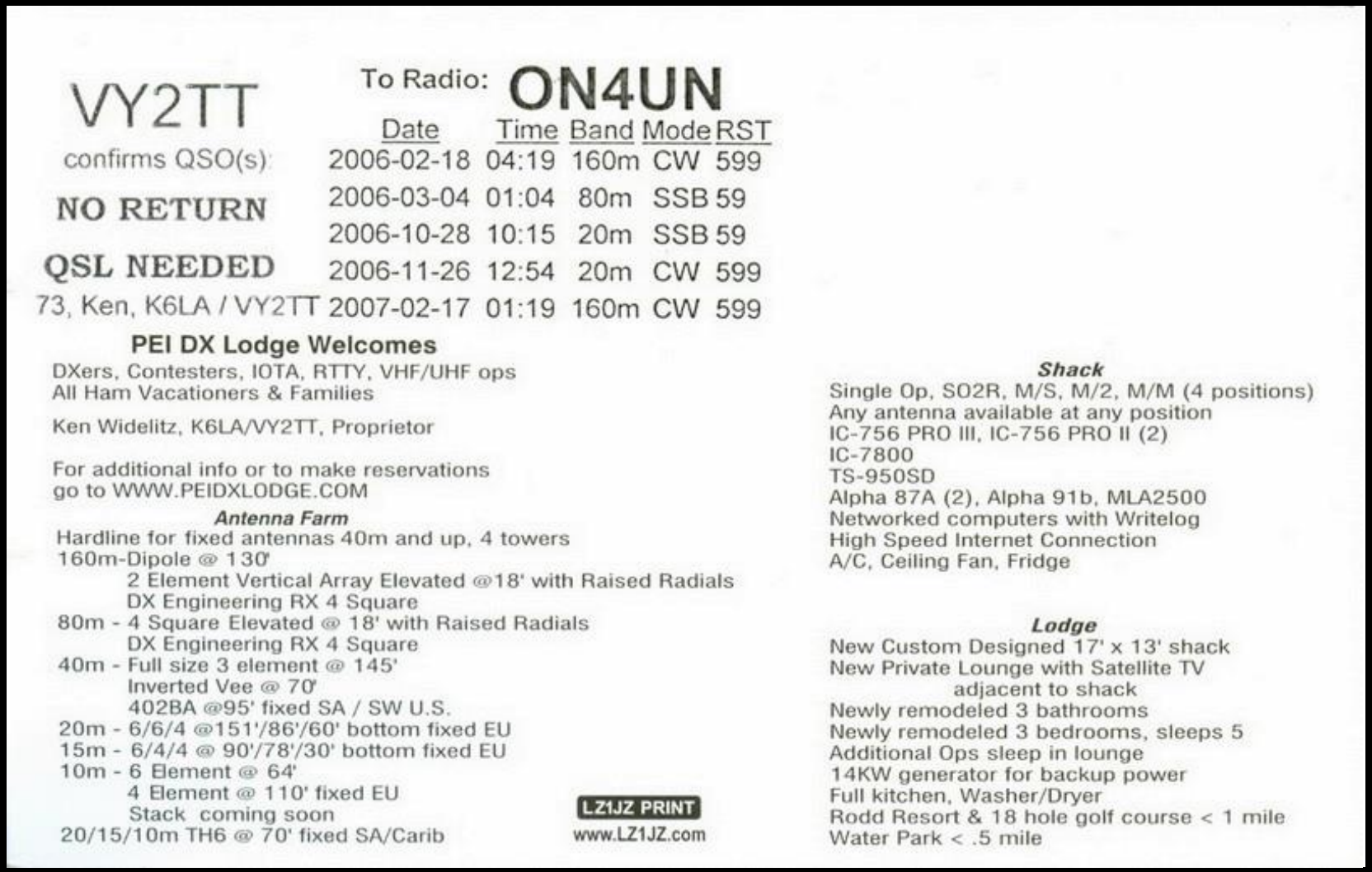

VY2TT

confirms QSO(s):

NO RETURN

QSL NEEDED

73, Ken, K6LA / VY2TT

To Radio: **ON4UN**

Date	Time	Band	Mode	RST
2006-02-18	04:19	160m	CW	599
2006-03-04	01:04	80m	SSB	59
2006-10-28	10:15	20m	SSB	59
2006-11-26	12:54	20m	CW	599
2007-02-17	01:19	160m	CW	599

PEI DX Lodge Welcomes

DXers, Contesters, IOTA, RTTY, VHF/UHF ops
All Ham Vacationers & Families

Ken Widelitz, K6LA/VY2TT, Proprietor

For additional info or to make reservations
go to WWW.PEIDXLODGE.COM

Antenna Farm

Hardline for fixed antennas 40m and up, 4 towers
160m-Dipole @ 130'
2 Element Vertical Array Elevated @18' with Raised Radials
DX Engineering RX 4 Square
80m - 4 Square Elevated @ 18' with Raised Radials
DX Engineering RX 4 Square
40m - Full size 3 element @ 145'
Inverted Vee @ 70'
402BA @95' fixed SA / SW U.S.
20m - 6/6/4 @151'/86'/60' bottom fixed EU
15m - 6/4/4 @ 90'/78'/30' bottom fixed EU
10m - 6 Element @ 64'
4 Element @ 110' fixed EU
Stack coming soon
20/15/10m TH6 @ 70' fixed SA/Carib

LZ1JZ PRINT
www.LZ1JZ.com

Shack

Single Op, SO2R, M/S, M/2, M/M (4 positions)
Any antenna available at any position
IC-756 PRO III, IC-756 PRO II (2)
IC-7800
TS-950SD
Alpha 87A (2), Alpha 91b, MLA2500
Networked computers with Writelog
High Speed Internet Connection
A/C, Ceiling Fan, Fridge

Lodge

New Custom Designed 17' x 13' shack
New Private Lounge with Satellite TV
adjacent to shack
Newly remodeled 3 bathrooms
Newly remodeled 3 bedrooms, sleeps 5
Additional Ops sleep in lounge
14KW generator for backup power
Full kitchen, Washer/Dryer
Rodd Resort & 18 hole golf course < 1 mile
Water Park < .5 mile

80M DXCC QSL CARDS ON4UN



80M DXCC QSL CARDS ON4UN



TO: ON4UN				
DATE	UTC	BAND	RS(T)	MODE
15-JAN-1997	1921	80	599	CW
~~JAN-1997~~				
~~-JAN-1997~~				

VERIFIED BY KN4NZ

Heard Island (IOTA AN-003) lies at 53°05' S – 73°30' E. It has a total surface of 368 km², dominated by the active volcano Big Ben, 2745 m high. It was discovered by sealers early in the 19th century. Heard Island is administrated by the Australian Antarctic Division and is now a wildlife refuge.

The expedition left Reunion on Jan 5, 1997 aboard the Marion Dufresne, the research vessel of the French Antarctic Division, and landed on Heard on Jan 12. Five hours and 50 helicopter flights were needed to land the 20 operators and the 34 tons of cargo. On Jan 14, VKØIR came on the air with 5 stations simultaneously; 2 more stations were added later on. The radio tents were distributed over 3 sites, separated by 1,000 ft. The last QSO was logged on Jan 27. Two days later, the crew and entire campsite were taken off Heard Island.

In 13 days of operation, VKØR logged 80,673 QSOs on 19 band/modes, including 1,241 on 160m, and 634 on satellite. We logged over 2,000 different RTTY stations. The expedition made numerous innovations, including daily uploads of the logs/updates/pictures via Pacsat, a very active pilot stations' network, and a real time analysis of propagation based on the computer logs. Our audience could read the daily reports, see the digital pictures and query the log servers both via internet and packet radio.

Our technical support crew (the people behind the scene):

Expedition pilots: ON4UN-John (coordinator), N1DG-Don, KØEU-Randy, W4WW-Scotty, WØEK-Bob, W2IJ-Jay, JH1ROJ-Isao

Internet/packet server support team: N1DG-Don, VE7TCP-Lyndon, PA3BXR-Rob, ON1AIG-Andre

QSL team: INDEXA, W4FRU-John, K4JDJ-Bob

PRINTED IN GERMANY BY DGØZB - BOX 73 - 10122 BERLIN

80M DXCC QSL CARDS ON4UN



NORTHERN CALIFORNIA DX FOUNDATION, INC.

The VKØIR expedition crew: (from L to R)

Back row: **9V1YC**-James (camera man), **K4UEE**-Bob (USA fundraising and public relations), **HB9BHW**-Hans-Rudi, **EA8AFJ**-Michel, **ON6TT**-Peter (expedition leader, radio operations), **N6MZ**-Mike.
Middle row: **KK6EK**-Bob (expedition leader, logistics), **OE9AMJ**-Arno, **KØIR**-Ralph (co-organizer, antennas), **HB9AFI**-Kurt, **K9AJ**-Mike (medical), **PA3DUU**-Arie (Email, satellite operations), **N6EK**-Bob (computers, logs and networks).
Front row: **W8FMG**-Wes (electrical power), **K3VN**-Al, **RA3AUU**-Harry, **VK2JDM**-Dave (safety and emergency preparedness),**WØGJ**-Glenn (hygiene), **ON5NT**-Ghis (EU public relations), **HB9AHL**-Willy (food services, vessel).



80M DXCC QSL CARDS ON4UN

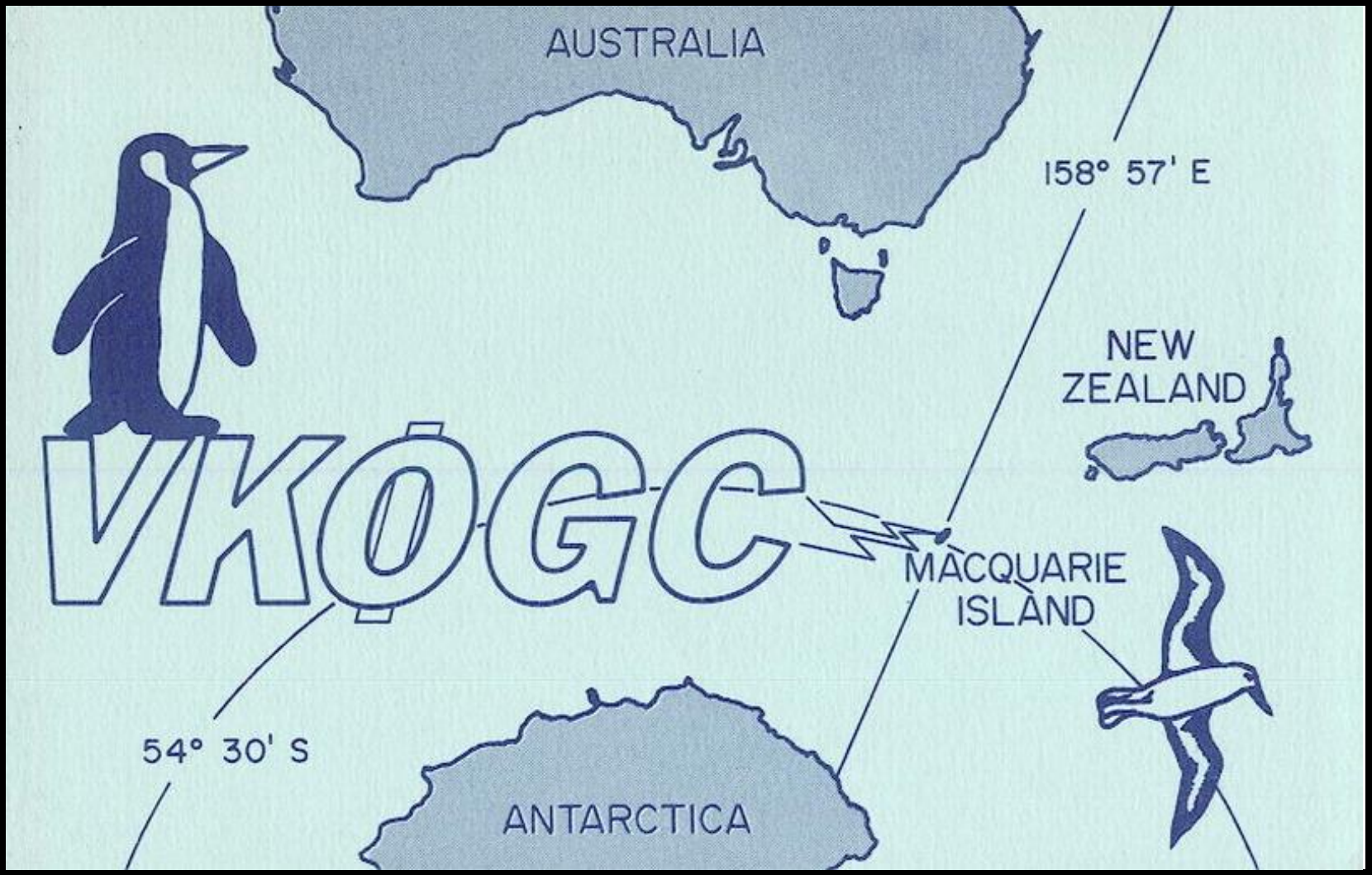

MACQUARIE ISLAND

80M DXCC QSL CARDS ON4UN

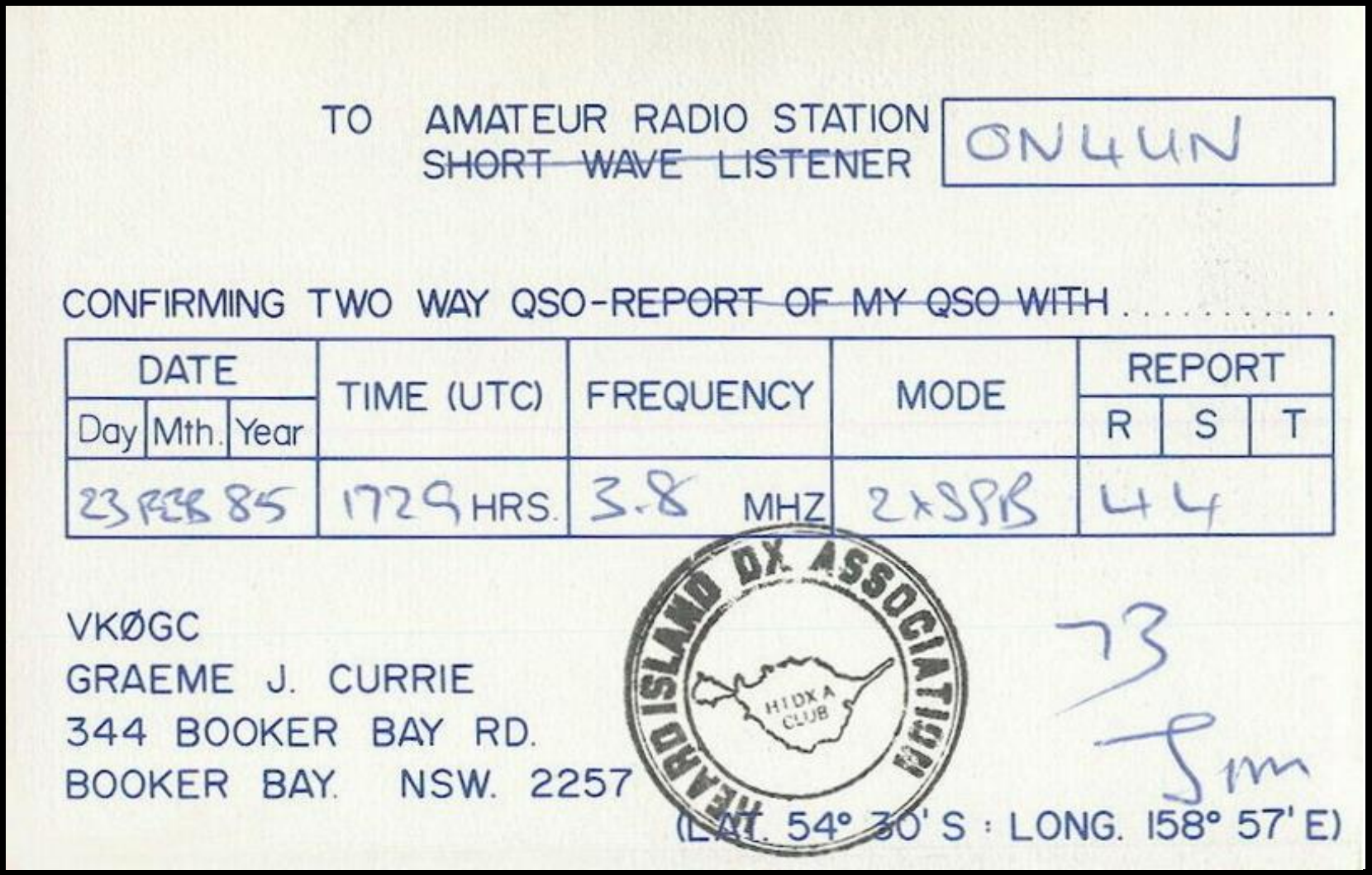

TO AMATEUR RADIO STATION
~~SHORT WAVE LISTENER~~ ON4UN

CONFIRMING TWO WAY QSO-~~REPORT OF MY QSO WITH~~ .....

DATE			TIME (UTC)	FREQUENCY	MODE	REPORT		
Day	Mth.	Year				R	S	T
23	FEB	85	1729 HRS.	3.8 MHZ	2×SSB	44		

VKØGC
GRAEME J. CURRIE
344 BOOKER BAY RD.
BOOKER BAY. NSW. 2257

HEARD ISLAND DX ASSOCIATION
HIDXA CLUB

73
Jim

(LAT. 54° 30' S : LONG. 158° 57' E)

80M DXCC QSL CARDS ON4UN



80M DXCC QSL CARDS ON4UN



Perth Western Australia

VK6IR

WAZ 29
ITU 58

Ex VK9XB

Confirming two-way QSO / SWL report

To Radio	Date: Day	Time	Band	Mode	Report: RST

To Radio: ON4UN

Date	Time	Band	Mode	RST
13 JAN 1985	19:24	80M	SSB	59
20 MAR 2009	18:54	40M	CW	599
18 OCT 2011	11:43	10M	SSB	59

Tnx Qsl. 73

VERIFIED BY VK6IR

73!

Steve Chamberlain
P.O. Box 123
Cannington 6987 WA
AUSTRALIA

UX5UO print

80M DXCC QSL CARDS ON4UN



80M DXCC QSL CARDS ON4UN

VK9CR – COCOS (KEELING) ISLANDS

QTH - WEST ISLAND · CQ - 29 · ITU - 54 · LOC NH87



JOE VB6AVE RUDI DJ5CQ MAR DL3DXX

confirming QSO's with ON4UN

VK9CR confirms the following QSOs:

Date	UT	Band	2Way	RST
1995-FEB-11	2135	160m	CW	559
1995-FEB-08	2204	80m	CW	599
1995-FEB-12	1732	40m	CW	599
1995-FEB-09	1636	20m	CW	599

IOTA - OC 003, Tnx QSL,73,s Rudi Mgr

DL3DXX

Cocos (Keeling) is a beautiful coral atoll in the Indian ocean about 1200 kms south west of Java/Indonesia. 25 tiny islands are scattered around a lagoon of about 7 miles in diameter. Cocos Island is a big underwater volcano, rising from 15000 feet below sea level to just 15 feet above. First sighted in 1609 by William Keeling and settled in 1826, the Islands became part of Australia after a plebiscite in 1984.

We had a wonderful time on the island. A superb QTH and perfect traffic conditions resulted in 15.285 QSOs with 130 countries. Especially enjoyable it was to have a lot of low band activity, even to stateside on 80 and 160 meters. Thanks to all who made this DXpedition possible.

Another DXpedition of the Bavarian Contest Club

QSL via Rudi Müller, DJ5CQ · Alter Main 23 · D–96179 Ebing/Bamberg · GERMANY

QSL PRINTED BY DG8ZB

FUNK AMATEUR

DG8ZB · D-1000 BERLIN

80M DXCC QSL CARDS ON4UN



LORD HOWE ISLAND

80M DXCC QSL CARDS ON4UN

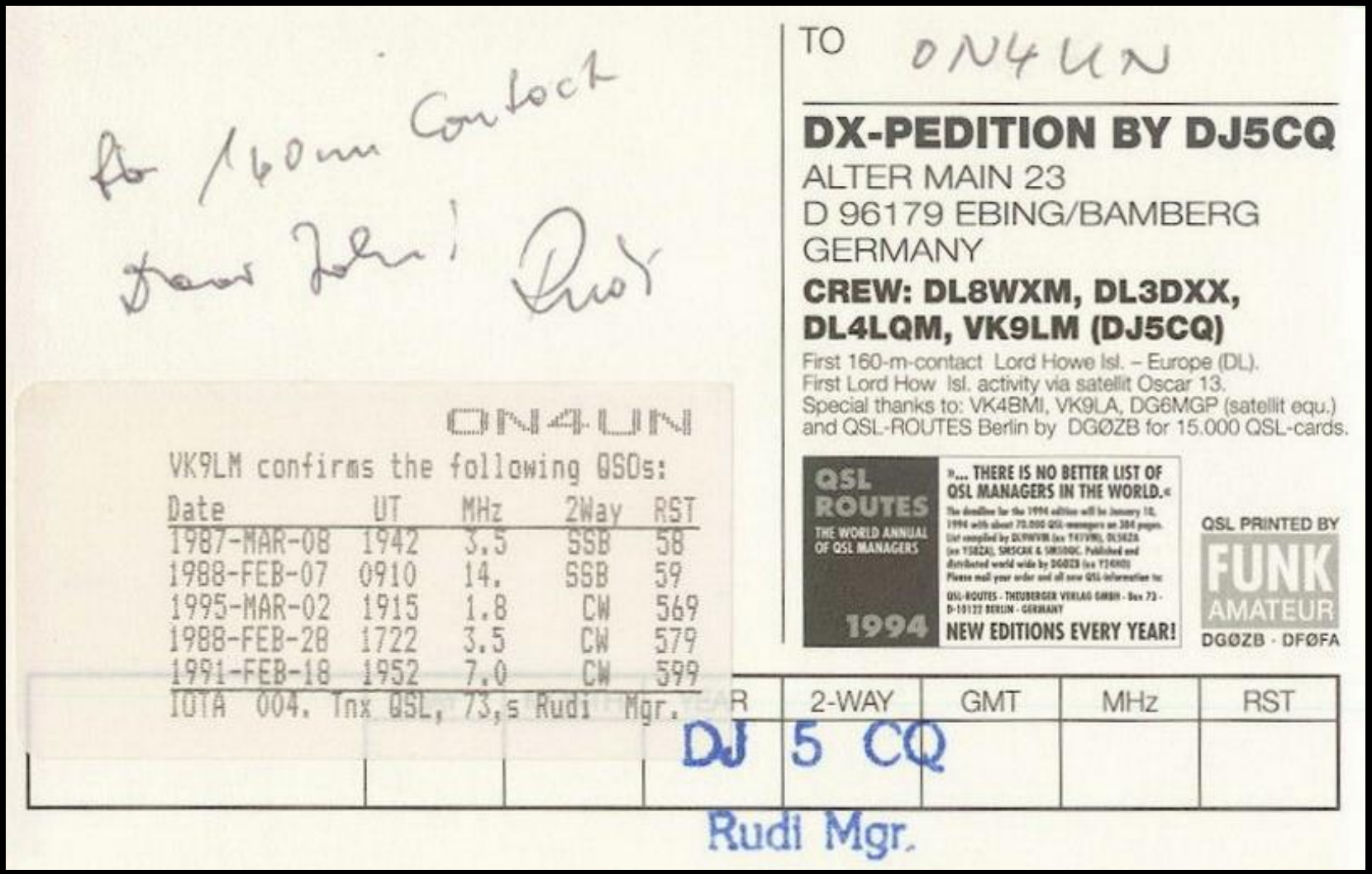

fo 160m Contact
from John! Rudi

TO ON4UN

DX-PEDITION BY DJ5CQ
ALTER MAIN 23
D 96179 EBING/BAMBERG
GERMANY
CREW: DL8WXM, DL3DXX, DL4LQM, VK9LM (DJ5CQ)

First 160-m-contact Lord Howe Isl. – Europe (DL).
First Lord How Isl. activity via satellit Oscar 13.
Special thanks to: VK4BMI, VK9LA, DG6MGP (satellit equ.) and QSL-ROUTES Berlin by DGØZB for 15.000 QSL-cards.

QSL ROUTES
THE WORLD ANNUAL OF QSL MANAGERS
1994
»... THERE IS NO BETTER LIST OF QSL MANAGERS IN THE WORLD.«
NEW EDITIONS EVERY YEAR!

QSL PRINTED BY
FUNK AMATEUR
DGØZB · DFØFA

VK9LM confirms the following QSOs:

Date	UT	MHz	2Way	RST
1987-MAR-08	1942	3.5	SSB	58
1988-FEB-07	0910	14.	SSB	59
1995-MAR-02	1915	1.8	CW	569
1988-FEB-28	1722	3.5	CW	579
1991-FEB-18	1952	7.0	CW	599

IOTA 004. Tnx QSL, 73,s Rudi Mgr.

R	2-WAY	GMT	MHz	RST

DJ 5 CQ
Rudi Mgr.

80M DXCC QSL CARDS ON4UN



MELLISH REEF

80M DXCC QSL CARDS ON4UN

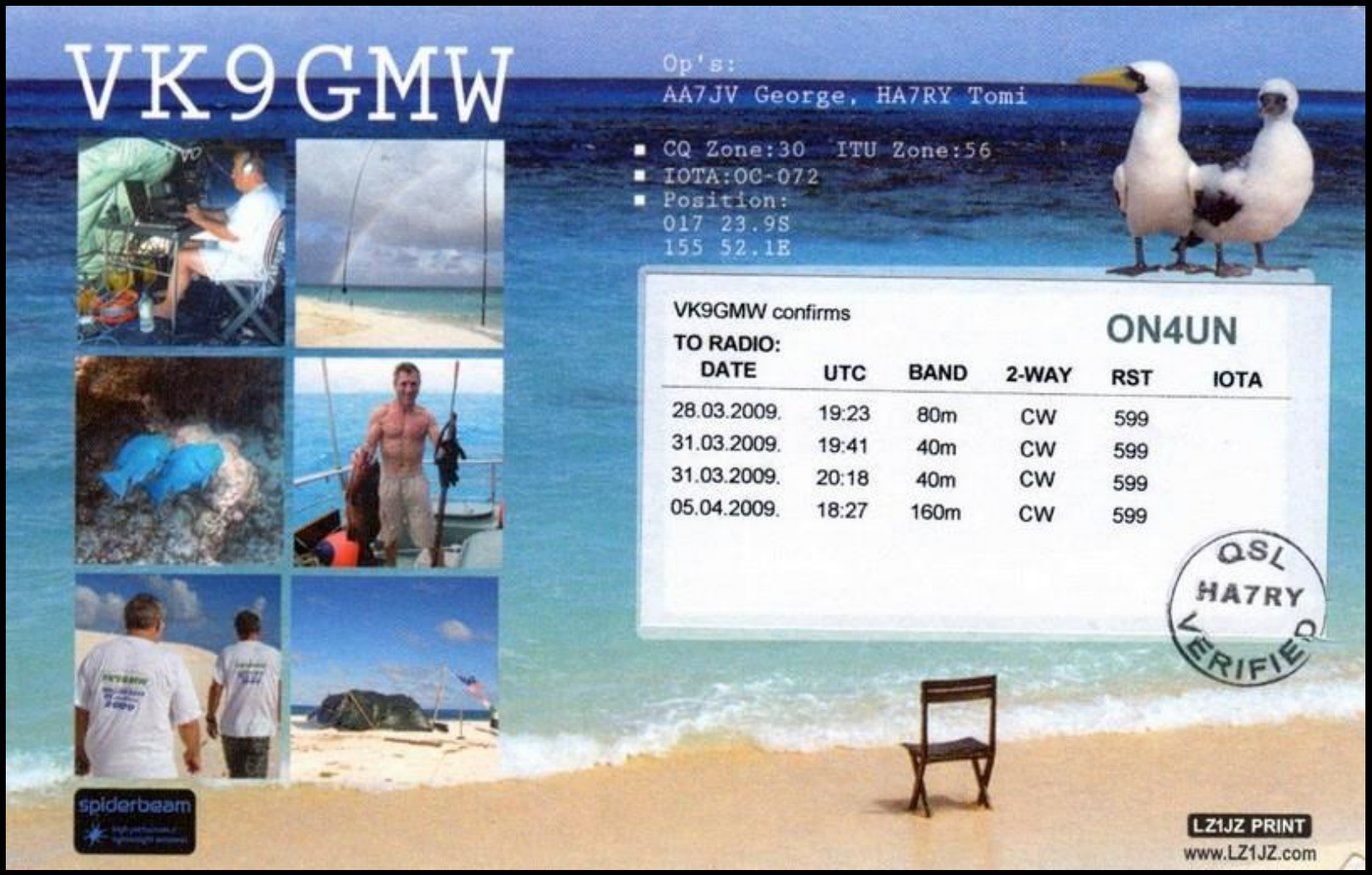

80M DXCC QSL CARDS ON4UN



80M DXCC QSL CARDS ON4UN

VK9DNX QSO summary				
	CW	SSB	RTTY	Total
160m	1,993	16	0	2,009
80m	5,257	1,119	0	6,376
40m	6,969	1,060	79	8,108
30m	6,258	0	373	6,631
20m	7,880	2,673	1,604	12,157
17m	5,599	3,425	908	9,932
15m	5,759	3,899	603	10,261
12m	2,229	1,179	280	3,688
10m	1,463	894	71	2,428
Total	43,407	14,265	3,918	61,590

On 17 days of operation we made 61,590 QSOs in CW, SSB and RTTY. The focus on Europe ended up in 44% of the contacts, followed by Asia with 31% and North America with 22%.

Norfolk Island, a unique volcanic outcrop in the South Pacific, was discovered by Cptn. James Cook in 1774. A mild subtropical climate has created a beautiful spot of only 35 km², which offers everything in concentrate, from its sharp coral reefs and colourful fish to bushwalking among the planet's tallest tree ferns. White sandy beaches, steep cliffs on a stunning coastline rimmed by huge Norfolk pines as well as lavish green pastures paint the picture of this paradise island.
Convict settlement until 1855 and the arrival of descendants of the Bounty mutineers are the most important steps in Norfolk's history. Since 1979 Norfolk has its own Government, customs and immigration laws and its own stamps.

Thank you very much to our individual sponsors: AB8MA, AI8P, DC8TS, DE0DKR, DF2PY, DF7FC, DF9KF, DH8IJ, DJ0MDR, DJ2SL, DJ5RE, DK3GG, DK3HA, DK3TL, DK4BY, DK6WL, DK9QD, DL1MEV, DL1PT, DL1YFF, DL2NRC, DL5AXA, DL5CO, DL6MHG, DL8LAS, DL8QS, DL9NDS, DL-G20/1523497, DM5JBN, EA8AK, EA8BWL, F6FXU, G3PQA, HB9ANM, HB9CLT, HL2AEJ, I1APQ, I1PES, I2UUA, I3NXM, I4EAT, I5HOR, IK5BAF, IK5IJM, IK6OIN, IW0AGX, JA1HGY, JA2BVS, JA2DPC, JA3RQ, JA8AJE, JH1KJB, JK1JUI, JK1OPL, JN7VUJ, K3FN, K3PL, K4YYX, K6RV, K7MTR, LA3MHA, N4XM, N5ORT, OE1AZS, OE3GCU, OE4AAC, OE5NNN, OE6IMD, OH3PT, OH3WD, OH5OS, OH5VT, PA0FBI, PA0HOR, PA0J, PA3GCV, PD4JP, SM5DQC, SP3DOI, SV1CIV, SV1EEV, SV1VS, VK3AAK, VK3KE, W1SKU, W4LSC, W5IF, W9LYN, WX2K, ZL1ANF and many others!

CDXC CHILTERN DX CLUB The UK DX Foundation · CLIPPERTON DX CLUB · Danish DX GROUP · EUDXF · GDXF German DX Foundation · MEDITERRANEO DX CLUB · NORTHERN CALIFORNIA DX FOUNDATION, INC. · OHDXF · PASSAU DX Club

BV 7 DF3CB · spiderbeam www.spiderbeam.net · www.QSLSHOP.com P.O.Box 73 · 10122 Berlin · Germany

80M DXCC QSL CARDS ON4UN

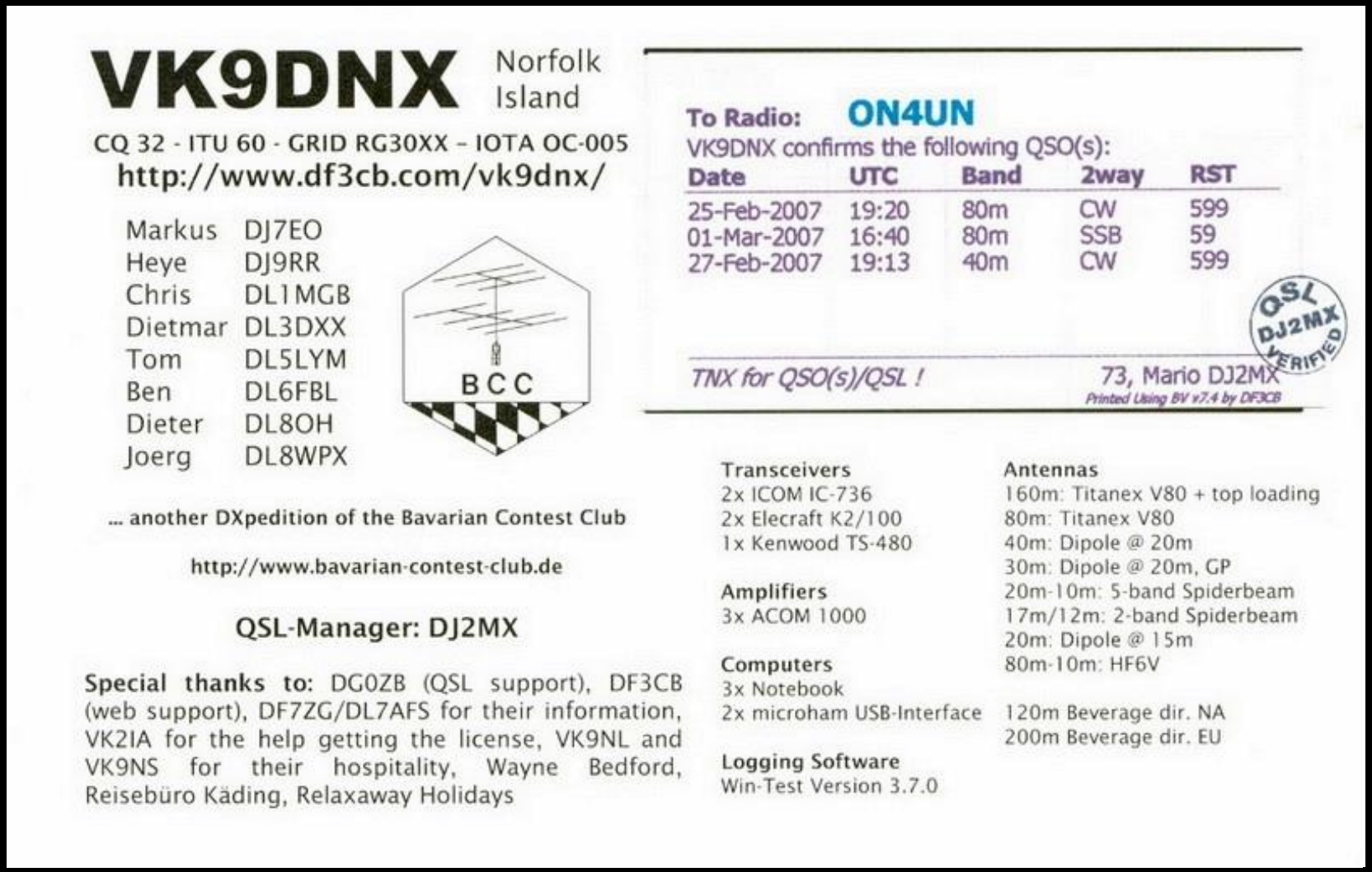

VK9DNX Norfolk Island

CQ 32 - ITU 60 - GRID RG30XX - IOTA OC-005

http://www.df3cb.com/vk9dnx/

Markus	DJ7EO
Heye	DJ9RR
Chris	DL1MGB
Dietmar	DL3DXX
Tom	DL5LYM
Ben	DL6FBL
Dieter	DL8OH
Joerg	DL8WPX

BCC

... another DXpedition of the Bavarian Contest Club

http://www.bavarian-contest-club.de

QSL-Manager: DJ2MX

Special thanks to: DG0ZB (QSL support), DF3CB (web support), DF7ZG/DL7AFS for their information, VK2IA for the help getting the license, VK9NL and VK9NS for their hospitality, Wayne Bedford, Reisebüro Käding, Relaxaway Holidays

To Radio: ON4UN

VK9DNX confirms the following QSO(s):

Date	UTC	Band	2way	RST
25-Feb-2007	19:20	80m	CW	599
01-Mar-2007	16:40	80m	SSB	59
27-Feb-2007	19:13	40m	CW	599

QSL DJ2MX VERIFIED

TNX for QSO(s)/QSL !

73, Mario DJ2MX

Printed Using BV v7.4 by DF3CB

Transceivers
2x ICOM IC-736
2x Elecraft K2/100
1x Kenwood TS-480

Amplifiers
3x ACOM 1000

Computers
3x Notebook
2x microham USB-Interface

Logging Software
Win-Test Version 3.7.0

Antennas
160m: Titanex V80 + top loading
80m: Titanex V80
40m: Dipole @ 20m
30m: Dipole @ 20m, GP
20m-10m: 5-band Spiderbeam
17m/12m: 2-band Spiderbeam
20m: Dipole @ 15m
80m-10m: HF6V

120m Beverage dir. NA
200m Beverage dir. EU

80M DXCC QSL CARDS ON4UN



80M DXCC QSL CARDS ON4UN

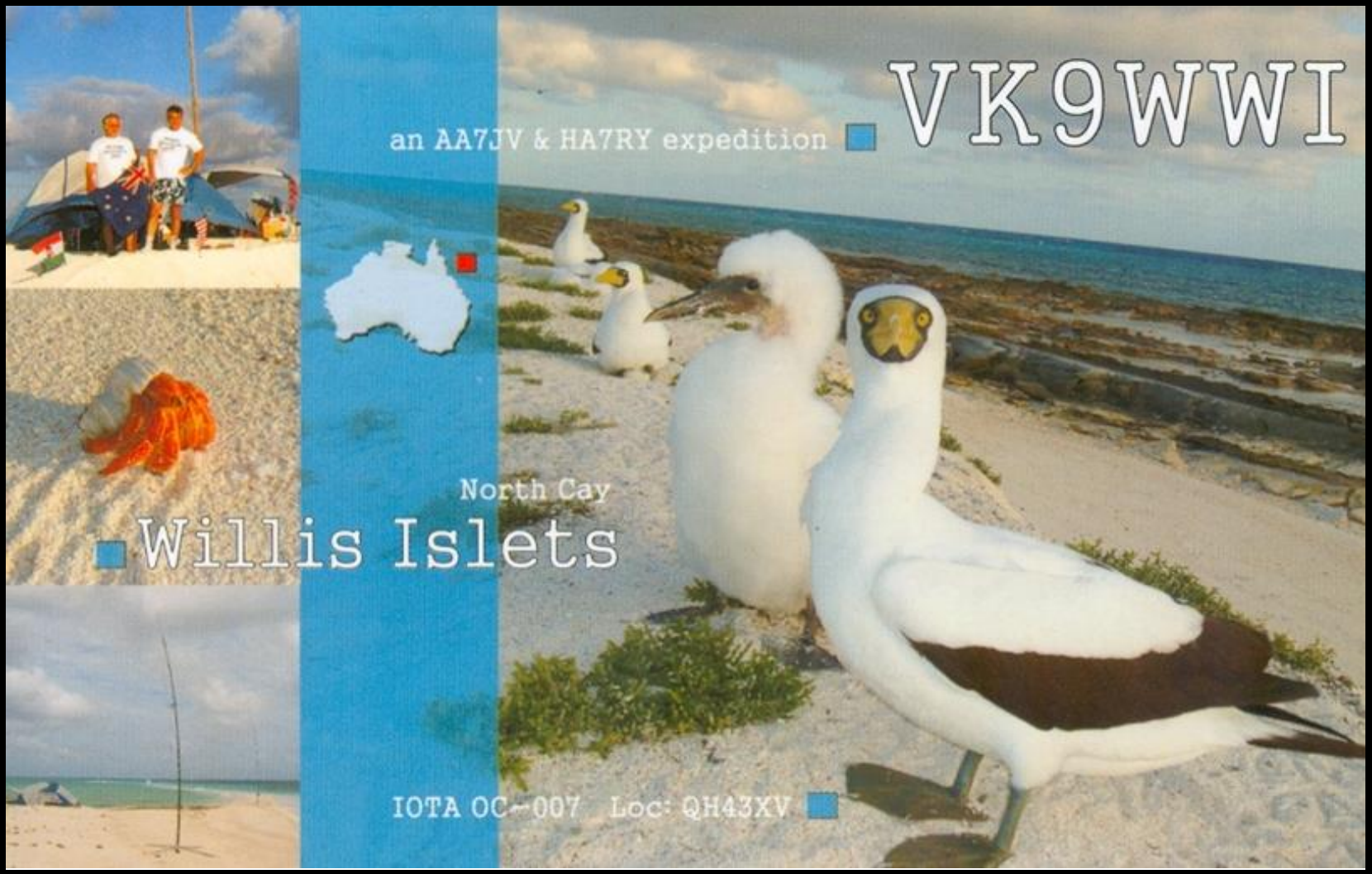

WILLIS ISLAND

80M DXCC QSL CARDS ON4UN

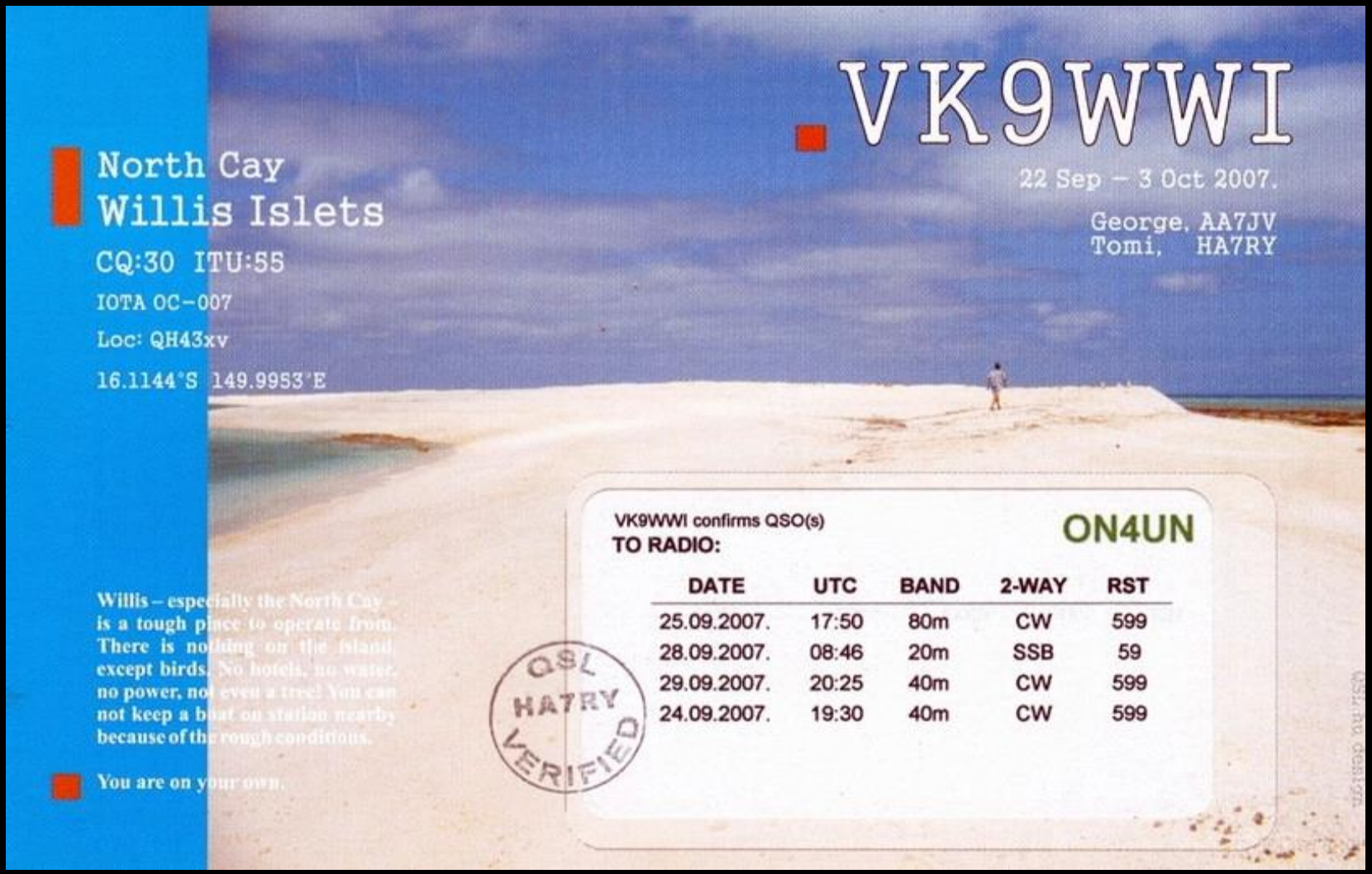

80M DXCC QSL CARDS ON4UN



80M DXCC QSL CARDS ON4UN

VK9XY – CHRISTMAS ISLAND

QTH - FLYING FISH COVE · CQ - 29 · ITU - 54 · LOC OH29



JOE VB6AVE RUDI DJ5CQ MAR DL3DXX

ON4UN

VK9XY confirms the following QSOs:

Date	UT	MHz	2Way	RST
1995-FEB-07	2124	1.8	CW	559
1995-FEB-03	1931	3.5	CW	599
1995-FEB-04	1804	7.0	CW	599
1995-FEB-04	1503	14.	CW	599

TOTA - OC 002, Tnx QSL, 73, s Rudi Mgr

DJ 5 CQ Rudi Mgr

my second QSL dear John !

Murphy was on tour with us! We lost the first day after missing our airplane due to custom trouble in Jakarta, had to stop satellite operation after only 39 QSOs because of a failure of the 70cm transceiver, and had to pause operation several times, because of strong local QRM, that made any traffic impossible. 1100-feet-high mountains between us and stateside allowed only few contacts with North America. Nevertheless - we had a lot of fun!

In 74 hours of activity we made 7347 QSOs on 10 bands and enjoyed 80 meter activity into Europe as well as the first ever activation of Oscar 13 from this Island. Thanks to all who made this DXpedition possible.

Another DXpedition of the Bavarian Contest Club

QSL via Rudi Müller, DJ5CQ · Alter Main 23 · D–96179 Ebing/Bamberg · GERMANY

Rudi

FUNK AMATEUR

80M DXCC QSL CARDS ON4UN



80M DXCC QSL CARDS ON4UN

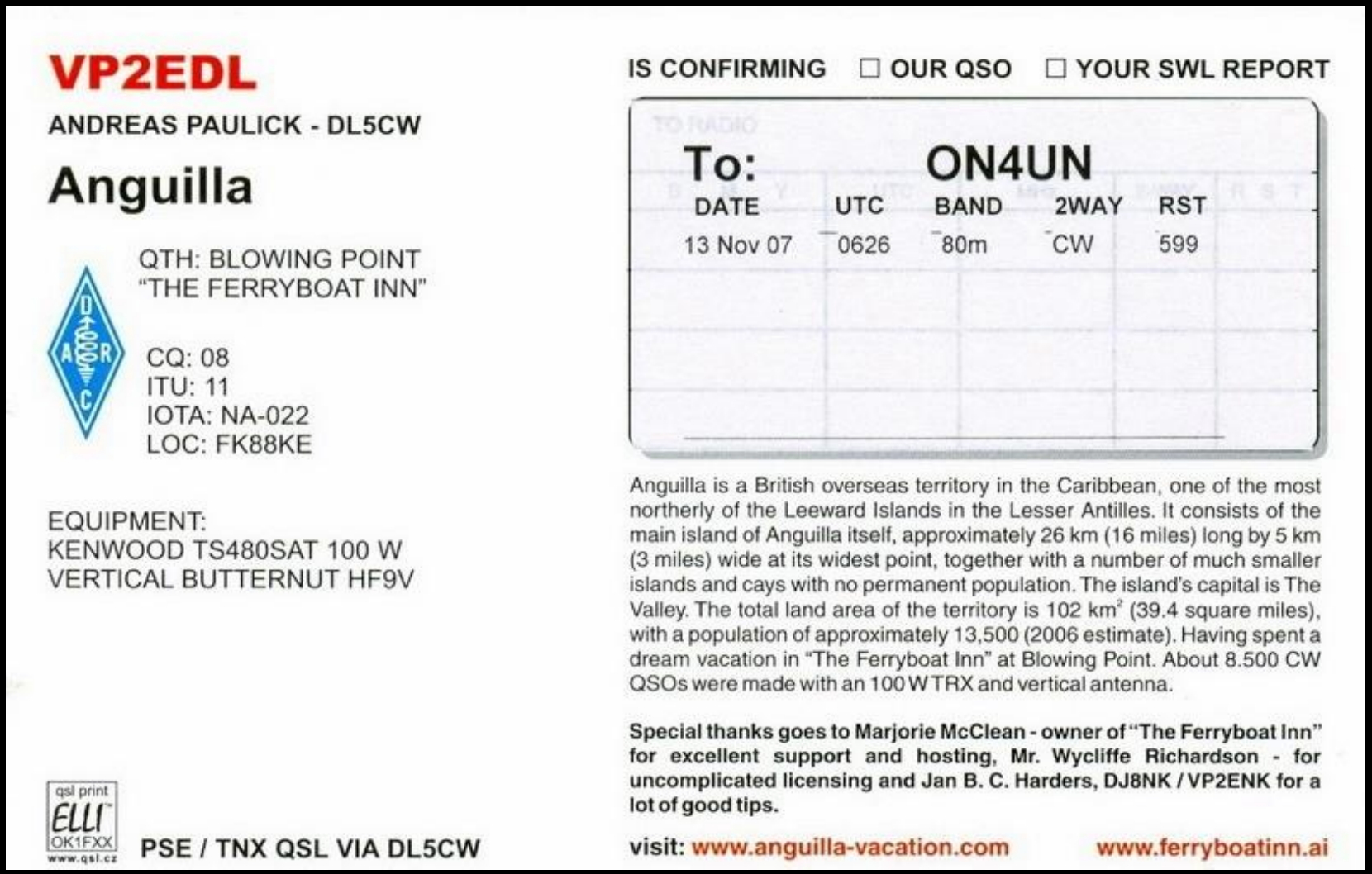

VP2EDL

ANDREAS PAULICK - DL5CW

Anguilla

QTH: BLOWING POINT
"THE FERRYBOAT INN"

CQ: 08
ITU: 11
IOTA: NA-022
LOC: FK88KE

EQUIPMENT:
KENWOOD TS480SAT 100 W
VERTICAL BUTTERNUT HF9V

qsl print ELLI OK1FXX www.qsl.cz

PSE / TNX QSL VIA DL5CW

IS CONFIRMING ☐ OUR QSO ☐ YOUR SWL REPORT

To: ON4UN

DATE	UTC	BAND	2WAY	RST
13 Nov 07	0626	80m	CW	599

Anguilla is a British overseas territory in the Caribbean, one of the most northerly of the Leeward Islands in the Lesser Antilles. It consists of the main island of Anguilla itself, approximately 26 km (16 miles) long by 5 km (3 miles) wide at its widest point, together with a number of much smaller islands and cays with no permanent population. The island's capital is The Valley. The total land area of the territory is 102 km^2 (39.4 square miles), with a population of approximately 13,500 (2006 estimate). Having spent a dream vacation in "The Ferryboat Inn" at Blowing Point. About 8.500 CW QSOs were made with an 100 W TRX and vertical antenna.

Special thanks goes to Marjorie McClean - owner of "The Ferryboat Inn" for excellent support and hosting, Mr. Wycliffe Richardson - for uncomplicated licensing and Jan B. C. Harders, DJ8NK / VP2ENK for a lot of good tips.

visit: www.anguilla-vacation.com www.ferryboatinn.ai

80M DXCC QSL CARDS ON4UN

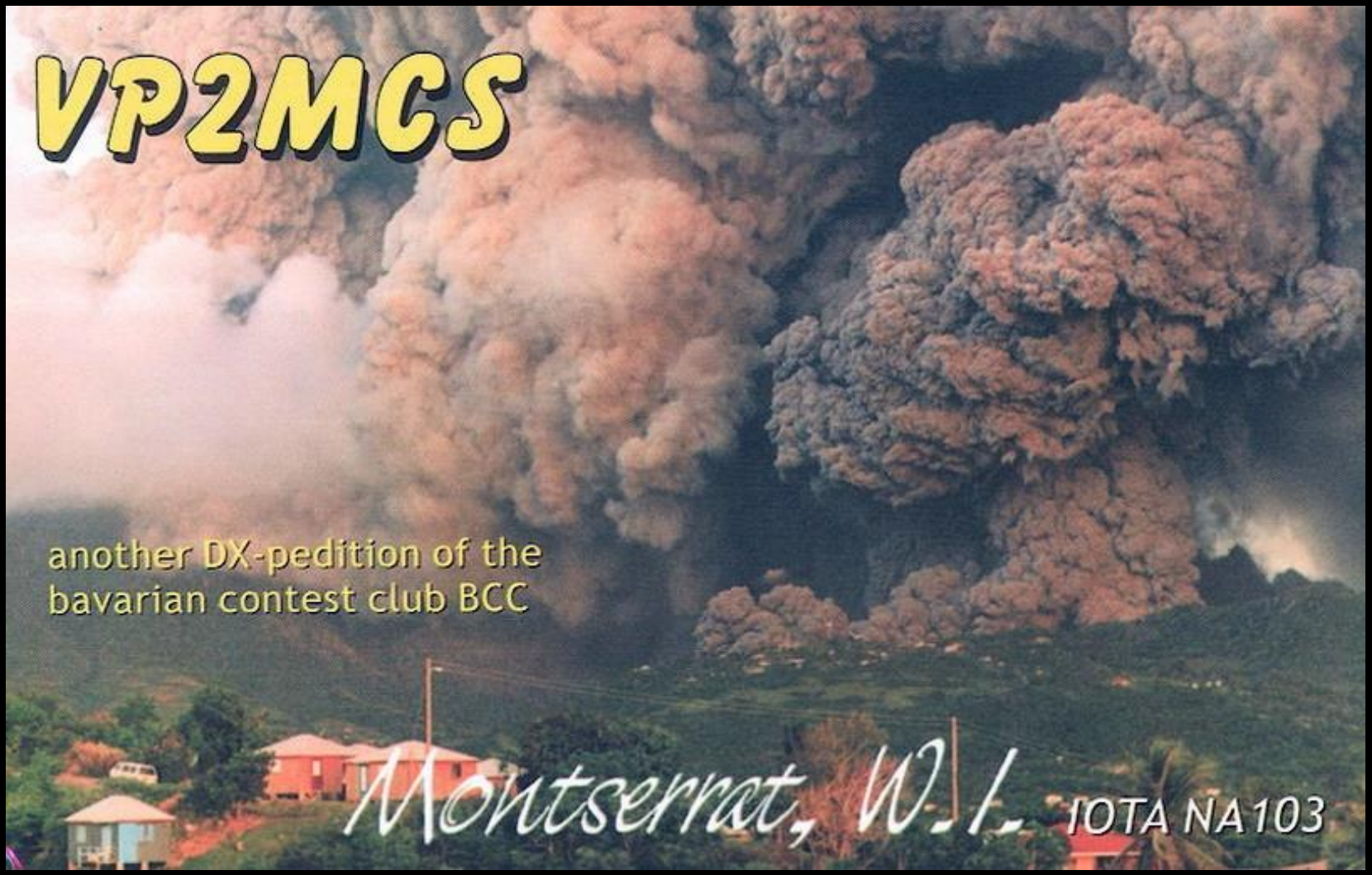

80M DXCC QSL CARDS ON4UN

QTH: St. Peters, Montserrat Island NA103, LOC: FK96

Operator: Chris VP2MCS (DL5NAM, C56A, C56T)
Klaus VP2MCM (DL7NFK)
Uwe VP2MGS (DL9NDS)

(we made 15.000 QSOs SSB/CW + 1200 RTTY/PSK31)

TRX: FT900, TS570, IC706, TL922
Antenna: Force12 C3, TH3jr, Titanex V80E
Soft: PTC-II+ RCKRtty, CT9.46

To Radio: OT9T

VP2MCS confirms the following QSO(s):

Date	UTC	QRG	2way	RST
30.10.99	04:21	80m	SSB	59
30.10.99	11:18	10m	SSB	59
30.10.99	19:39	20m	SSB	59
30.10.99	20:52	15m	SSB	59

Thanks to our sponsors:

Force 12 Germany, HTTP://www.force12.de

Array Solutions Germany, HTTP://www.arraysolutions.de

RCKRtty, HTTP://home.t-online.de/home/dl4rck/

tnx for QSO and QSL, 73 de Chris
Email: dl5nam@qsl.net

Join the Bavarian Contest Club BCC - http://www.uni-erlangen.de/~unrz45/BCC

qsl print ELLI OK1FXX www.qsl.cz

80M DXCC QSL CARDS ON4UN



80M DXCC QSL CARDS ON4UN

VP2VVV

Fred Kleber QSL manager: K5WW
British Virgin Islands - Tortola Island
IOTA NA-023 - CQ 8 - ITU 11 - Grid FK78

The British Virgin Islands is an overseas territory of the United Kingdom, located in the Caribbean to the east of Puerto Rico. The islands make up part of the Virgin Islands archipelago (the remainder constituting the U.S. Virgin Islands). They consist of the main islands of Tortola, Virgin Gorda, Anegada and Jost Van Dyke, along with over 50 other smaller islands and cays. Around 15 of the islands are inhabited. The largest island, Tortola, is approximately 12 miles (19 km) long and 3 miles (5 km) wide. The islands have a total population of about 22,000. The capital, Road Town, is situated on Tortola.

VP2VVV confirms the following QSO(s) with ON4UN

Day Month Year	UTC	Band	Mode	RST
27 Nov 2004	0748	80m	CW	599

Thanks for the QSO(s) and the QSL! 73, Fred - VP2VVV (K9VV)

UX5UO print

80M DXCC QSL CARDS ON4UN



80M DXCC QSL CARDS ON4UN



80M DXCC QSL CARDS ON4UN

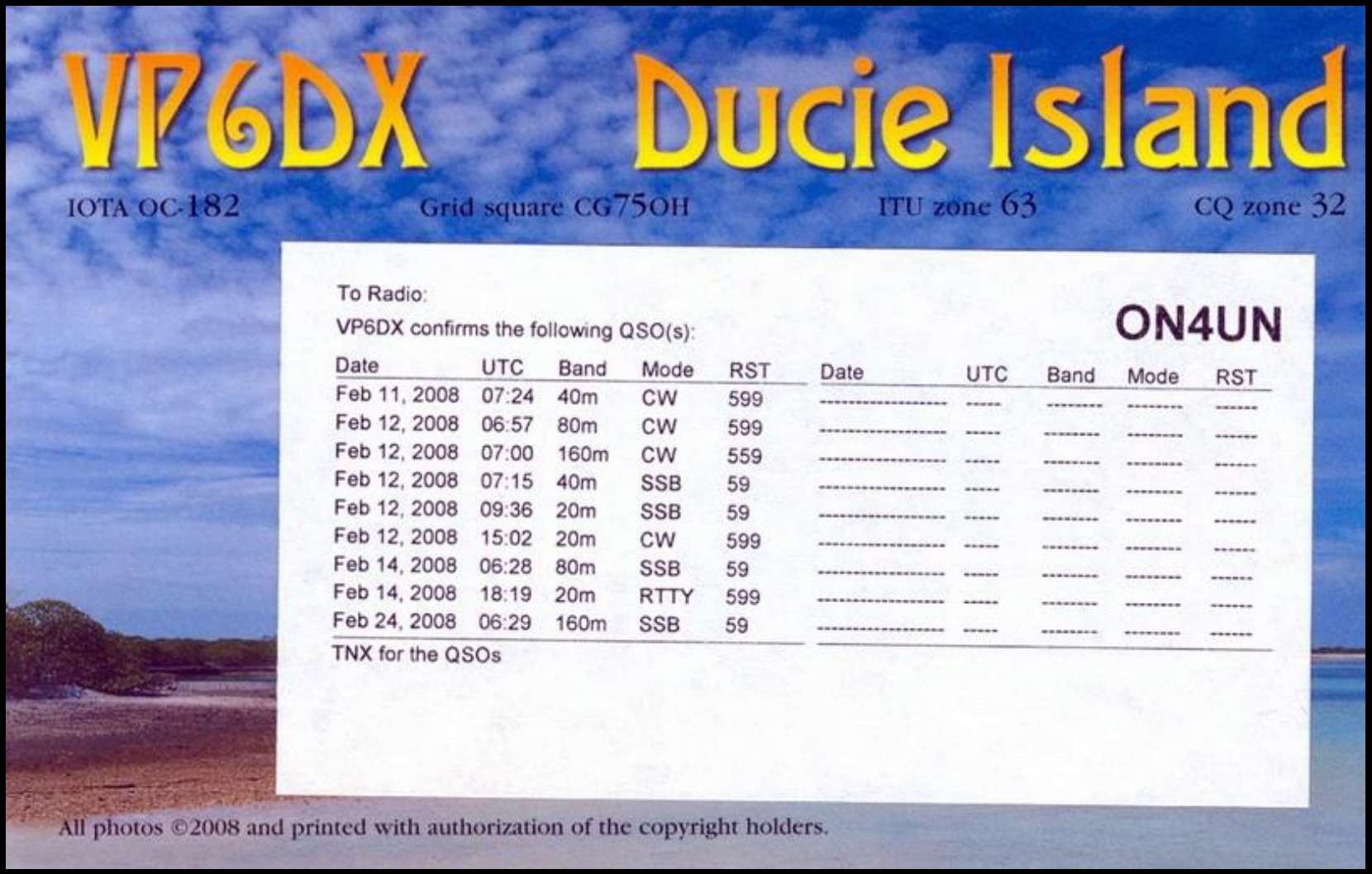

80M DXCC QSL CARDS ON4UN



80M DXCC QSL CARDS ON4UN

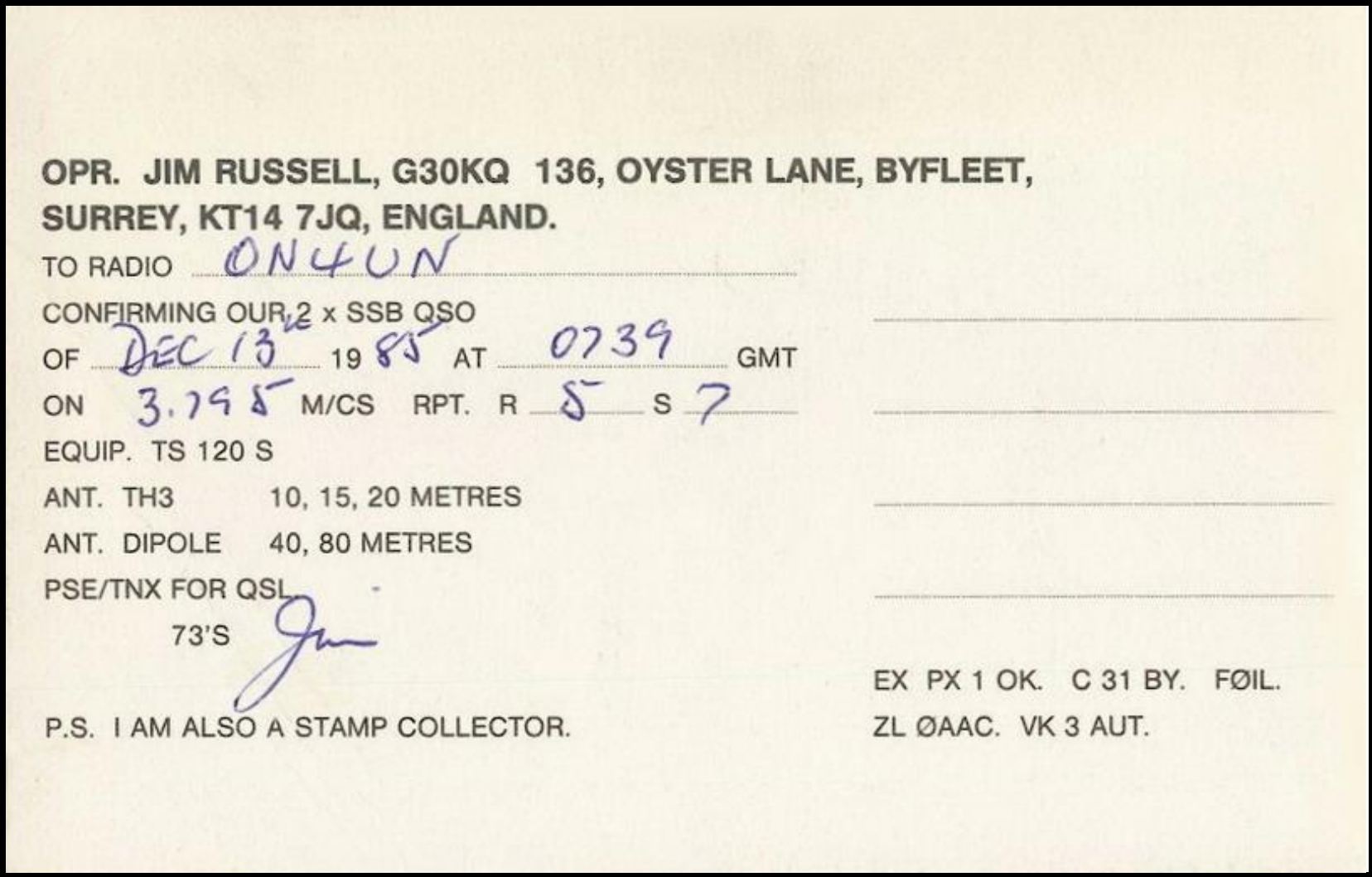

OPR. JIM RUSSELL, G30KQ 136, OYSTER LANE, BYFLEET, SURREY, KT14 7JQ, ENGLAND.

TO RADIO ON4UN

CONFIRMING OUR 2 x SSB QSO

OF DEC 13 19 85 AT 0739 GMT

ON 3.795 M/CS RPT. R 5 S 7

EQUIP. TS 120 S

ANT. TH3 10, 15, 20 METRES

ANT. DIPOLE 40, 80 METRES

PSE/TNX FOR QSL

73'S

P.S. I AM ALSO A STAMP COLLECTOR.

EX PX 1 OK. C 31 BY. FØIL.

ZL ØAAC. VK 3 AUT.

80M DXCC QSL CARDS ON4UN



80M DXCC QSL CARDS ON4UN



80M DXCC QSL CARDS ON4UN

VP8SGP 1995 DX-PEDITION

OPS: WA3YVN (AL), WA4VQD (JAN) & K5VT (VINCE)

CONFIRMING QSO WITH	ST	MODE 2-WAY
		CW SSB RTTY
		CW SSB RTTY
		CW SSB RTTY

Confirming QSO with: ON4UN
10-Jan-95 1937 UTC 20 2xCW 599
13-Jan-95 0138 UTC 80 2xSSB 59
8-Jan-95 2025 UTC 40 2xSSB 59
Thanks QSL - VP8SGP

VERIFIED BY K4JDJ

WHAT, WHERE AND HOW IT BECAME POSSIBLE:
South Georgia Island, located 1350 Km ESE of the Falkland Islands, was the center of whaling operations dating back to the 1800s. One prominent whaling station, Grytviken, located on the north coast started whaling operations in 1904 and ended in 1965. The 1995 DX-expedition was conducted from the now derelict Grytviken whaling station. We would like to thank all Falkland Island Government departments concerned for all licensing and landing permission. Kind support was received from the radio amateur community at large permitting us to conduct this operation on all bands from 160m through 10m. Special thanks go to KC1MH (Paul), XQ8ABF (Alex) and VP8WA (Peter) for their logistics support and to all radio amateurs, clubs, businesses and media who made this operation possible by contributing their time, funds and equipment. Due to space limitations we are able to list only a few of the many contributors. However, you are all remembered. It was an honor serving you, the international DX community.

EQUIPMENT:
Yaesu radios FT1000, FT990s; Ameritron linear amps AL811s; ETO linear amps Alpha 76A and 91B; HF antennas (Cushcraft A3S, A3WS, 40-2CD, R7; Butternut HF2Vs; Battle Creek Special; Uni-Hat CTSVR; The Radio Works wire antennas, coax, rope, etc.; IIX tripods; Fritzel FD4); MFJ/Ameritron AL-811 amps, 986 tuners, 490 keyers, etc; AEA PK-900s, MM3 keyers, etc; Timewave DSP 59 &9s; EAC EA-3022 SMX power supply; Kenwood, DuneStar and ICE filters; R.A. Kent paddle keys; Heil Sound Pro-set 4 boom sets, mics, etc; Onan generators; Wireman rope, coax, etc; Azimuth clocks, weather station, etc; Software (Logic 4, RTTY W1FB, Mini Prop and CT).

DONORS:
JA1BK, JA2KSP, JA3DLZ, I2MQP, WA2HZR, WA2VKS, K3KNH, KA2WXU, K4TKM, WD4GDZ, WA4DRU, W4DR, W4AXO, W5AQ, W5HL, WA6AHF, N6HVZ, W6OSP, KA7BSD, WA8MEM, WB9NUB, KYØA

CLUBS:
Eastern WA DX C, Western WA DX C, HARC, PCARS, Magnolia DX A, Northern CA RTTY Group, Canadian DX A, Alamo DX Amigos, Carolina DX A, Lone Star DX A, Northern Ohio DX C, New Orleans Int. DX Convention. Special thanks to INDEXA for preparing and managing the QSL cards.

80M DXCC QSL CARDS ON4UN

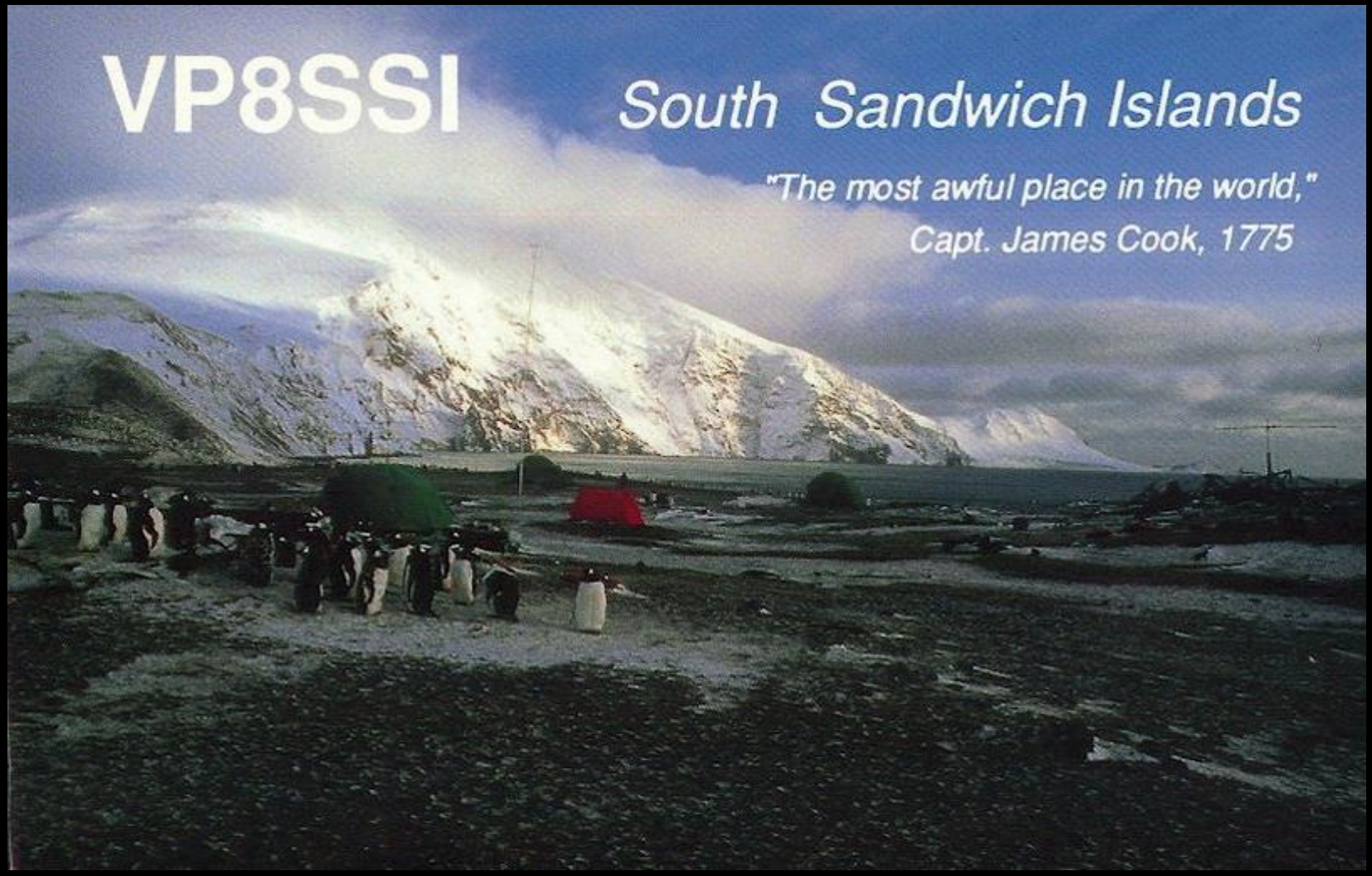

80M DXCC QSL CARDS ON4UN

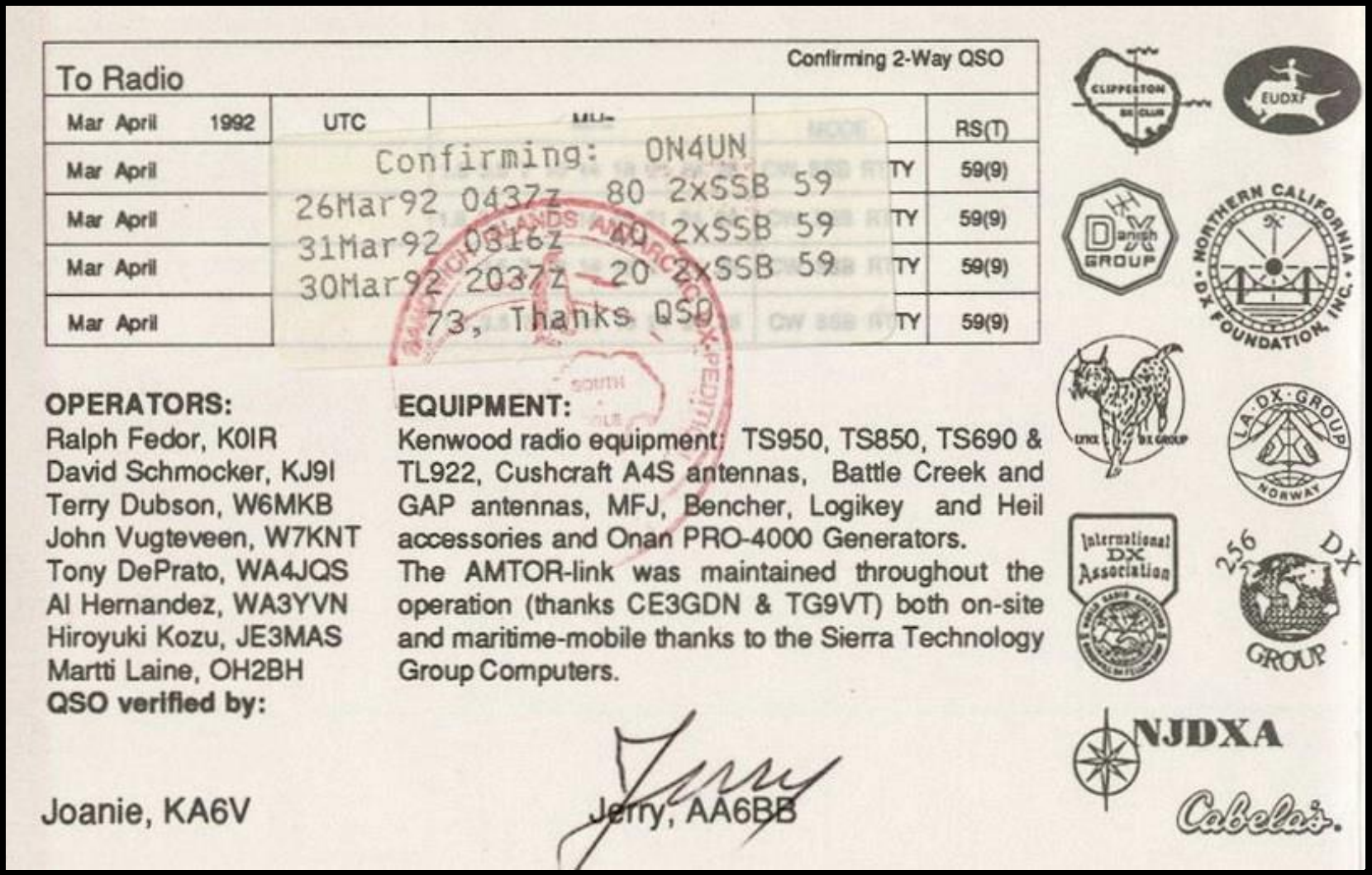

To Radio — Confirming 2-Way QSO

Mar April 1992	UTC			RS(T)
Mar April			TY	59(9)
Mar April			TY	59(9)
Mar April			TY	59(9)
Mar April			TY	59(9)

Confirming: ON4UN
26Mar92 0437z 80 2xSSB 59
31Mar92 0816z 40 2xSSB 59
30Mar92 2037z 20 2xSSB 59
73, Thanks QSO

OPERATORS:
Ralph Fedor, K0IR
David Schmocker, KJ9I
Terry Dubson, W6MKB
John Vugteveen, W7KNT
Tony DePrato, WA4JQS
Al Hernandez, WA3YVN
Hiroyuki Kozu, JE3MAS
Martti Laine, OH2BH
QSO verified by:

Joanie, KA6V

EQUIPMENT:
Kenwood radio equipment: TS950, TS850, TS690 & TL922, Cushcraft A4S antennas, Battle Creek and GAP antennas, MFJ, Bencher, Logikey and Heil accessories and Onan PRO-4000 Generators.
The AMTOR-link was maintained throughout the operation (thanks CE3GDN & TG9VT) both on-site and maritime-mobile thanks to the Sierra Technology Group Computers.

Jerry, AA6BB

CLIPPERTON DX CLUB
EUDXF
DX GROUP
NORTHERN CALIFORNIA DX FOUNDATION, INC.
LA DX GROUP NORWAY
International DX Association
256 DX GROUP
NJDXA
Cabela's

80M DXCC QSL CARDS ON4UN

We hope you enjoyed your contact with VP8SSI

The South Sandwich Islands are located in the Scotia Sea 1,150 miles southeast of the Falkland Islands within the Antarctic pack-ice region. Forming a glacier-covered arc, the eleven volcanic islands rise steeply from the icy water.

Southernmost in this mountainous group is Thule Island, the base of VP8SSI, rising 2,600 feet from the sea. Projecting from the cliffs of Thule is a small exposed land area - the only area suitable for landing and camp location. Because of the constant crashing surf, few landings have ever been attempted without a helicopter. Our Zodiac shore landing was rough and wet!

The famous British explorer, Captain James Cook, sighted the South Sandwich Islands in 1775, noting extreme winds, snow, cold and cloudiness with rare moments of sunshine. Cook's observations proved to be true as hurricane force winds shredded our arctic tents, driving us into the ruins of a tiny rescue hut from where we had to evict several seals. Hostile weather and aggressive fur seals challenged the expeditioners daily.





Cook described the South Sandwich Islands as "the most awful place in the world." Having experienced one of the greatest DX adventures, the team became believers in Cook's powerful words. A successful landing was made thanks to the skillful crew of the American research vessel, the Abel-J. Dispite the adversities, 40,000 QSO's were made and the team proudly hoisted the British flag in celebration. We congratulate you for making this contact. We sincerely thank our supporting audience - you made the VP8SSI dream come true.

The team would like to thank all amateurs, groups and companies who have helped us with donations: Kenwood USA, Corp., Cushcraft Antenna Corp., MFJ Electronics, RF Enterprises, Bob Heil Sound, IIX Equipment, Ltd., International Wire and Cable Co., Bencher Iambic Paddle Inc., Gap Antenna Products, Inc., Butternut Electronics, M Squared Electronics, Sierra Technologies Group, Synthetic Textiles Inc., Cabela's, Gateway 2000 Computer Systems, Logikey Co., Den-Tronics, Xantek, Inc., W9INN Antennas, J*COM, KD7P Software, W6EL Software, W1FM Software, Payl Software, KD2LL Software, Aerospace Consulting Software, AMSAT, Personal Database Applications Software, R&D Electronics, Patagonia Inc., W8GZ DX Foundation, Lightening Bolt Antennas, CPS-Hamrad, WB2DND Software, U.R.E., and to 5/9 Magazine Japan.

Also special thanks to G4DYO and the Chiltern DX Group, VP8's-WA, ZV, ALJ, BFH, BOQ, ML, and NY, JA1ACB, JH3DPB, JA1ELY, WJ1R, K1BV Helen and Ron Green, KB7IVU, KC1MH, JA0KZ, AH2BE, WW5L, JA3AUQ, JA3DGV, JA3PFZ, JA3MNP, JJ3PFZ, K0LST, EA6WV, OH DX Boys, San Diego DX Club, SEDXA, Long Island DX Assn., IARS, Birdland, U.K., IRDXA-W6PQS, and to Captain Hamilton Carter & crew of the Research Vessel ABEL-J & Spice Island Traders.

QSL Courtesy of Kenwood Corporation

80M DXCC QSL CARDS ON4UN

South Shetland Islands

The 16th Polish Antarctic Expedition

HFØPOL

POLSKA STACJA ANTARKTYCZNA • IM. H. ARCTOWSKIEGO •



80M DXCC QSL CARDS ON4UN

HFØPOL South Shetlands
King George Island
LAT S 62°10' LONG W 58°32'
WAZ-13 ITU 73

To Radio ON4UN Conf. 2-way QSO

Date	GMT	MHz	2-way	RST
28.Jan.92.	0522	1,8	2xCW	589
22.Mar.92	1956	21	2x55B	59
30.Mar.92	0514	3,8	2x55B	59
7.Apr.92.	1809	28	2xCW	599

Operated by member of the 16th
Polish Antarctic Expedition
1991/93
Zbigniew Kulczak SP9DWT 73
QSO verified by SP9DWT

The Henryk Arctowski Station of Polish Academy of Sciences was found on 26 Feb. 1977 in Admiralty Bay on King George Island at South Shetland archipelago. The staff of the station realizes the polar project of Polish Academy of Sciences. Biological, meteorological and geophysical (seismology magnetism and ionosphere) researches are carried out all the year. Constant staff of the station amounts 19 persons including scientists and technicians. The station receives scientists from other countries on the basis of the manual exchange. The main coordinator of researches carried out the H. Arctowski Station is Institute of Ecology of Polish Academy of Sciences-Dziekanów Leśny near Warszawa.

80M DXCC QSL CARDS ON4UN



80M DXCC QSL CARDS ON4UN

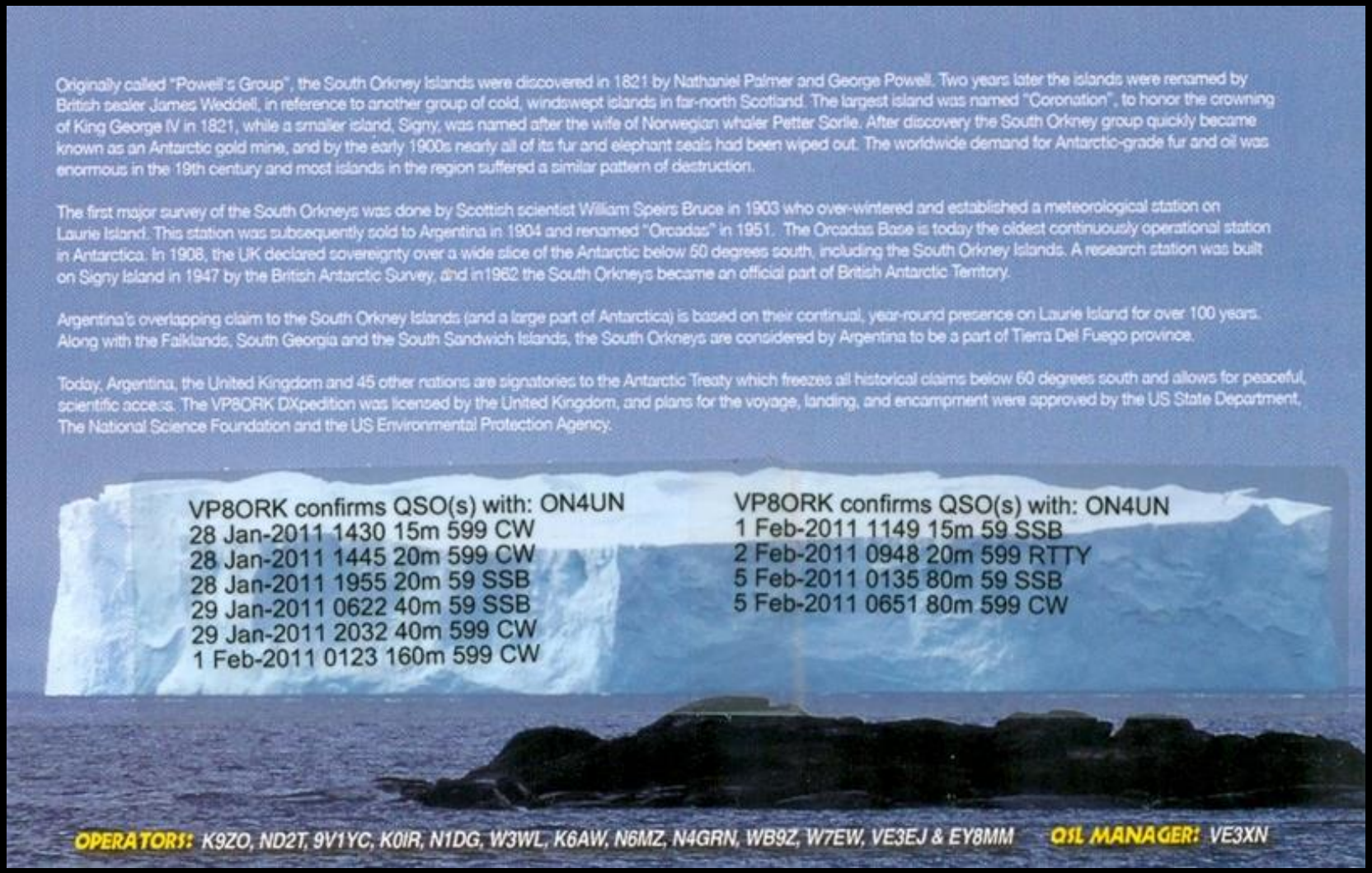

80M DXCC QSL CARDS ON4UN



80M DXCC QSL CARDS ON4UN

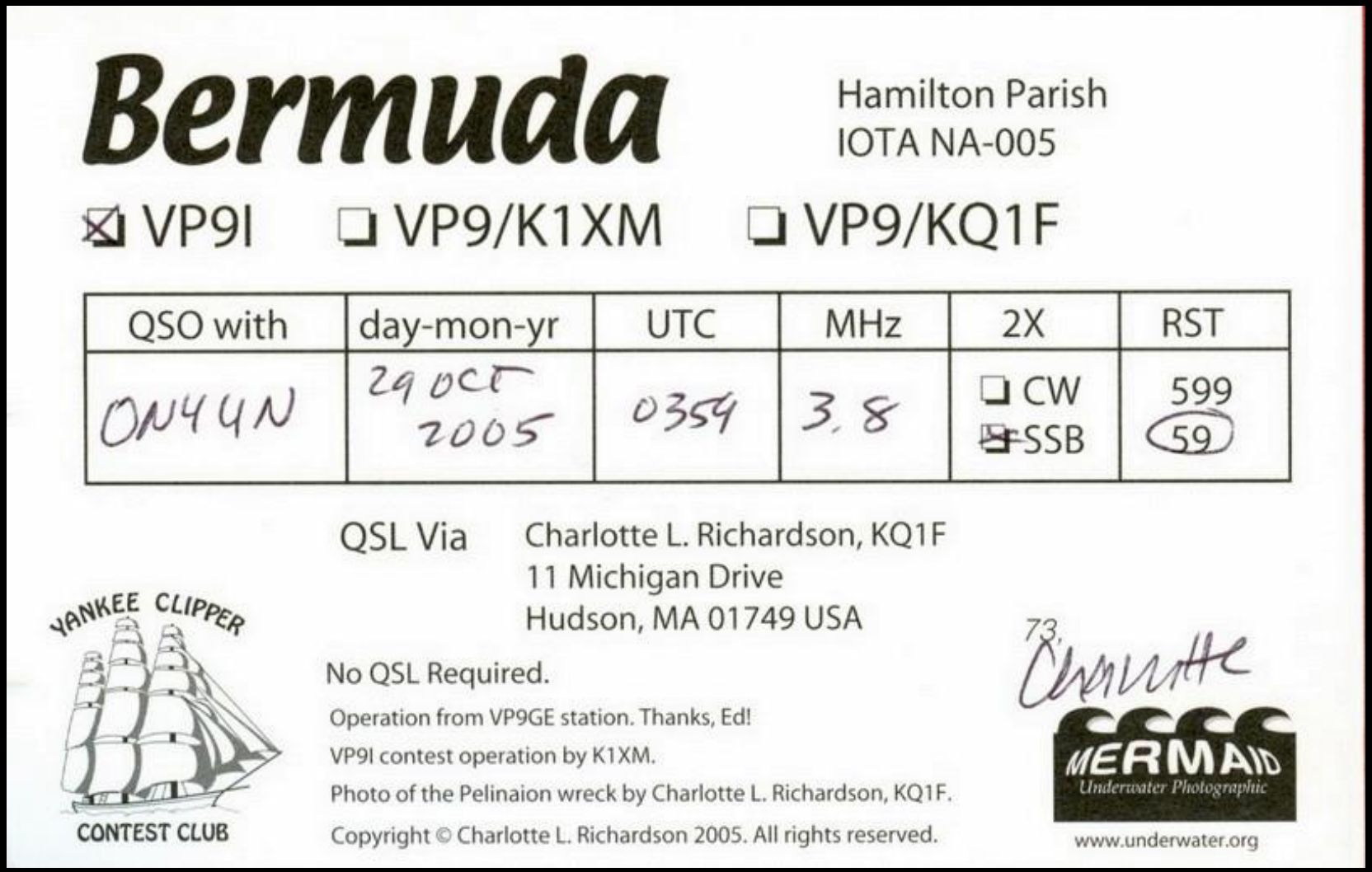

Bermuda

Hamilton Parish
IOTA NA-005

☒ VP9I ❑ VP9/K1XM ❑ VP9/KQ1F

QSO with	day-mon-yr	UTC	MHz	2X	RST
ON4UN	29 OCT 2005	0354	3.8	❑ CW ☒ SSB	599 59

QSL Via Charlotte L. Richardson, KQ1F
11 Michigan Drive
Hudson, MA 01749 USA

YANKEE CLIPPER CONTEST CLUB

No QSL Required.

Operation from VP9GE station. Thanks, Ed!

VP9I contest operation by K1XM.

Photo of the Pelinaion wreck by Charlotte L. Richardson, KQ1F.

Copyright © Charlotte L. Richardson 2005. All rights reserved.

73, Charlotte

MERMAID Underwater Photographic

www.underwater.org

80M DXCC QSL CARDS ON4UN



80M DXCC QSL CARDS ON4UN



80M DXCC QSL CARDS ON4UN



香 港 業 餘 無 綫 電 臺

Amateur Radio Station of Hong Kong

H.A.R.T.S.

CQ: 24
ITU: 44
GL: OL 72

VR2PX

To Radio: **ON4UN**

VR2PX confirms the following QSO(s):

Date	UTC	Band	2way	RST
30-11-2003	20:50	80m	CW	599

Thanks your QSL CU AGN VY73! DE VR2PX/Sai

Confirming QSO With:

Date : _____ UTC: ___

Mode: _____ RST : ___

MANY TNX FOR THE NICE QSO. GL & GUD DX. BEST 73!

P.O.BOX 418, MA ON SHAN, N.T., HONG KONG.

Sai K-Tsang

OPERATOR: _____

AMATEUR RADIO Sai K TSANG HONG KONG

80M DXCC QSL CARDS ON4UN



INDIA

80M DXCC QSL CARDS ON4UN

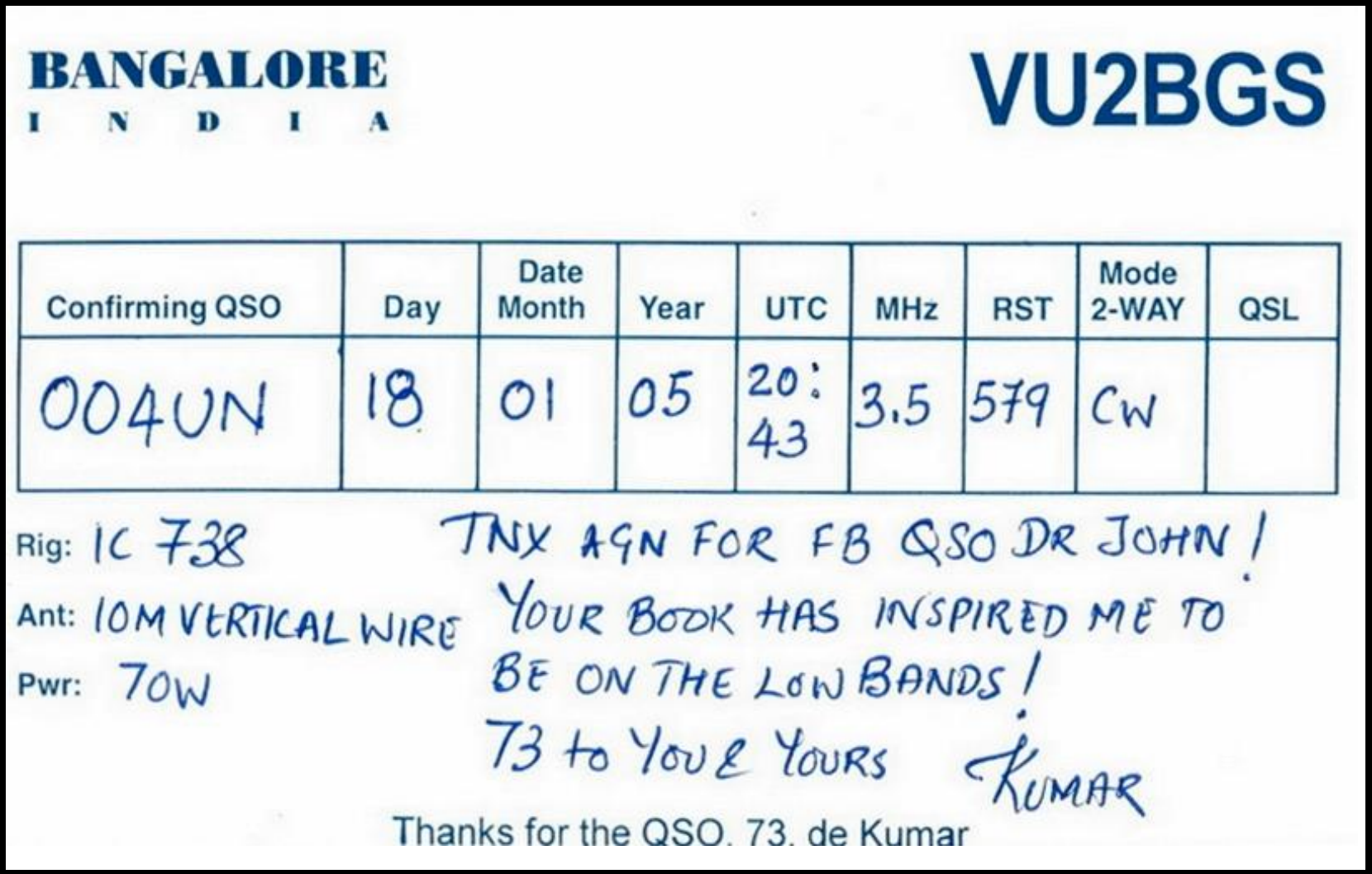

BANGALORE
I N D I A

VU2BGS

Confirming QSO	Day	Date Month	Year	UTC	MHz	RST	Mode 2-WAY	QSL
004UN	18	01	05	20:43	3.5	579	CW	

Rig: IC 738
Ant: 10M VERTICAL WIRE
Pwr: 70W

TNX AGN FOR FB QSO DR JOHN!
YOUR BOOK HAS INSPIRED ME TO BE ON THE LOW BANDS!
73 to You & Yours
KUMAR

Thanks for the QSO. 73. de Kumar

80M DXCC QSL CARDS ON4UN

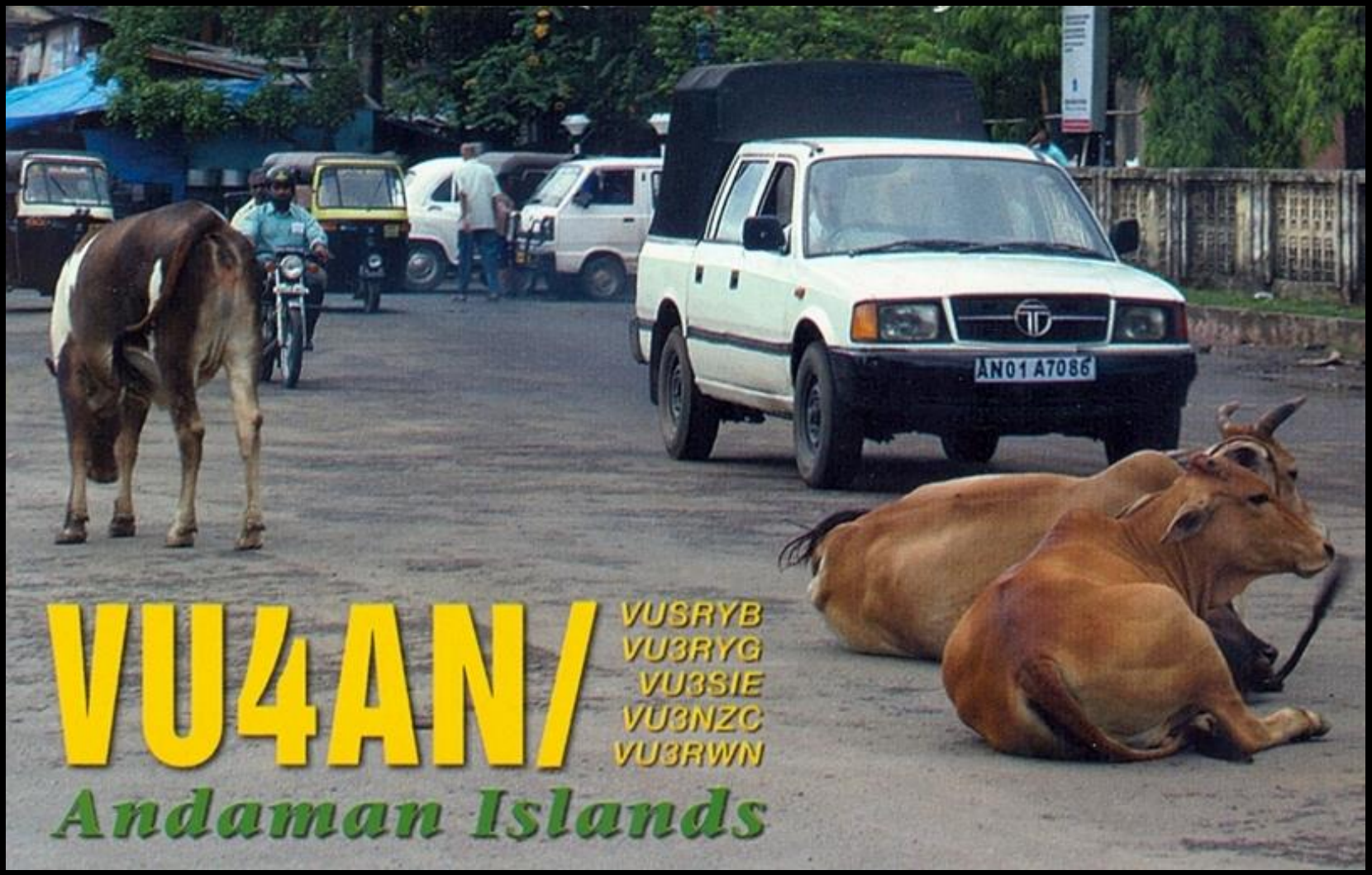

80M DXCC QSL CARDS ON4UN

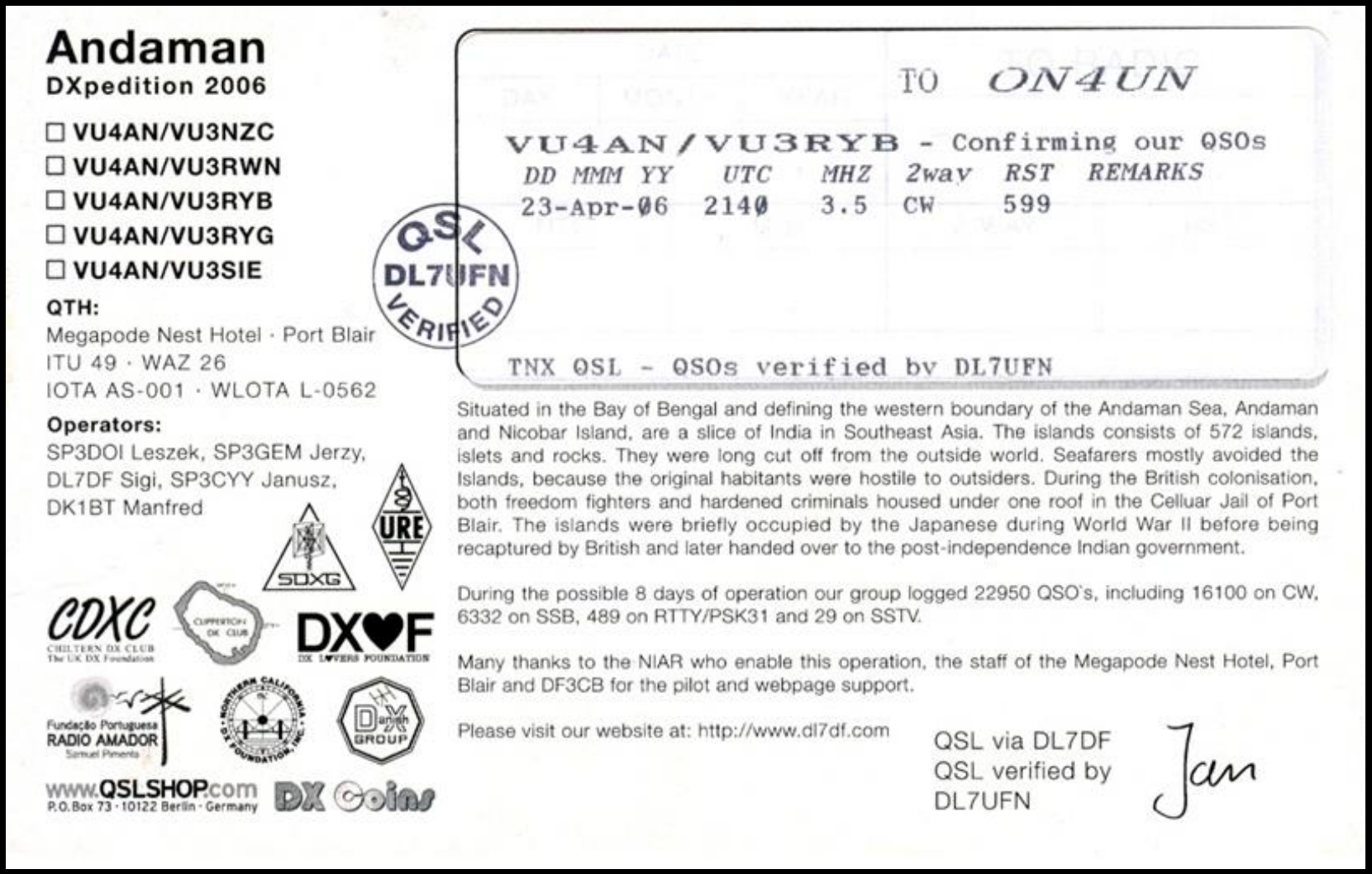

Andaman
DXpedition 2006

- ☐ VU4AN/VU3NZC
- ☐ VU4AN/VU3RWN
- ☐ VU4AN/VU3RYB
- ☐ VU4AN/VU3RYG
- ☐ VU4AN/VU3SIE

QTH:
Megapode Nest Hotel · Port Blair
ITU 49 · WAZ 26
IOTA AS-001 · WLOTA L-0562

Operators:
SP3DOI Leszek, SP3GEM Jerzy,
DL7DF Sigi, SP3CYY Janusz,
DK1BT Manfred

TO ON4UN

VU4AN/VU3RYB - Confirming our QSOs

DD MMM YY	UTC	MHZ	2way	RST	REMARKS
23-Apr-06	2140	3.5	CW	599	

QSL DL7UFN VERIFIED

TNX QSL - QSOs verified by DL7UFN

Situated in the Bay of Bengal and defining the western boundary of the Andaman Sea, Andaman and Nicobar Island, are a slice of India in Southeast Asia. The islands consists of 572 islands, islets and rocks. They were long cut off from the outside world. Seafarers mostly avoided the Islands, because the original habitants were hostile to outsiders. During the British colonisation, both freedom fighters and hardened criminals housed under one roof in the Celluar Jail of Port Blair. The islands were briefly occupied by the Japanese during World War II before being recaptured by British and later handed over to the post-independence Indian government.

During the possible 8 days of operation our group logged 22950 QSO's, including 16100 on CW, 6332 on SSB, 489 on RTTY/PSK31 and 29 on SSTV.

Many thanks to the NIAR who enable this operation, the staff of the Megapode Nest Hotel, Port Blair and DF3CB for the pilot and webpage support.

Please visit our website at: http://www.dl7df.com

QSL via DL7DF
QSL verified by
DL7UFN

Jan

www.QSLSHOP.com
P.O.Box 73 · 10122 Berlin · Germany

80M DXCC QSL CARDS ON4UN



80M DXCC QSL CARDS ON4UN

NIAR Silver Jubilee DXpedition
Agatti Island - Lakshadweep Islands

VU7SJ

CQ Zone 22 ITU Zone 41 IOTA AS-011 WLOTA 2775

To:

ON4UN

CFM QSO with: **ON4UN**

Date	UTC	MHz	2-Way	RS(T)
29.10.2008	09:13	14,0	CW	599
29.10.2008	20:22	3,5	CW	599
29.10.2008	21:14	7,1	CW	599

Tnx for QSO, QSL via DL9GFB

Franz 73



First we congratulate the **NIAR** to the Silver Jubilee. Our sincere thanks go to the Government of India, to the National Institute of Amateur Radio for the excellent organization of the HAMTECH 2008, the support for the DXpedition and the warm welcoming in Hyderabad, to our sponsors and to the helpful staff of the Agatti Beach Resort on the island. We'd like to thank Hemanth, VU3HEM for the short time visit and his great help! We have to thank Rainer, DL9GRB for uploading the logs on the WEB-site and all, who made our DXpedition so successful!

- Franz **DL9GFB**, Jose **VU2JOS**, Juergen **DF7TT** -

UX5UO print

80M DXCC QSL CARDS ON4UN



80M DXCC QSL CARDS ON4UN

XF3/OH2NSM
"Oliver"

XF3/OH3JF
"Henry"

XF3/OH7XM
Arno

TO RA

To Radio : ON4UN

date 11.02.96 UTC 0008
2xcw 3,5 MHz RST 599

* Tnx Qsl *
** de Oliver OH2NSM **

QTH: Cancun, Quintana Roo MEXICO

QSO VERIFIED BY: _____

TAITOTARRA
Telefax: +358-19-6872 100

POWERFINN
Tel. +358-2-777 2914
Fax +358-2-777 2918
Finland

suojalaite oy
Your partner in fall protection.
Helsinki, Finland

SPONSORED BY: Taitotarra, Elstar Oy, Powerfinn, Suojalaite Oy, OH2DW

This trip had not been possible without the support of the following people.
XF3R, XF3RGS, XE1CI, XE2CQ, AH0W/OH2LVG, 0H2BQL, OH2BVE,

Equipment: FT-990 (two), TS-870 S, Mirage/KLM transistor linear, ARS-1200/80A,Heatkit SB-1000, Drake R4, PS-35 (two).
Antennas: Cushcraft 40-2-CD, "Jungle Beam", Cushcraft R7 (two), 2 x Phased Butternut HF2V vertical,160 m sloper

Printed by Taitotarra Finland 1997

80M DXCC QSL CARDS ON4UN



REVILLAGIGEDO

80M DXCC QSL CARDS ON4UN

XF4DL - Revillagigedo - Socorro Island, IOTA NA-030

The dxpedition to Revillagigedo was depending on the support and help of many individuals and Mexican authorities, in particular the Captain and Crew of ARM Vallarta, the Mexican Navy Personnel on Socorro Island, management and staff of VOGT electronic de Mexico and many others. Without their warm and extraordinary help the dxpedition would not have been possible. Our very special thanks go to

COFETEL:
Lic. Ariel Ricárdez Galindo, Director General
Ing. Moisés Ramirez Rodriguez
Samuel Guzmán Valaguez

SECRETARIA DE MARINA:
Almirante Marco Antonio Peyrot González
Vicealmirante C.G. DEM. Alberto Castro Rosas
Capitán de Navio C.G. DEM. José Manuel Rodriguez Morales,
Contralmirante C.G. DEM. Romeo Jiménez Trejo
Capitán de Fragata C.G. DEM. Hilario Durán Tiburcio
Teniente de Navio C.G. DEM. Jaime Jiménez Matamoros
Capitán de Fragata C.G. DEM. Ignacio López Bernardino
Segundo Maestre C.G. IMP. Joel Garcia Moreno

SEMARNAT:
Ernesto Enkerlin Hoeflich
Carlos Castillo Sánchez
María Alejandra Ochoa López

SECRETARIA DE GOBERNACIÓN (INTERIOR):
Lic. Jorge Toro Benito

VOGT electronic de México:
Lic. Marianne Kentzler

VOGT electronic AG Germany:
Simone Schroeder

qsl print ELLI OK1FXX www.qsl.cz

To Radio: **ON4UN**

XF4DL confirms the following QSO(s):

Date	UTC	MHz	2way	RST
21-10-2006	20:06	14.	SSB	59
22-10-2006	19:33	14.	CW	599
24-10-2006	05:39	3.5	CW	599
25-10-2006	05:54	1.8	CW	559
25-10-2006	07:23	7.	CW	599
26-10-2006	06:25	7.	SSB	59

QSL verified by DL9NDS

Individual contribution

W5BXX David	DL7VYL Gerda	VE3LYC Cezar-Ioan
AE6RR Craig	DL9NDS Uwe	W7AV Dennis
DF8XC Burkhard	F6CTE Patrick	XE1GSQ Ariel
DK3HA Klaus	HB9HFN Cedric	XE1KK Ramón
DL4FCS Wolfgang	JA3AAW Takeshi	XE1NK Alberto
DL4KQ Frank	N6AWD Fred	XE1NW Guillermo
DL6KAC Christian	N6VR Raymond	XE2WWW Jorge

REVILLAGIGEDO DXPEDITION
SOCORRO ISLAND
XF4DL
www.xf4dl.xedx.org

TNX QSO and QSL
best 73 de XF4DL-Team

QSL via
N6AWD or DL9NDS

80M DXCC QSL CARDS ON4UN



80M DXCC QSL CARDS ON4UN

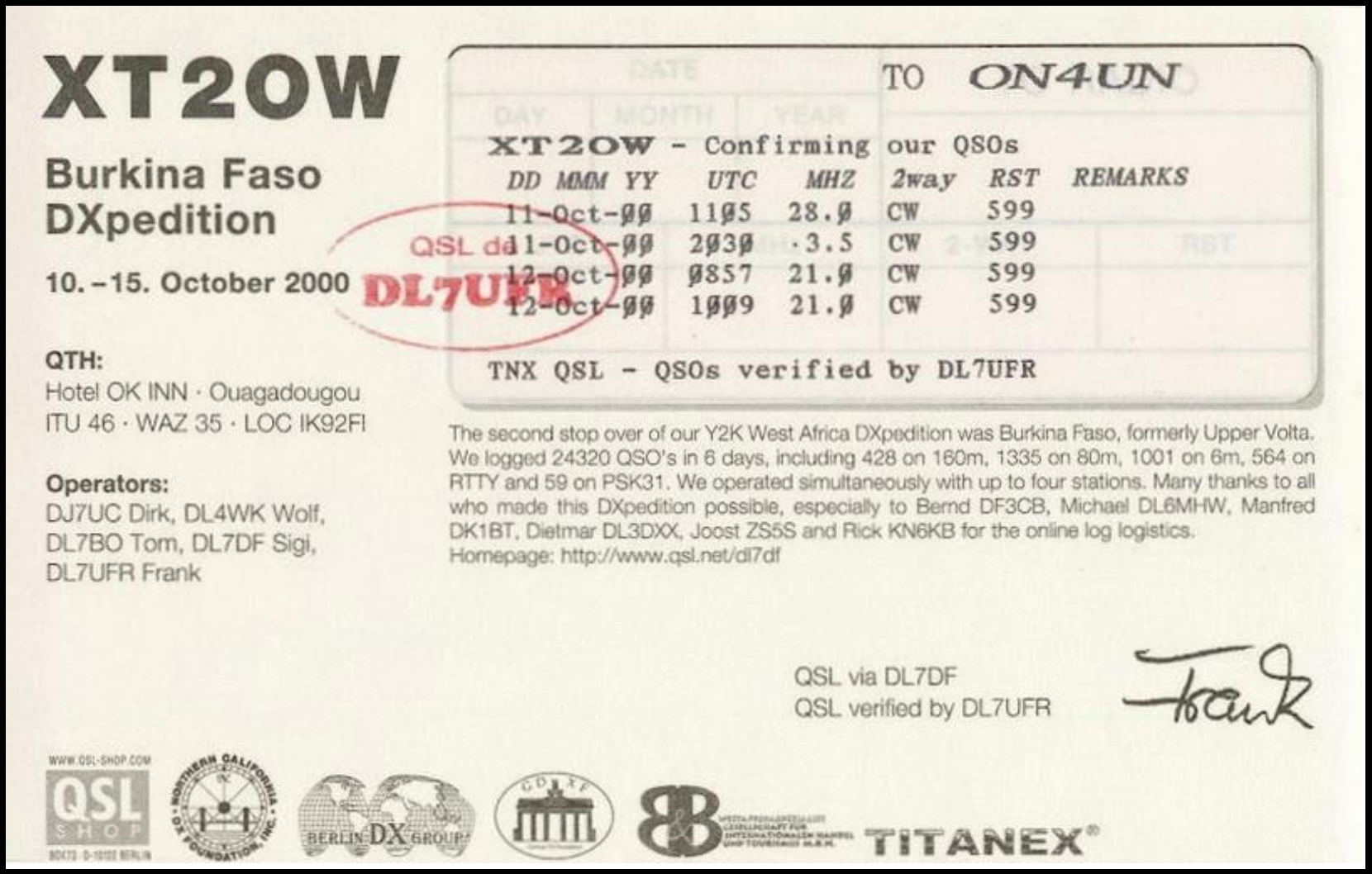

XT2OW

Burkina Faso DXpedition

10. –15. October 2000

QSL dd DL7UFR

TO ON4UN

XT2OW - Confirming our QSOs

DD MMM YY	UTC	MHZ	2way	RST	REMARKS
11-Oct-00	1105	28.0	CW	599	
11-Oct-00	2030	3.5	CW	599	
12-Oct-00	0857	21.0	CW	599	
12-Oct-00	1009	21.0	CW	599	

TNX QSL - QSOs verified by DL7UFR

QTH:
Hotel OK INN · Ouagadougou
ITU 46 · WAZ 35 · LOC IK92FI

Operators:
DJ7UC Dirk, DL4WK Wolf,
DL7BO Tom, DL7DF Sigi,
DL7UFR Frank

The second stop over of our Y2K West Africa DXpedition was Burkina Faso, formerly Upper Volta. We logged 24320 QSO's in 6 days, including 428 on 160m, 1335 on 80m, 1001 on 6m, 564 on RTTY and 59 on PSK31. We operated simultaneously with up to four stations. Many thanks to all who made this DXpedition possible, especially to Bernd DF3CB, Michael DL6MHW, Manfred DK1BT, Dietmar DL3DXX, Joost ZS5S and Rick KN6KB for the online log logistics.
Homepage: http://www.qsl.net/dl7df

QSL via DL7DF
QSL verified by DL7UFR

Frank

WWW.QSL-SHOP.COM QSL SHOP

TITANEX®

80M DXCC QSL CARDS ON4UN



CAMBODIA

80M DXCC QSL CARDS ON4UN

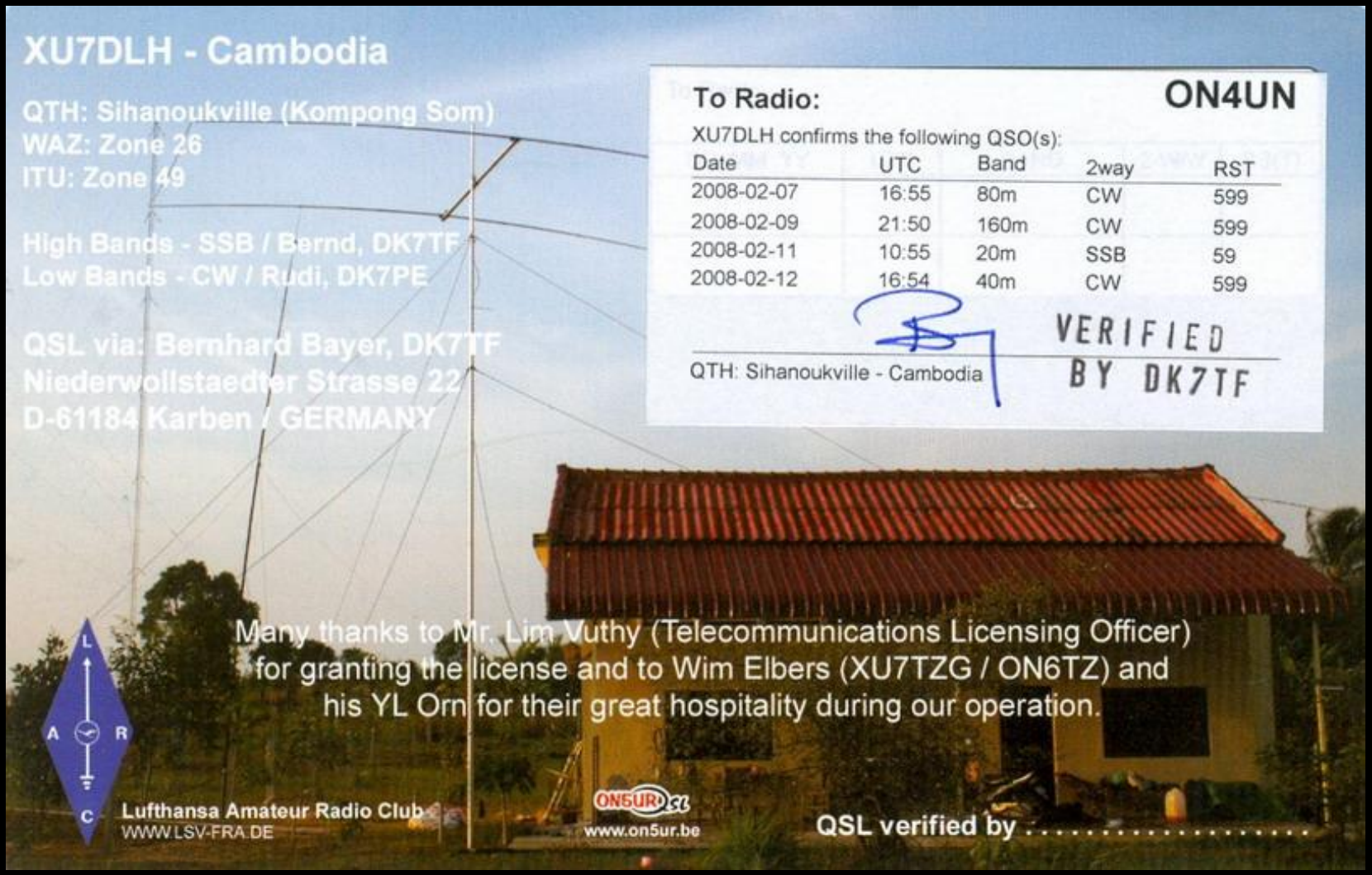

80M DXCC QSL CARDS ON4UN



LAOS

80M DXCC QSL CARDS ON4UN

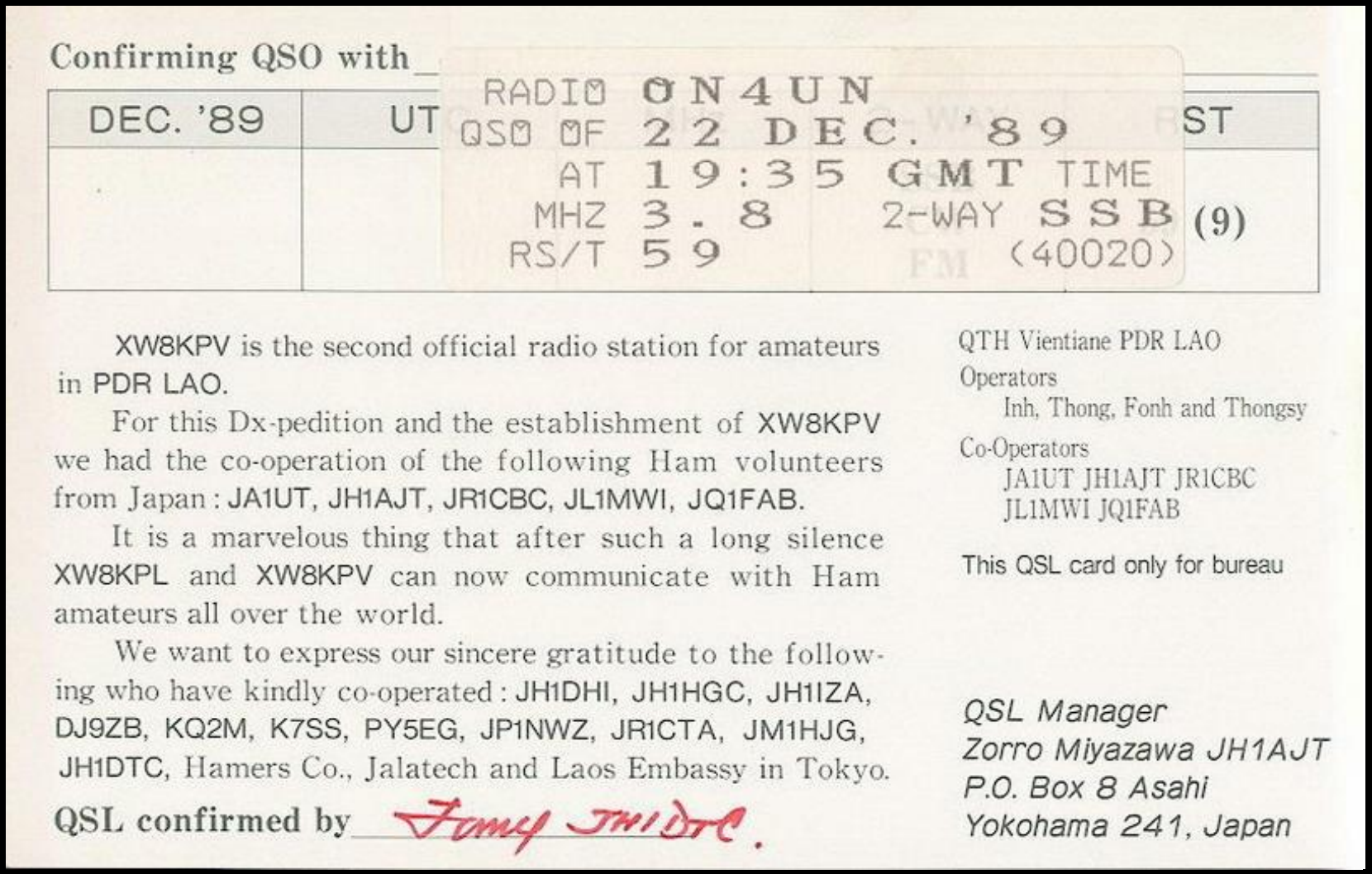

Confirming QSO with _____

DEC. '89	UT	ST

RADIO ON4UN
QSO OF 22 DEC. '89
AT 19:35 GMT TIME
MHZ 3.8 2-WAY SSB (9)
RS/T 59 (40020)

XW8KPV is the second official radio station for amateurs in PDR LAO.

For this Dx-pedition and the establishment of XW8KPV we had the co-operation of the following Ham volunteers from Japan : JA1UT, JH1AJT, JR1CBC, JL1MWI, JQ1FAB.

It is a marvelous thing that after such a long silence XW8KPL and XW8KPV can now communicate with Ham amateurs all over the world.

We want to express our sincere gratitude to the following who have kindly co-operated : JH1DHI, JH1HGC, JH1IZA, DJ9ZB, KQ2M, K7SS, PY5EG, JP1NWZ, JR1CTA, JM1HJG, JH1DTC, Hamers Co., Jalatech and Laos Embassy in Tokyo.

QSL confirmed by Tomy JH1DTC.

QTH Vientiane PDR LAO

Operators
Inh, Thong, Fonh and Thongsy

Co-Operators
JA1UT JH1AJT JR1CBC
JL1MWI JQ1FAB

This QSL card only for bureau

QSL Manager
Zorro Miyazawa JH1AJT
P.O. Box 8 Asahi
Yokohama 241, Japan

80M DXCC QSL CARDS ON4UN



MACAU

80M DXCC QSL CARDS ON4UN

XX9XX MACAU Zone 24

RADIO	ON4UN	
Dec.86	6	
UTC	1926	
MHz	3.8	
RST	55	
2 WAY	SSB	

Licensee: ☐ Aki JA5DQH/NN7S
Co-operator: ☒ Yuki JA6LCJ

Equip; ICOM IC-740 + 800W AMP
ANT.160m; inverted L
80-10m; Vert. at 70mtrs high

Macau - is an overseas province of Portugal on the southeastern coast of China at latitude 21° 11' North and longitude 113° 33' East. Some 40 miles to the east-northeast, across the mouth of the Pearl River, is the British Crown Colony of Hong Kong. The territory of Macau comprises a total area of 6.2 square miles and is a peninsula. At the extreme northern end of the peninsula, a narrow ithmus marked by an imposing gateway - the Portas do Cerco (Border Gate) - joins Macau to China's Guangdong Province. Macau is a Chinese territory with Portuguese administration and a population of 295,000 people, more than 95 percent Chinese.

The Ruins of St. Paul - is the most famous sight in Macau. It was designed by an Italian Jesuit in the early 16th century and built with the assistance of Japanese Christian artisans who had fled from feudal persecution in Nagasaki. A corner stone gives the date of the building as 1602. The Church was described as "the greatest monument to Christianity in all the Eastern lands."

In 1835, at the height of a disastrous typhoon, the Church of the Mother of God caught fire and burned to the ground leaving only the facade.

QSL to - JA5DQH Akito Nagi Aki
2552-28 Ishii Ishiicho Myozai Tokushima 779-32 JAPAN

80M DXCC QSL CARDS ON4UN

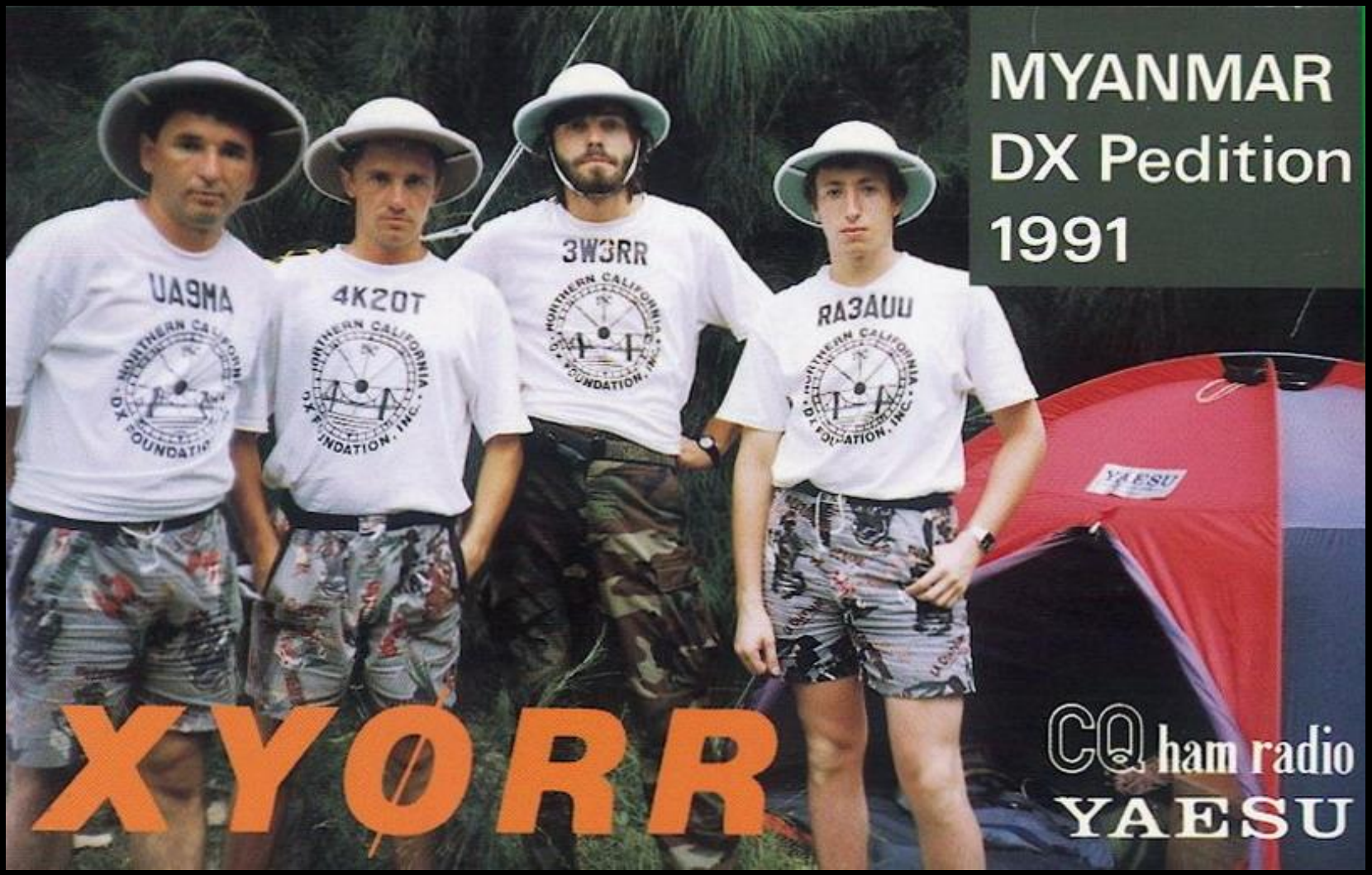

80M DXCC QSL CARDS ON4UN

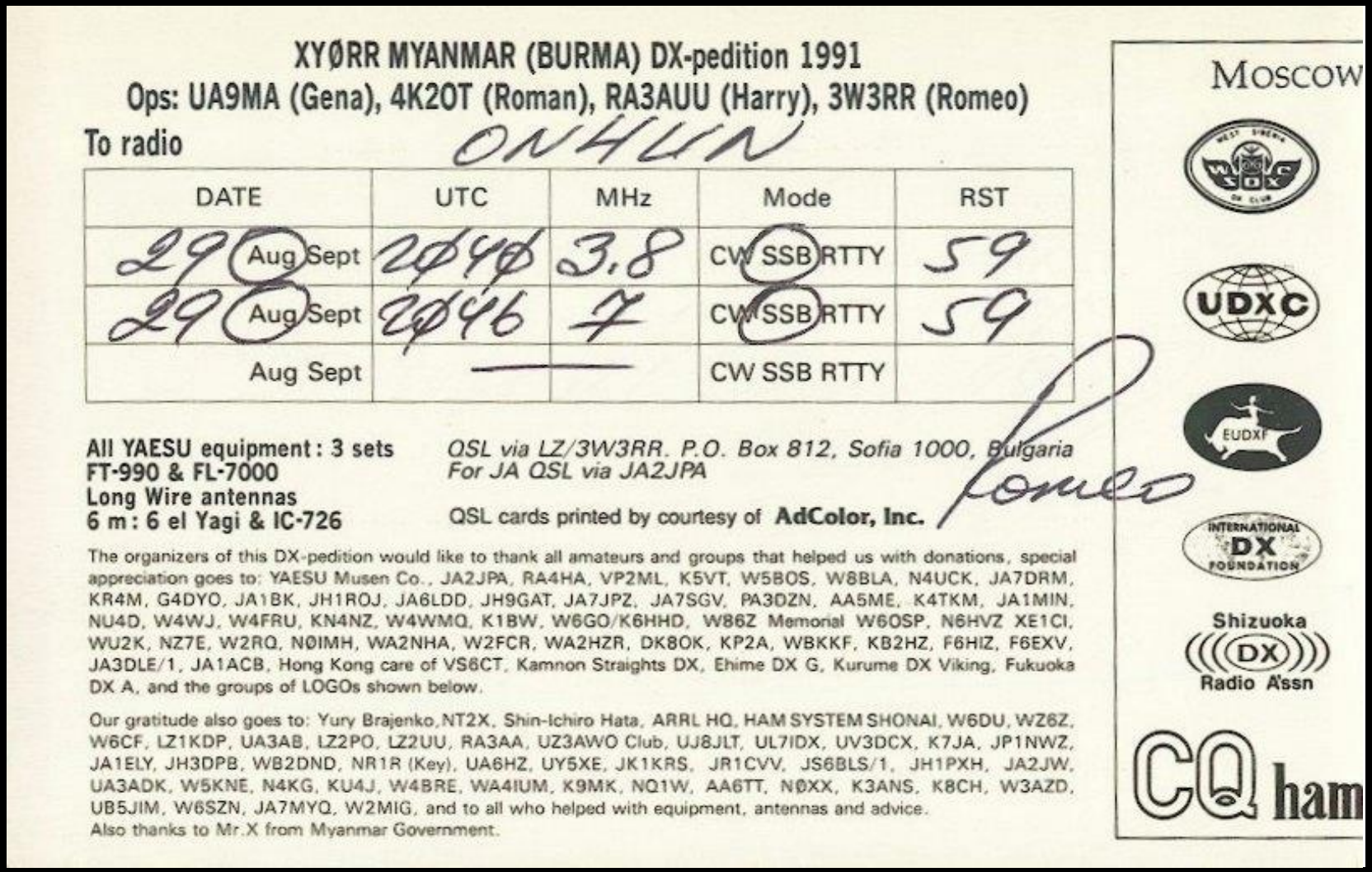

XYØRR MYANMAR (BURMA) DX-pedition 1991

Ops: UA9MA (Gena), 4K2OT (Roman), RA3AUU (Harry), 3W3RR (Romeo)

To radio ON4UN

DATE	UTC	MHz	Mode	RST
29 Aug Sept	2040	3.8	CW SSB RTTY	59
29 Aug Sept	2046	7	CW SSB RTTY	59
Aug Sept	—	—	CW SSB RTTY	

All YAESU equipment : 3 sets
FT-990 & FL-7000
Long Wire antennas
6 m : 6 el Yagi & IC-726

OSL via LZ/3W3RR. P.O. Box 812, Sofia 1000, Bulgaria
For JA QSL via JA2JPA

QSL cards printed by courtesy of **AdColor, Inc.**

Romeo

The organizers of this DX-pedition would like to thank all amateurs and groups that helped us with donations, special appreciation goes to: YAESU Musen Co., JA2JPA, RA4HA, VP2ML, K5VT, W5BOS, W8BLA, N4UCK, JA7DRM, KR4M, G4DYO, JA1BK, JH1ROJ, JA6LDD, JH9GAT, JA7JPZ, JA7SGV, PA3DZN, AA5ME, K4TKM, JA1MIN, NU4D, W4WJ, W4FRU, KN4NZ, W4WMQ, K1BW, W6GO/K6HHD, W86Z Memorial W6OSP, N6HVZ XE1CI, WU2K, NZ7E, W2RQ, NØIMH, WA2NHA, W2FCR, WA2HZR, DK8OK, KP2A, WBKKF, KB2HZ, F6HIZ, F6EXV, JA3DLE/1, JA1ACB, Hong Kong care of VS6CT, Kamnon Straights DX, Ehime DX G, Kurume DX Viking, Fukuoka DX A, and the groups of LOGOs shown below.

Our gratitude also goes to: Yury Brajenko, NT2X, Shin-Ichiro Hata, ARRL HQ, HAM SYSTEM SHONAI, W6DU, WZ6Z, W6CF, LZ1KDP, UA3AB, LZ2PO, LZ2UU, RA3AA, UZ3AWO Club, UJ8JLT, UL7IDX, UV3DCX, K7JA, JP1NWZ, JA1ELY, JH3DPB, WB2DND, NR1R (Key), UA6HZ, UY5XE, JK1KRS, JR1CVV, JS6BLS/1, JH1PXH, JA2JW, UA3ADK, W5KNE, N4KG, KU4J, W4BRE, WA4IUM, K9MK, NQ1W, AA6TT, NØXX, K3ANS, K8CH, W3AZD, UB5JIM, W6SZN, JA7MYQ, W2MIG, and to all who helped with equipment, antennas and advice.
Also thanks to Mr.X from Myanmar Government.

MOSCOW

UDXC

EUDXF

INTERNATIONAL DX FOUNDATION

Shizuoka DX Radio A'ssn

CQ ham

80M DXCC QSL CARDS ON4UN



80M DXCC QSL CARDS ON4UN

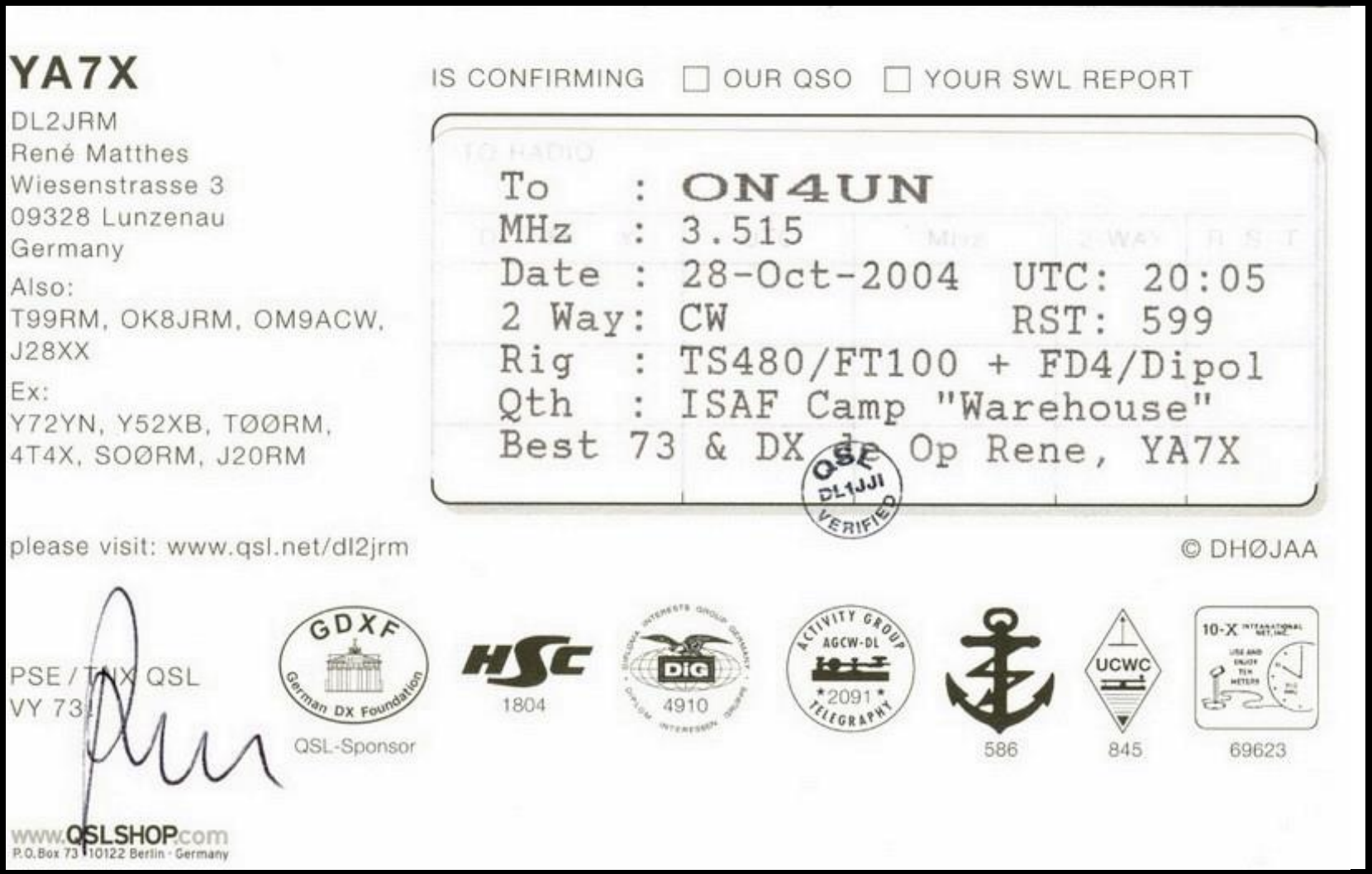

80M DXCC QSL CARDS ON4UN



INDONESIA

80M DXCC QSL CARDS ON4UN

Confirming Our QSO/~~Ur SWL RPRT~~

To Radio	Date	Month	Year	UTC	MHz	2 Way	RST
ON4UN	02	01	1985	17:34	3.8	~~CW~~/SSB	5/8

Pse/Tks QSL

5BDXCC 5BWAZ 5BWAC 5BAJD 5BWAS 5BWAJA DXCC WAZ DUF–4 WAE–1 WASM II WAZL WAPY WAVKCA WAP AAA WAIP WAPX ADXA DLD–400 PACC 4 × 4 = 16 CDXC WAWA WDR P.100.0 W100U WAOE INORCA IIA DSA AMCA ESPANA WAC3.5
Members of: ARRL life member, IDXA, DIG 2725, HIDXA, NCDXF

RIG :
- ☐ KENWOOD TS–930S
- ☐ KENWOOD TS–820S
- ☐ TRIO TS–130S
- ☐ TEN TEC C–II
- ☐ ICOM IC–745
- ☐ ICOM 761
- ☐ COLLINS S–LINE
- ☐ DENTRON DTR–2000L
- ☐ KENWOOD TL–922
- ☐ ALPHA 77DX
- ☐ YAESU FL2100Z
- ☐

ANT :
- ☐ KLM KT 34XA
- ☐ TELREX 10M636
- ☐ TELREX 15M845
- ☐ TELREX 20M646
- ☐ TELREX 40M346
- ☐ KLM 40M–4
- ☐ KLM 80M–4
- ☐ HY–GAIN TH6DXX
- ☐
- ☐



73, ...

80M DXCC QSL CARDS ON4UN



80M DXCC QSL CARDS ON4UN

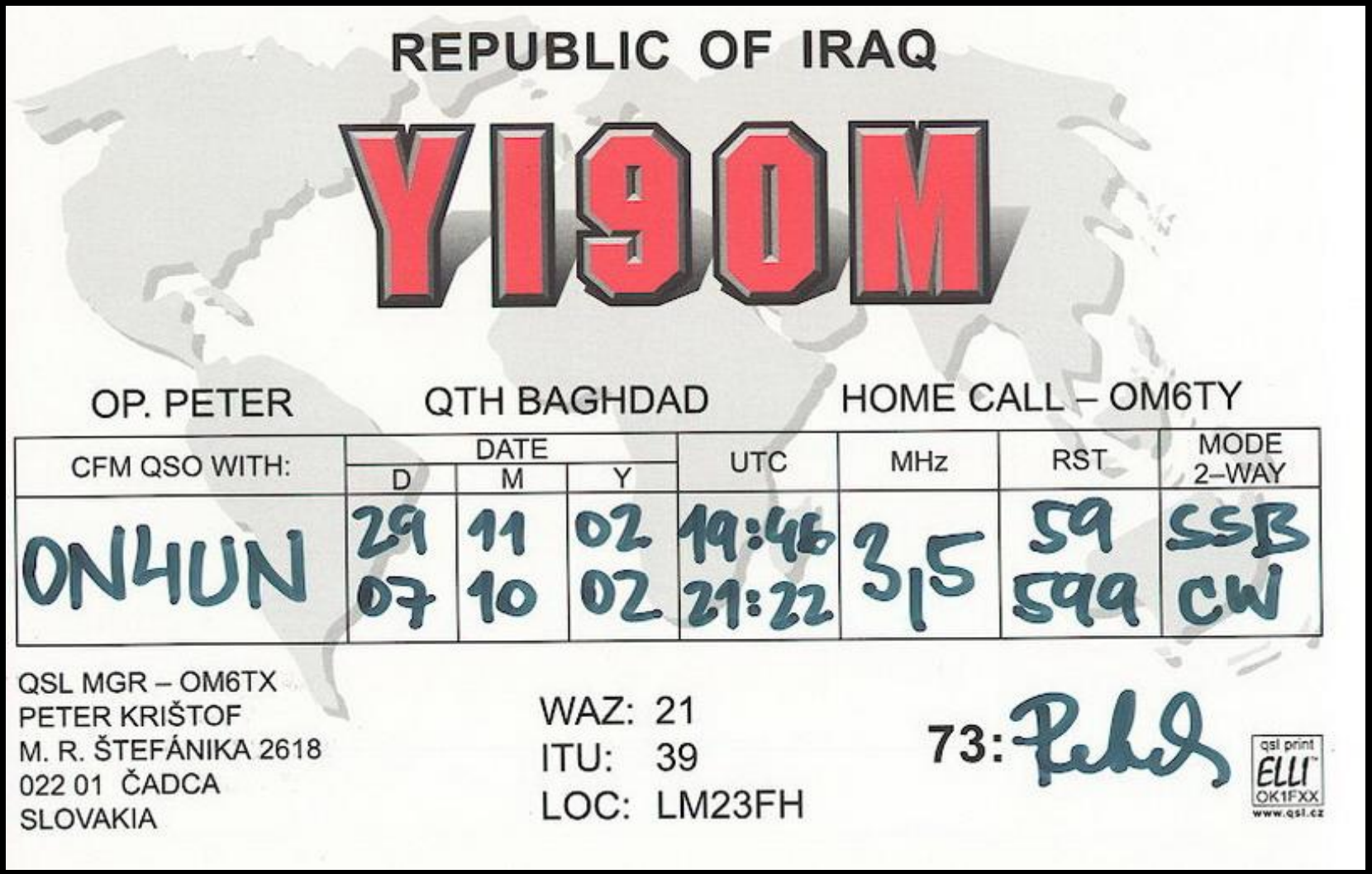

80M DXCC QSL CARDS ON4UN



VANUATU

80M DXCC QSL CARDS ON4UN



80M DXCC QSL CARDS ON4UN



80M DXCC QSL CARDS ON4UN

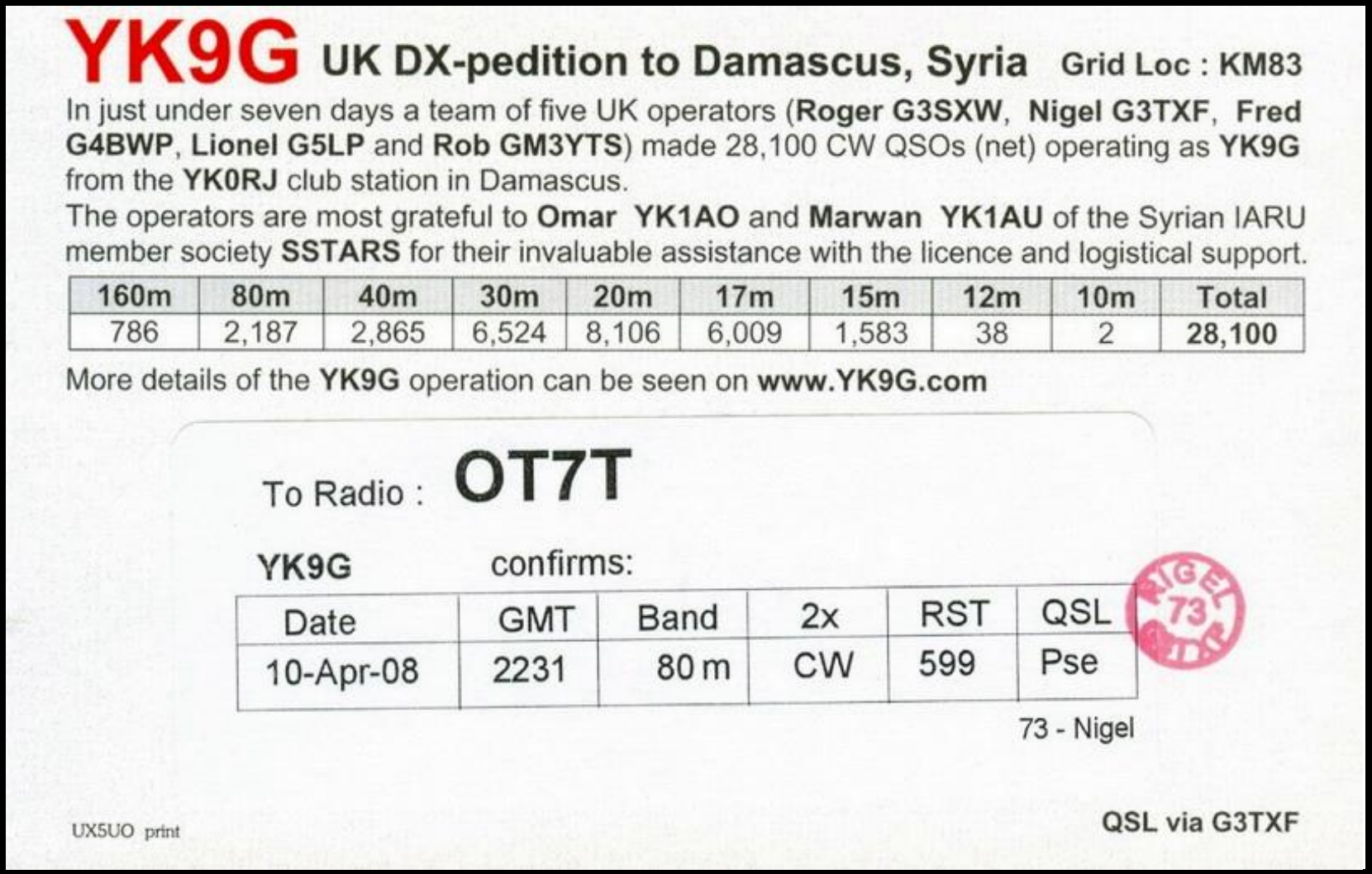

YK9G **UK DX-pedition to Damascus, Syria** **Grid Loc : KM83**

In just under seven days a team of five UK operators (**Roger G3SXW**, **Nigel G3TXF**, **Fred G4BWP**, **Lionel G5LP** and **Rob GM3YTS**) made 28,100 CW QSOs (net) operating as **YK9G** from the **YK0RJ** club station in Damascus.

The operators are most grateful to **Omar YK1AO** and **Marwan YK1AU** of the Syrian IARU member society **SSTARS** for their invaluable assistance with the licence and logistical support.

160m	80m	40m	30m	20m	17m	15m	12m	10m	Total
786	2,187	2,865	6,524	8,106	6,009	1,583	38	2	**28,100**

More details of the **YK9G** operation can be seen on **www.YK9G.com**

To Radio : **OT7T**

YK9G confirms:

Date	GMT	Band	2x	RST	QSL
10-Apr-08	2231	80 m	CW	599	Pse

73 - Nigel

UX5UO print

QSL via G3TXF

80M DXCC QSL CARDS ON4UN



80M DXCC QSL CARDS ON4UN

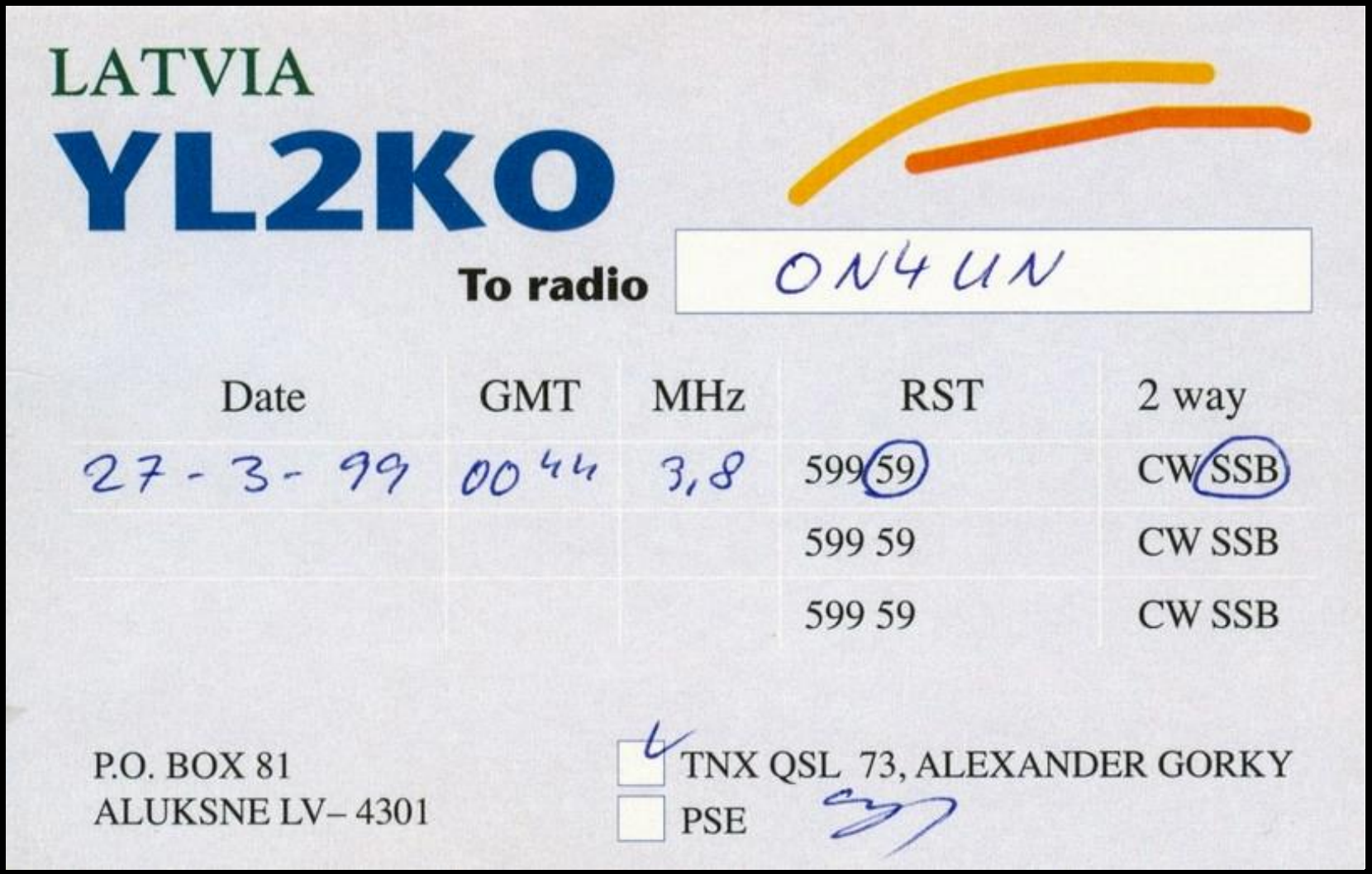

LATVIA

YL2KO

To radio ON4UN

Date	GMT	MHz	RST	2 way
27-3-99	0044	3,8	599 59	CW SSB
			599 59	CW SSB
			599 59	CW SSB

P.O. BOX 81
ALUKSNE LV– 4301

☑ TNX QSL 73, ALEXANDER GORKY
☐ PSE

80M DXCC QSL CARDS ON4UN

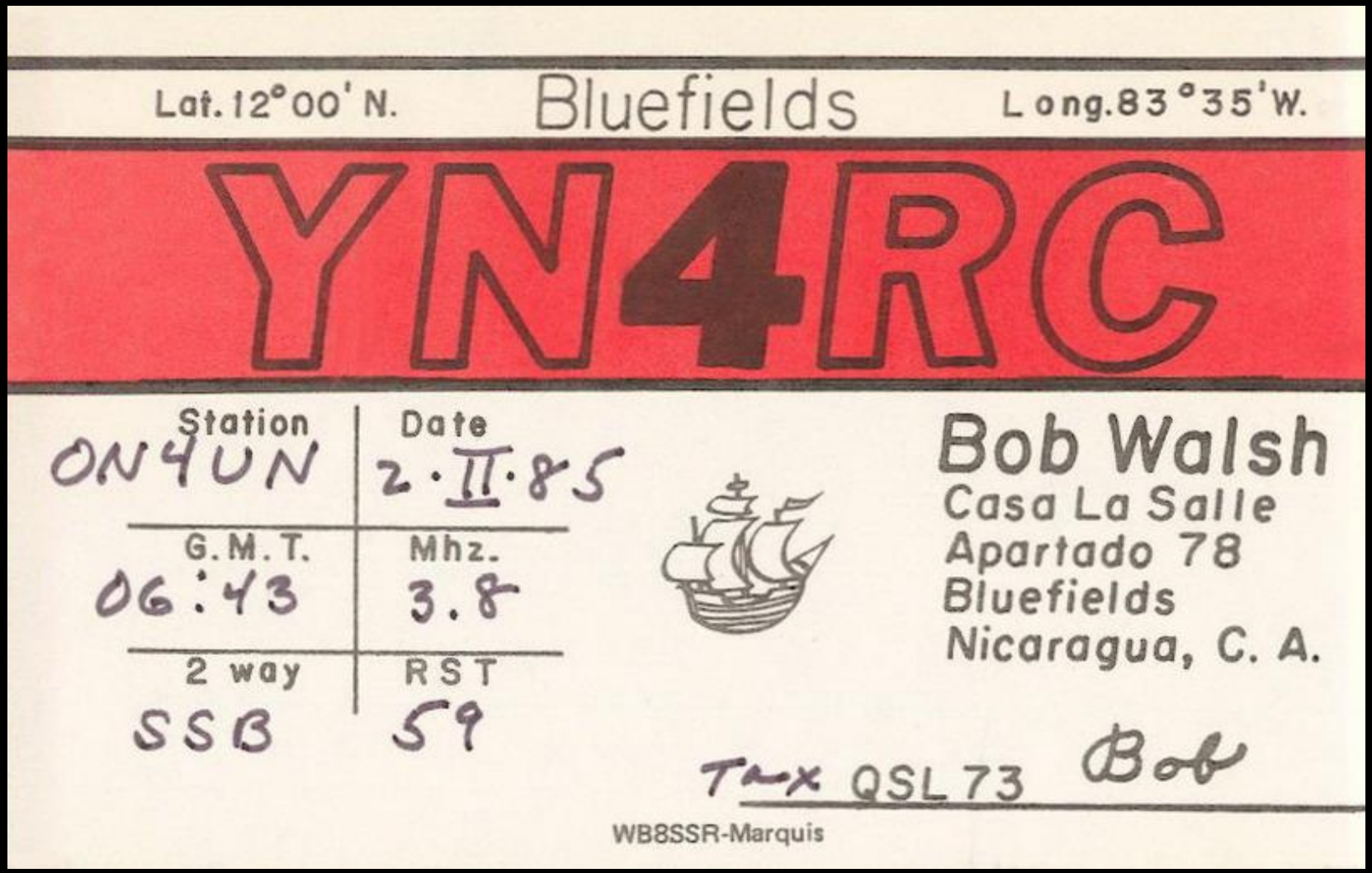

NICARAGUA

80M DXCC QSL CARDS ON4UN



80M DXCC QSL CARDS ON4UN

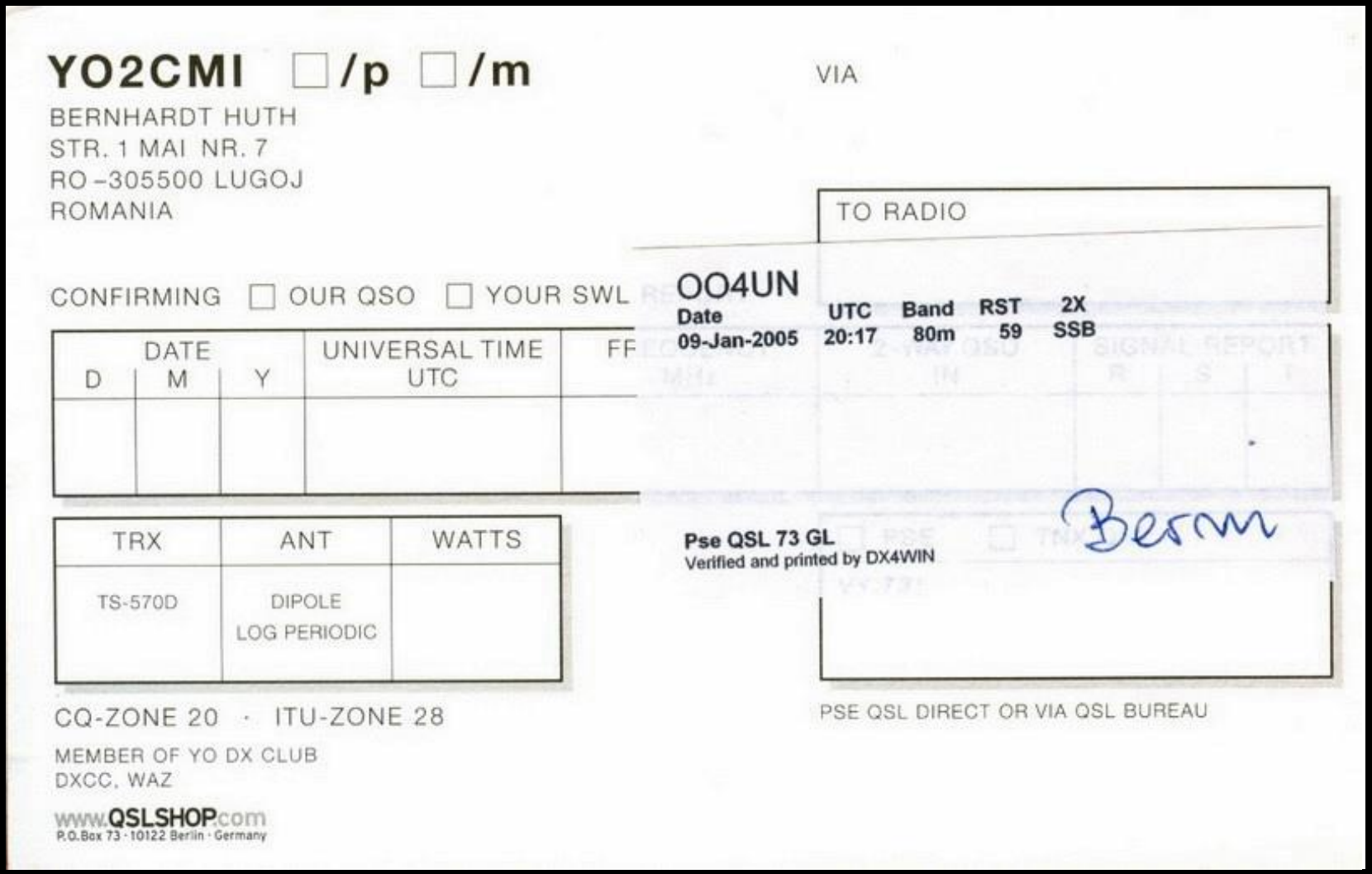

YO2CMI ☐/p ☐/m

VIA

BERNHARDT HUTH
STR. 1 MAI NR. 7
RO-305500 LUGOJ
ROMANIA

TO RADIO

CONFIRMING ☐ OUR QSO ☐ YOUR SWL

OO4UN

DATE D	M	Y	UNIVERSAL TIME UTC	FF

Date	UTC	Band	RST	2X
09-Jan-2005	20:17	80m	59	SSB

TRX	ANT	WATTS
TS-570D	DIPOLE LOG PERIODIC	

Pse QSL 73 GL
Verified and printed by DX4WIN

Bern

CQ-ZONE 20 · ITU-ZONE 28

MEMBER OF YO DX CLUB
DXCC, WAZ

PSE QSL DIRECT OR VIA QSL BUREAU

www.QSLSHOP.com
P.O.Box 73 · 10122 Berlin · Germany

80M DXCC QSL CARDS ON4UN



EL SALVADOR

YS1AG

EX G5AYU YSØAG YN5AG

A1OP
AJD
BCRTA
DLD
DUF4
DXCC
WAAS
WAC
WAS
WAZ
ISSB5250

ESTACION	FECHA	HORA UTC	EMISION	MHZ	RS(T)
ON4UN	23.III 1992	Ø344	2XA 3J ~~2XF~~	3.7	59

☐ LINEA S COLLINS + 2KW CASERO ☐ KWM2A + 3OL1 ☒ ICOM 725 + GATES 2KW
☐ CUBICA CUADRADA 4 EL ☐ YAGI 2 EL ☐ G3PTN 2 EL DIPOLO ☑ G5RV

73

Dr. Andres Göens
Apartado Postal 3061
San Salvador, El Salvador,
América Central

80M DXCC QSL CARDS ON4UN



YUGOSLAVIA

80M DXCC QSL CARDS ON4UN

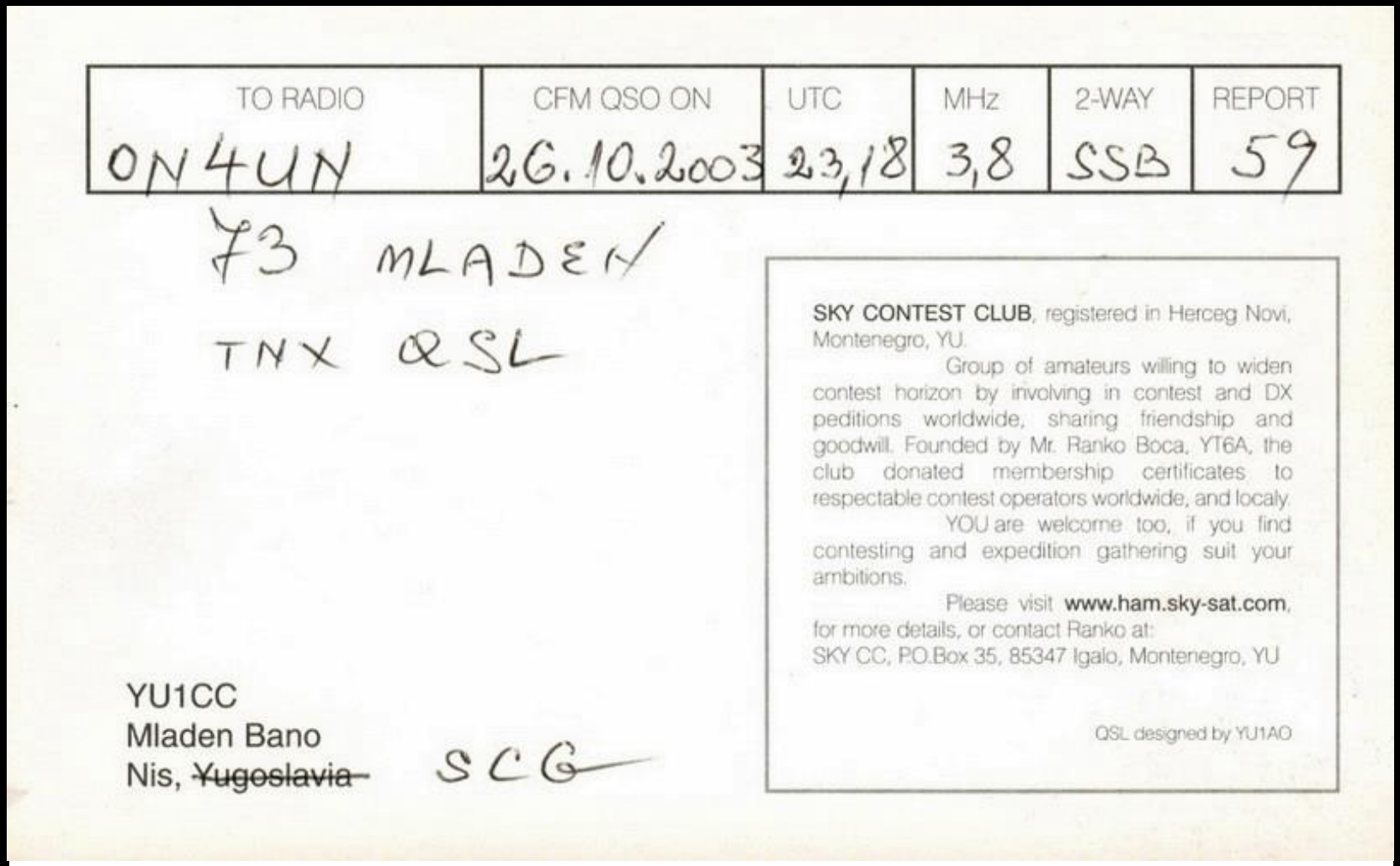

TO RADIO	CFM QSO ON	UTC	MHz	2-WAY	REPORT
ON4UN	26.10.2003	23,18	3,8	SSB	59

73 MLADEN

TNX QSL

YU1CC
Mladen Bano
Nis, ~~Yugoslavia~~ SCG

SKY CONTEST CLUB, registered in Herceg Novi, Montenegro, YU.

Group of amateurs willing to widen contest horizon by involving in contest and DX peditions worldwide, sharing friendship and goodwill. Founded by Mr. Ranko Boca, YT6A, the club donated membership certificates to respectable contest operators worldwide, and localy.

YOU are welcome too, if you find contesting and expedition gathering suit your ambitions.

Please visit **www.ham.sky-sat.com**, for more details, or contact Ranko at:
SKY CC, P.O.Box 35, 85347 Igalo, Montenegro, YU

QSL designed by YU1AO

80M DXCC QSL CARDS ON4UN



VENEZUELA

80M DXCC QSL CARDS ON4UN

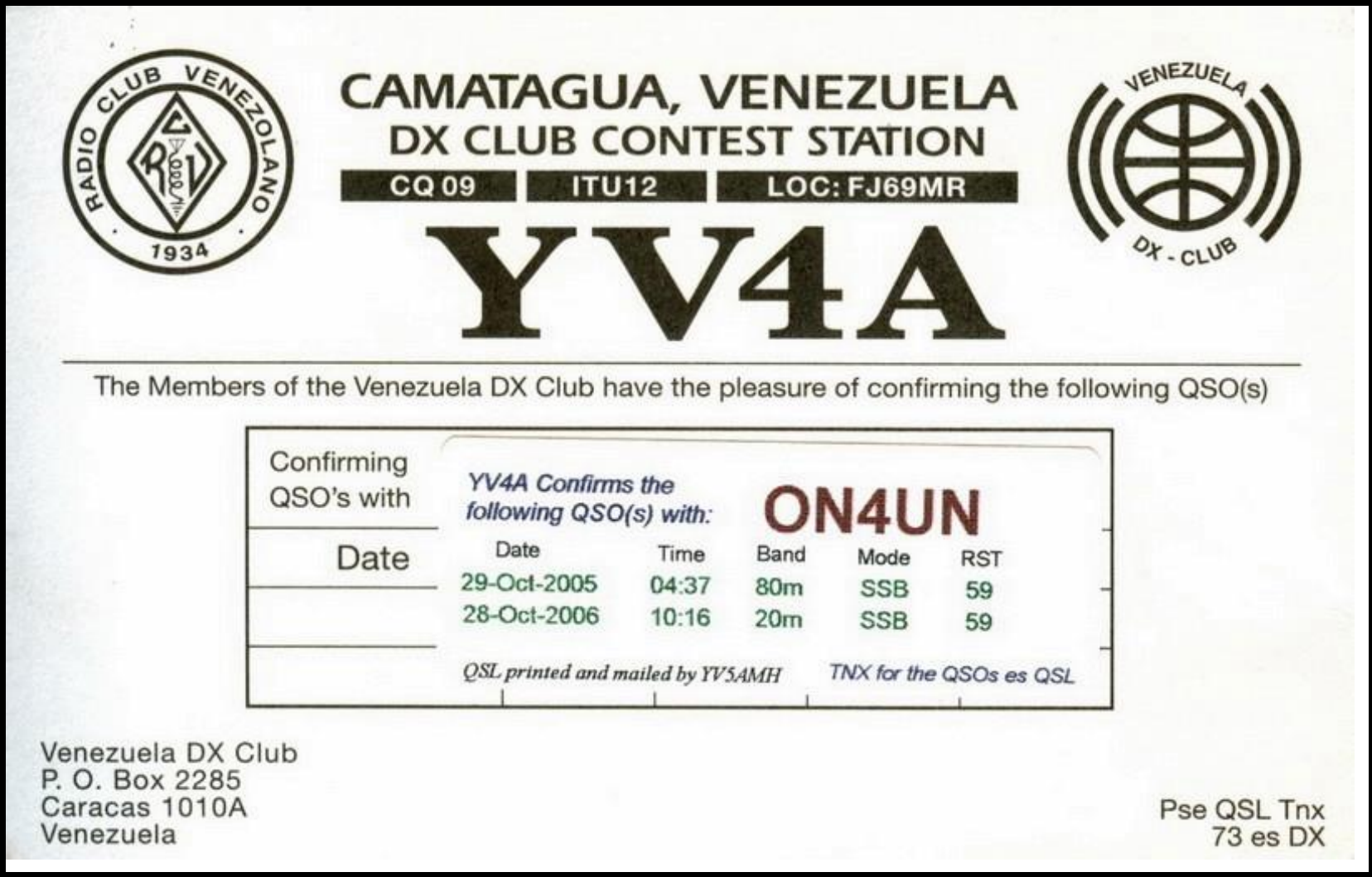

80M DXCC QSL CARDS ON4UN



AVES ISLAND

80M DXCC QSL CARDS ON4UN



80M DXCC QSL CARDS ON4UN

EXPEDICION ISLA DE AVES 1987

15° 40' 23" LN
63° 35' 59" LO

Locator FK 85 EQ

4MØ ARV

ESTACION	Confirmado QSO					
	Fecha	UTC	Mhz	Modo 2X	RST	QSL
ON4UN	Marzo 1987 23	05/36	1,8 (3,5) 7 14 21 28 144	SSB CW FM	5/9	TNX PSE

Operadores:

- ☐ YV10B Charles
- ☐ YV2IF Edgar
- ☐ YV2AEF Gregorio
- ☐ YV2BYT Alberto
- ☑ YV3AFT Peter
- ☐ YV5PV Boris
- ☐ YV5AJK José A.
- ☐ YV5ANE Guillermo
- ☐ YV5EED Ramón
- ☐ YV5FFU Benito
- ☐ YV5FJF Francisco
- ☐ YV5JCM Antonio
- ☐ YV5JCN Nelson
- ☐ YV5JSS Benito
- ☐ WN4FVU Martha
- ☐ WB4ZNH Carl

ASOCIACION DE RADIOAFICIONADOS DE VENEZUELA

20 ANIVERSARIO
1967 - 1987

Apartado 3636
Caracas 1010 - A
Venezuela

Transmisores:

IC - 75IA IC - 735 IC - 271H

Amplificadores:

HL - 1K KI - 2K

Antenas:

TA33	APF40 - 2 el
TA33Jr	18 AVT, 14 AVQ.
TH3 Jr	Dipolos
20m - 3 el	6 el Quad - 2 m

Se realizaron: 21308 QSOs
137 países

QSO Verificado por:
YV5AJK

80M DXCC QSL CARDS ON4UN



80M DXCC QSL CARDS ON4UN

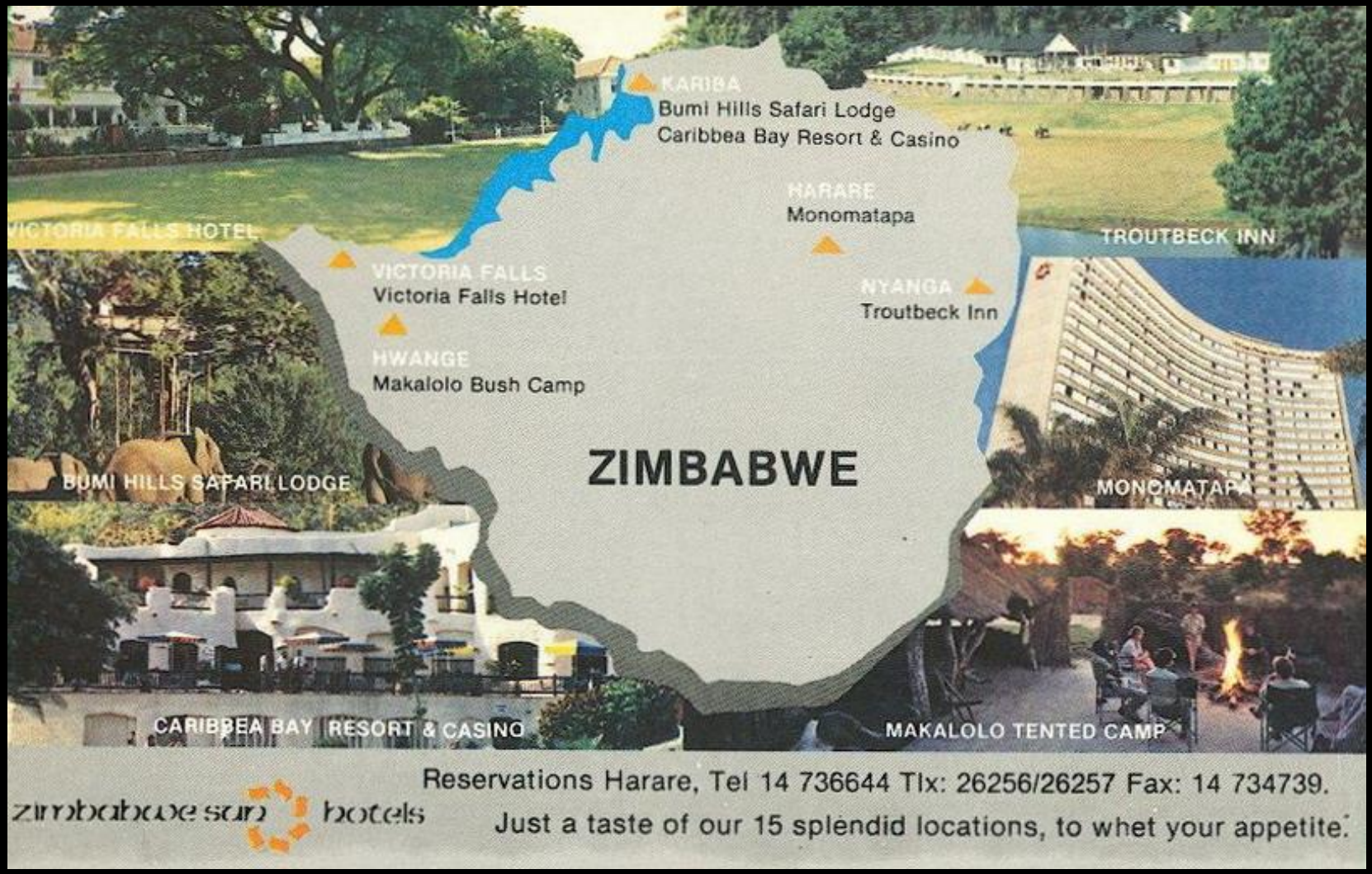

80M DXCC QSL CARDS ON4UN

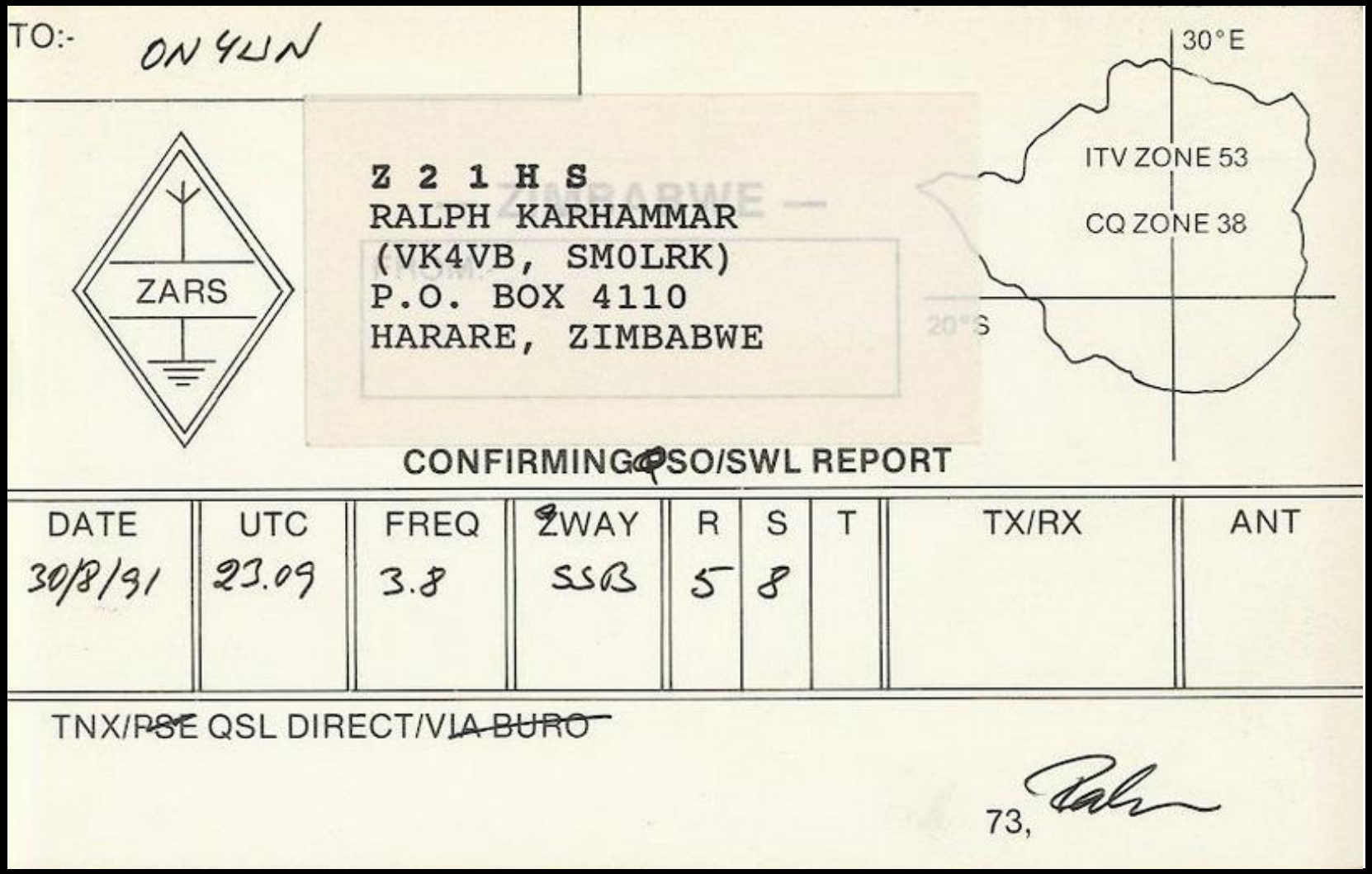

TO:- ON 4UN

ZARS

Z 2 1 H S
RALPH KARHAMMAR
(VK4VB, SM0LRK)
P.O. BOX 4110
HARARE, ZIMBABWE

CONFIRMING QSO/SWL REPORT

DATE	UTC	FREQ	2WAY	R	S	T	TX/RX	ANT
30/8/91	23.09	3.8	SSB	5	8			

TNX/~~PSE~~ QSL DIRECT/VIA ~~BURO~~

73,

80M DXCC QSL CARDS ON4UN



80M DXCC QSL CARDS ON4UN



80M DXCC QSL CARDS ON4UN



KOSOSVO

80M DXCC QSL CARDS ON4UN

THE FINAL FANFARE WITH A BRAND NEW DXCC STATUS



It is very rare for a new DXCC Entity to be born in the middle of busy Europe. This has brought some special excitement and joy to the air waves.

For Kosovo this joy was doubled as their new ITU (+383) country dialing code was activated at the same time. Whether by radio or by telephone, the mountainous state of Kosovo is now truly connected to the world. It was time for jubilation by both radio folks and by telecom administrators. DXCC country 340 is here. The distinctive blue-yellow flag of Kosovo is proudly flying high.

The first two radio venues were the SHRAK HQ at the Technical University in Pristina and the out of town Ura Gurit Hotel in Vushtrri, some 20 km away. Tall antenna towers were installed and Kosovo suddenly became the most sought-after country across the bands. Tens of thousands were there wanting to catch a new star, Z6ØA. As the local power lines were noisy, and noisy LED lights illuminated the area, it was better to look for a much quieter location that was as far away as possible from people and noise.

An empty, war torn house was found at 1000m ASL. Unlimited space for beverages was also available. While the house itself was riddled with bullet holes, there was one corner that, thanks to gas heating, was cozy for operating. This house became home for our low-band operations in the later weeks. While the temperature was often down to minus 17C (2F), the warm feeling of handing out low-band counters more than made up for it.



To Radio: **ON4UN**



Date	UTC	MHz	Mode	RST
2018-01-29	23:06	3.5	CW	599
2018-01-31	10:41	21	CW	599
2018-01-31	19:20	3.5	SSB	59
2018-02-04	19:25	7	RTTY	599
2018-02-07	11:15	14	RTTY	599
2018-02-08	14:03	14	RTTY	599

NEW DXCC ENTITY WITH LOCAL HAMS!

Mission Goodwill Kosovo 2008–2018

Project delegates and Z6ØA radio operators:
Z61DX, Z61FF, Z61VB, Z62FB, Z63DBB, DD2ML, DJ5IW, DL3DXX, DL5AXX, DL5CW, DM5TI, ES2RR, G3TXF, IKØFVC, K9JF, OG2M, OHØXX, OH2BH, OH1MA, OH3JR, OM3PC, OM5RW, OZ1IKY, PB2T, S5ØA, S51F, S57AW and VE7NY

These are the men who made Mission Goodwill Kosovo successful:
9A5W, KØIR, K1ZZ, K3ZJ, K3ZO, K4MQG, K5FUV, K6RV, K6TA, K8ZTT, K9JF, NØAX, N4MM, N7NG, W3UR, W5IZ, W6SZN, W9KNI, LA2RR, G3BJ, G3TXF, MDØCCE, OH2BH, OH2BN, PB2T, VE6SH, YV5AM and Nicholas Cendrowicz, European Union and Kreshnik Gashi, ARKEP

And these fine ARRL Directors who sealed the mission:
W3TOM, W9XA, KØBBC, WA8EFK, KØDAS, K1KI, K7CEX, W6RGG, N2ZZ, WY7FD, W4OZK, N6AA and N5AUS

Our valuable project supporters:
AA7XT, G7VJR, IØZY, JA1BK, K3LR, OH2BUW, OH2KM, W9CTJ and SM2OAN

LZ1JZ PRINT
www.LZ1JZ.com

80M DXCC QSL CARDS ON4UN



REPUBLIC OF STH SUDAN now Z8

80M DXCC QSL CARDS ON4UN



80M DXCC QSL CARDS ON4UN



80M DXCC QSL CARDS ON4UN



Confirming QSO with:	ON4UN		
26-Sep-91	1826 UTC	80 2XSSB	59
18-Sep-91	1629 UTC	40 2XCW	599
18-Sep-91	1711 UTC	40 2XSSB	59

Thanks QSL

THE FIRST LICENSED AMATEUR RADIO OPERATION FROM ALBANIA

This mountainous, Balkan state is bordered by the Adriatic Sea, Yugoslavia and Greece. Its population of 3 million people is now opening its hearts and homes after many decades of very strict order. Albania has an interesting history, is rich in natural resources and natural beauty and has an exceptionally warm people that should be welcomed into our international community of nations.

The ZA1A team was given the honor of establishing amateur radio in Albania and training twelve Albanian students to carry that seed further. Albania is no longer a rare country in DX – Albania is now within reach and open for your visit. Indeed, ZA-land can easily be the destination of your next itinerary. Contact ZA1A team members or any of the new licensees for details.

The ZA1A project has been a splendid example of international friendship among many individuals and national societies under the patronage of the International Amateur Radio Union (IARU). The assistance of the NCDXF, the Japanese CQ Publishing Company, the Yaesu Corp. and the Kenwood Corp. also are recognized by many of the Deserving throughout the world of amateur radio.

Welcome, Albania, to the family!

THE INTERNATIONAL ZA1A TEAM:

DF5UG, I2MQP, I2KMG, I5FLN, IKØFEW, JA1BK, JA1HQG, N7NG, K7JA, W7SW, OH2BH, OH1RY, OH1VR and OH2BAZ.

THE INTERNATIONAL SUPPORTING TEAM:

Richard Baldwin, W1RU, President of IARU; Shozo Hara, JA1AN, President of JARL; and David Sumner, K1ZZ, Executive Vice President of ARRL.

THE ALBANIAN HOSTING TEAM:

Agim, Artur, Dajlan, Fatma, Fredi, Geni, Ibrahim, Maksim, Toli – with Arben, Dali, Gezim, Jovan, Lushi, Mirela, Niko, Sadik, Teo, Ylber and many others.

QSO verified by NCDXF AA6TD

80M DXCC QSL CARDS ON4UN



GIBRALTAR

80M DXCC QSL CARDS ON4UN

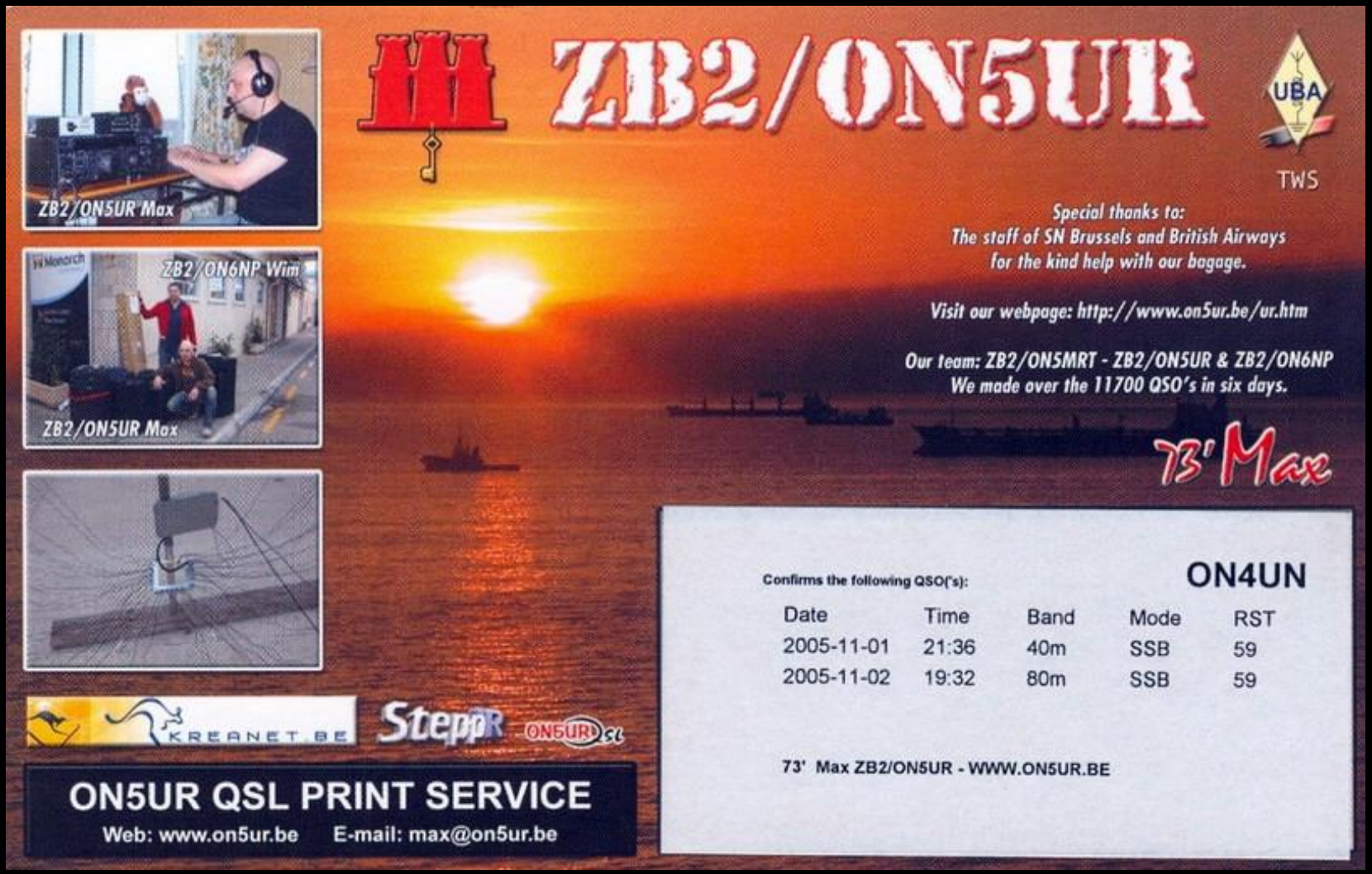

80M DXCC QSL CARDS ON4UN



80M DXCC QSL CARDS ON4UN



☒ I'M HAPPY TO CONFIRM OUR QSO: ON4UN John

☐ I CONFIRM YOUR SWL RPRT:

CONFIRMING QSO WITH	DATE			UTC	MHz	RST	2-WAY
	DAY	MONTH	YEAR				
ON4UN	24	oct.	87	1901	3.8	5-9	SSB

NORTHERN CALIFORNIA DX FOUNDATION, INC.

EUDXF

73 ..... DJ9ZB

QSL MANAGER

80M DXCC QSL CARDS ON4UN

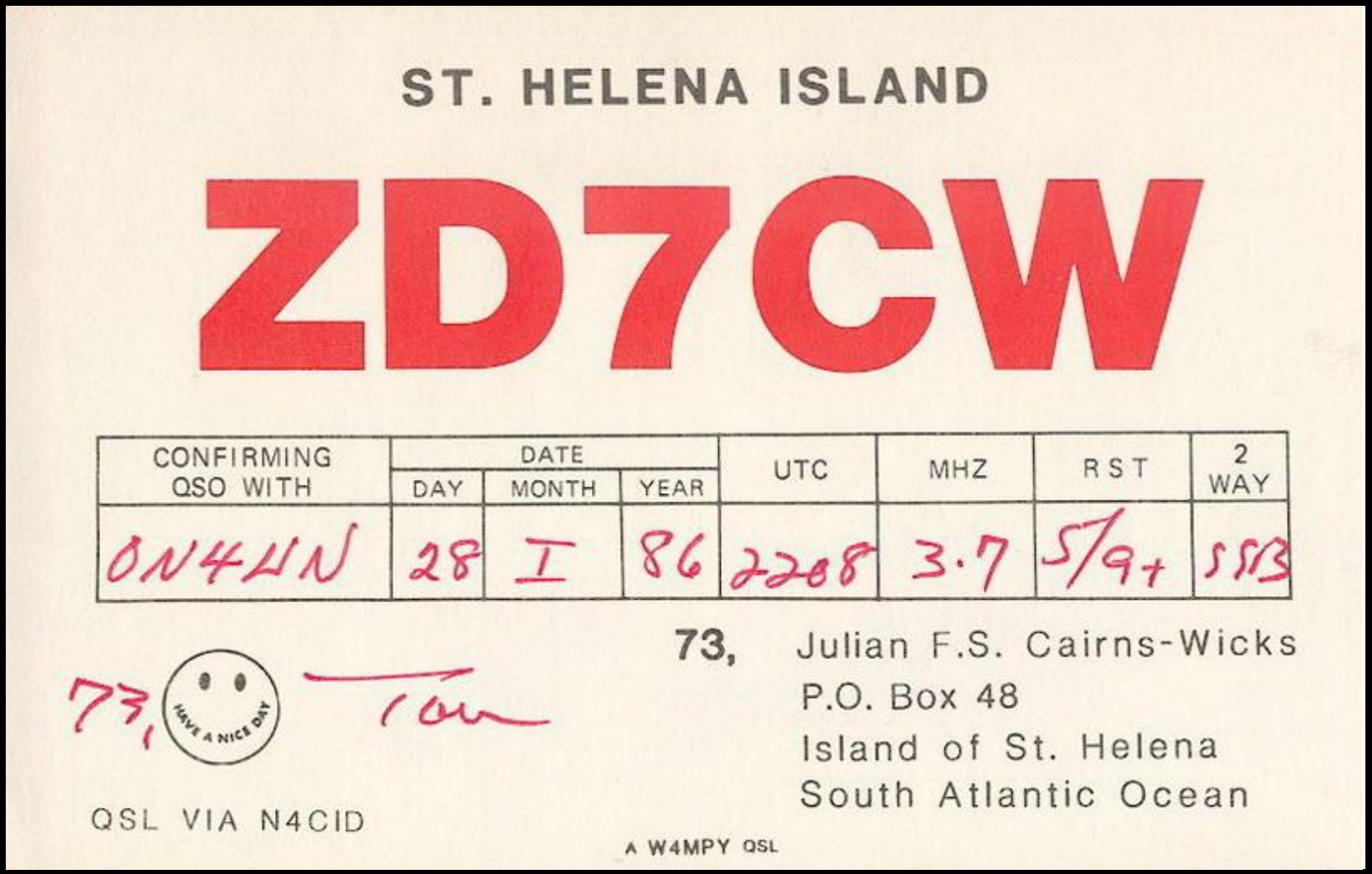

ST. HELENA ISLAND

ZD7CW

CONFIRMING QSO WITH	DATE			UTC	MHZ	RST	2 WAY
	DAY	MONTH	YEAR				
ON4UN	28	I	86	2208	3.7	5/9+	SSB

73, HAVE A NICE DAY Tom

73, Julian F.S. Cairns-Wicks
P.O. Box 48
Island of St. Helena
South Atlantic Ocean

QSL VIA N4CID

A W4MPY QSL

80M DXCC QSL CARDS ON4UN



80M DXCC QSL CARDS ON4UN

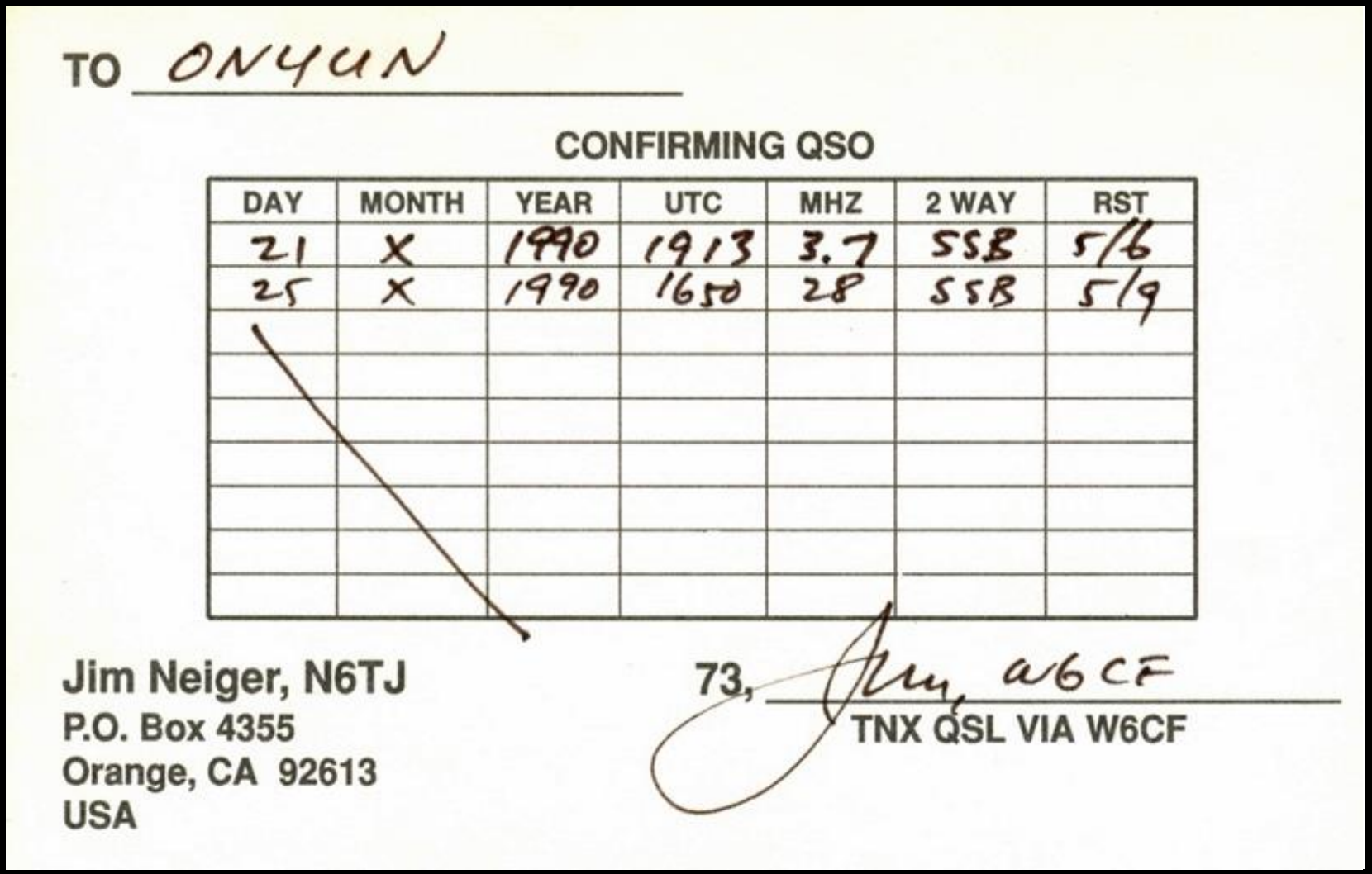

TO ON4UN

CONFIRMING QSO

DAY	MONTH	YEAR	UTC	MHZ	2 WAY	RST
21	X	1990	1913	3.7	SSB	5/6
25	X	1990	1650	28	SSB	5/9

Jim Neiger, N6TJ
P.O. Box 4355
Orange, CA 92613
USA

73, a6 CF

TNX QSL VIA W6CF

80M DXCC QSL CARDS ON4UN



TO AMATEUR RADIO STN.....ON4UN.....

ZD9BM

TRISTAN DA CUNHA ISLAND, SOUTH ATLANTIC

Confirming Your ~~CW~~ - 2xSSB QSO

.....3·7.....Mc/s at.....2146..... GMT.....23 JUNE.....19.....69.....

RIG - SWAN 350, MOSLEY TA33, L. W. Ur sigs RST.....4/5.....

OPERATOR - ROY FOLGATE G3KDY

Thanks for your QSL via GB2SM 73 de GEOFF G3JUL

80M DXCC QSL CARDS ON4UN



80M DXCC QSL CARDS ON4UN



Ron Vincent, WJ7R, ZF2RV

Little Cayman Island
British West Indies

CQ Zone 8
IOTA NA-016

ZF2RV

Confirming QSO with: OT7T

29-Nov-97	0732 UTC	80	2xCW	599
30-Nov-97	0504 UTC	40	2xCW	599
30-Nov-97	1631 UTC	15	2xCW	599

CQWW - Please QSL

QSO VERIFIED BY WJ7R
CINCO NUEVE CONTEST GROUP
ZUT!



Mark
N7MQ
ZF2MC



Lee
N7NU
ZF2LH



Al
K7AR
ZF2RA



Gene
K7DBV
ZF2BV

Multi/Single Team ZF2RV completed CQWW CW '97 with 3822Qs, 4.3M points. **Rigs** were TS-570Ds; AL-811Hs and 30L-1 *(tnx N6NT)* 500w PAs. **Antennas** HF6V; R-5; 40m Force 12 vertical pair *(tnx N6BT)* with Array Solutions phasing *(tnx WXØB)*; homebrew 20m phased vertical pair; and wires. **Beverages** (liquid) and food by Elizabeth, Martin, and the gang at the Hungry Iguana. **Special housing TUs** to ZF8AA/N7EM and Valda Scott, and thanks to Tom and Sylvie for superb Southern Cross Club hospitality.

80M DXCC QSL CARDS ON4UN

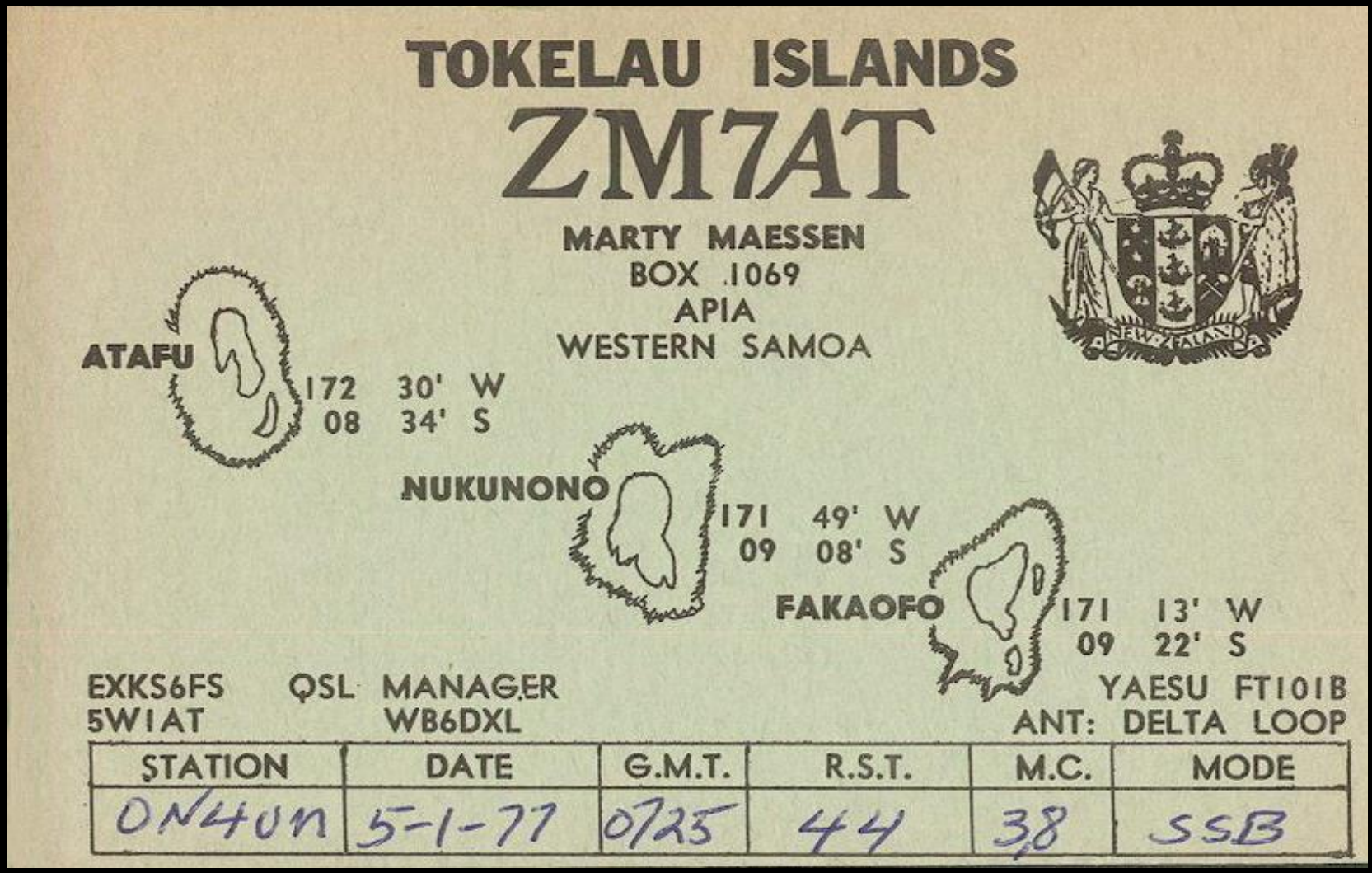

TOKELAU now ZK3

80M DXCC QSL CARDS ON4UN



80M DXCC QSL CARDS ON4UN

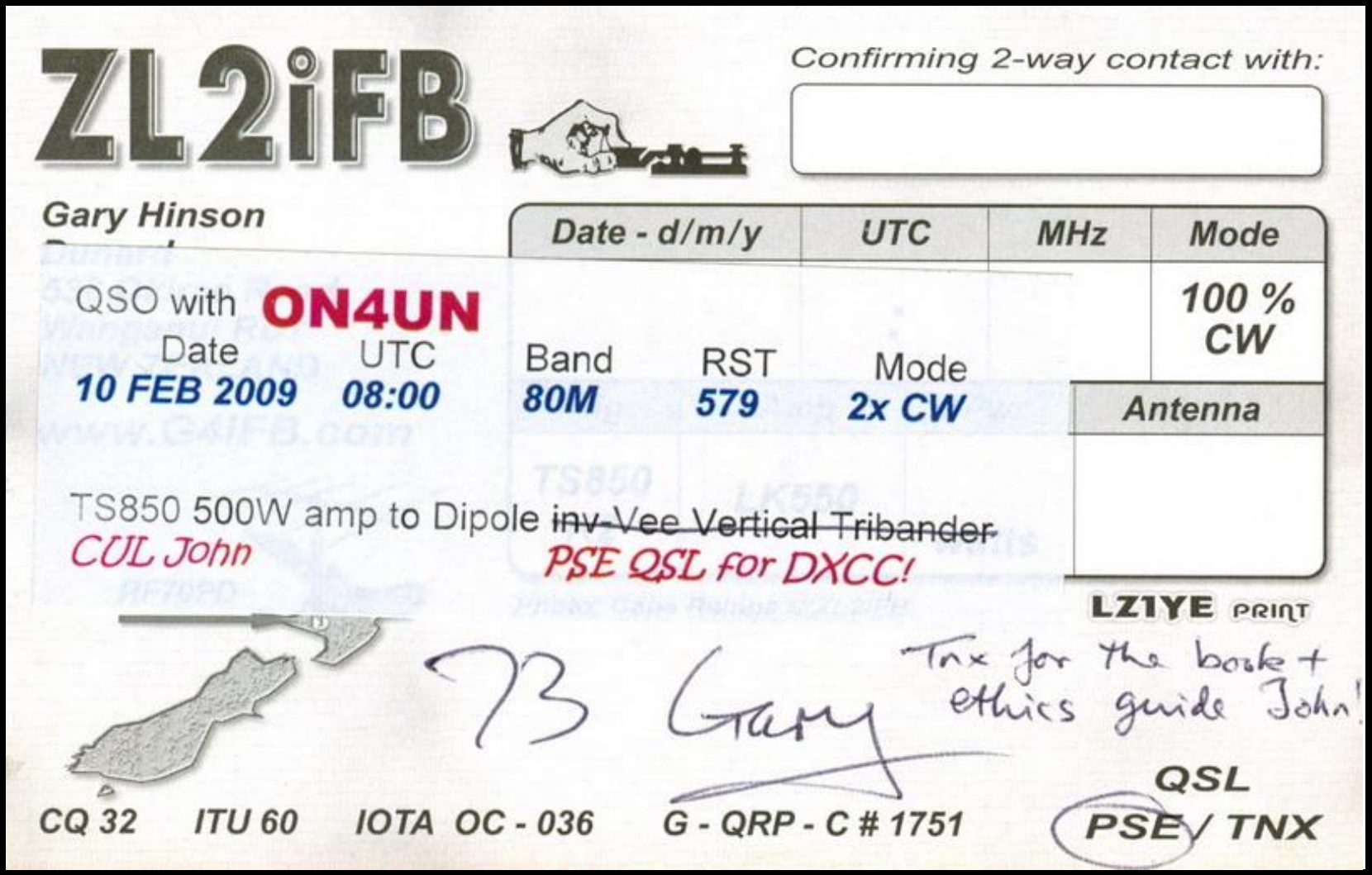

80M DXCC QSL CARDS ON4UN

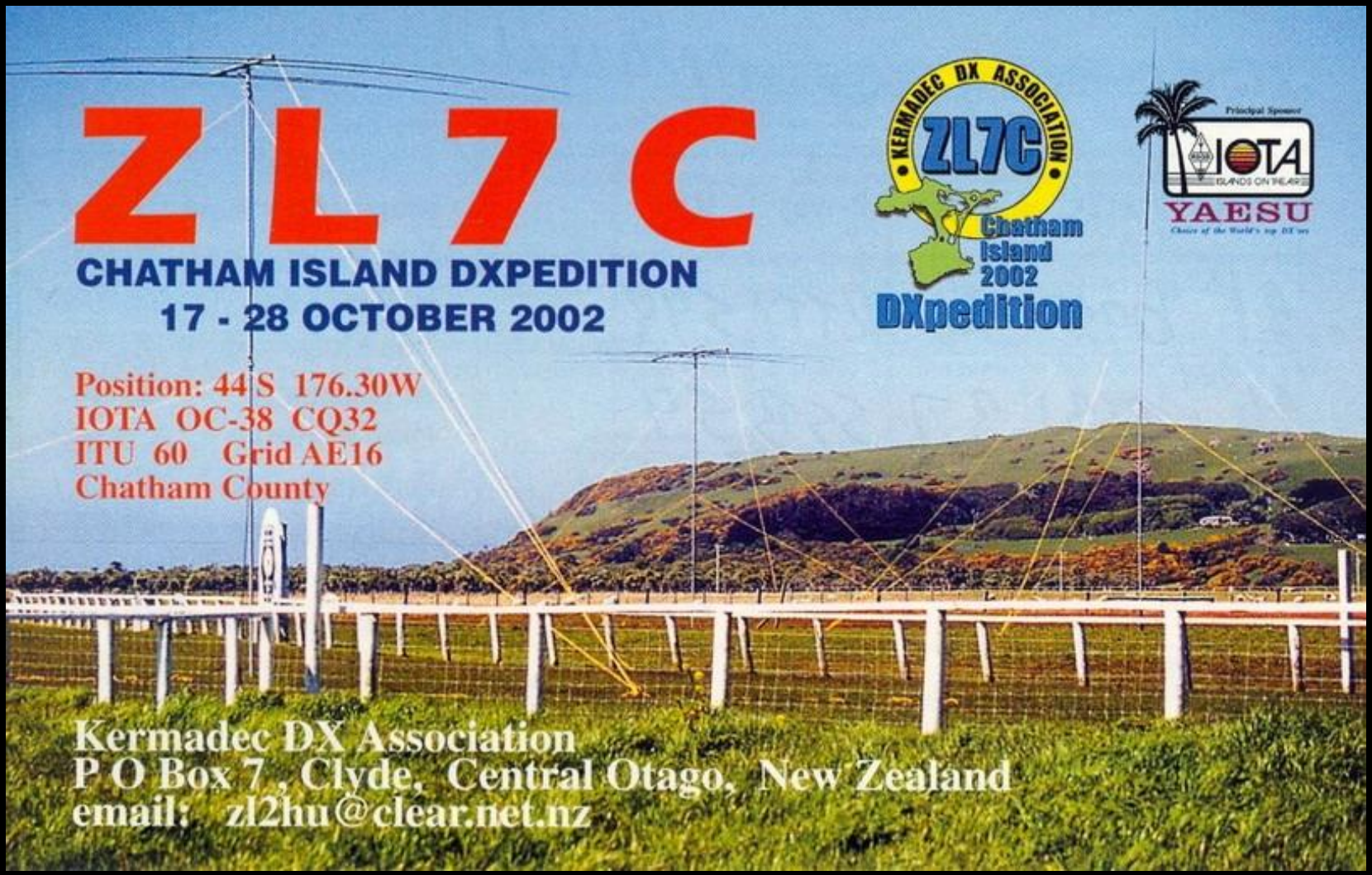

80M DXCC QSL CARDS ON4UN

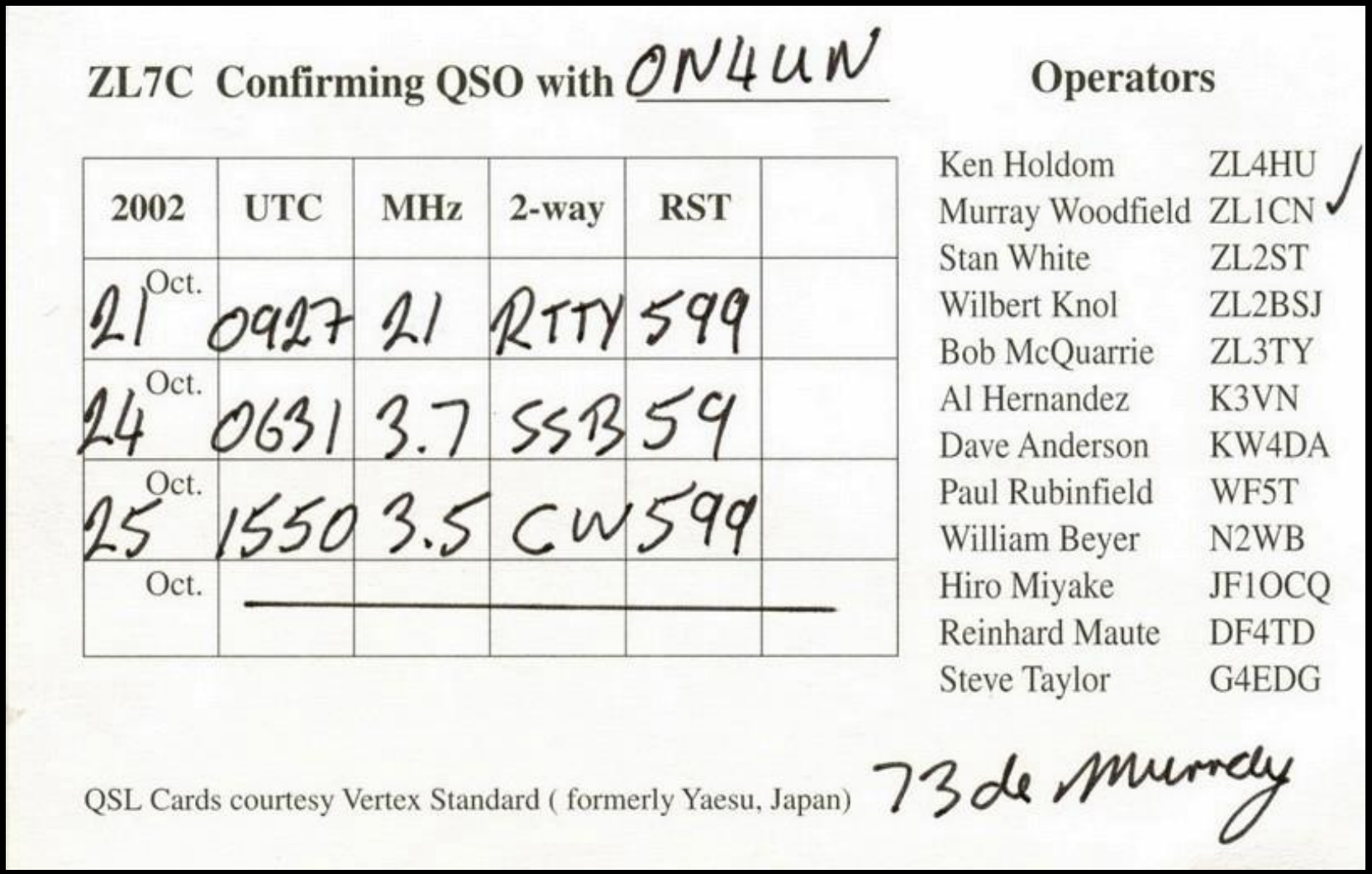

ZL7C Confirming QSO with ON4UN

2002	UTC	MHz	2-way	RST	
21 Oct.	0927	21	RTTY	599	
24 Oct.	0631	3.7	SSB	59	
25 Oct.	1550	3.5	CW	599	
Oct.					

Operators

Ken Holdom	ZL4HU
Murray Woodfield	ZL1CN ✓
Stan White	ZL2ST
Wilbert Knol	ZL2BSJ
Bob McQuarrie	ZL3TY
Al Hernandez	K3VN
Dave Anderson	KW4DA
Paul Rubinfield	WF5T
William Beyer	N2WB
Hiro Miyake	JF1OCQ
Reinhard Maute	DF4TD
Steve Taylor	G4EDG

QSL Cards courtesy Vertex Standard (formerly Yaesu, Japan)

73 de Murray

80M DXCC QSL CARDS ON4UN

The Kermadec Dx Association would like to express its sincere appreciation to Vertex Standard (formerly Yaesu) Japan for the supply of radio equipment and Cushcraft of USA for supplying new antenna hardware for use with the antennas they previously provided for our ZL9CI DXpedition. We would also like to thank all those who provided funds for the cancelled ZK3 DXpedition which have now been used for this DXpedition. Due to the limited space available only logos of our principal sponsors are listed below. Further information can be found on our web page. www.qsl.net/zl7c/

A very special thanks goes to Terry (ZL7TK) and Trish Kamana, Kath and Ross Morrison, Air Chathams and all those people in the Chatham Islands who provided most valuable assistance to us during our stay.

Chatham Island is an extinct volcano with a population of approximately 700 and is the home of the rare Chatham Island Black Robin of which less than 50 remain in the world. It is also the first place in the world to get the sun each day.

W4MPY
KU9C

CDXC
CHILTERN DX CLUB
The UK DX Foundation

International DX Association
INDEXA

General Cable

GDXF
German DX Foundation

Air Chathams

K1EA
Software

SCREEN TECHNIQUES

NAGaRA

SCS
Spezielle Communications Systeme GmbH
Special Communications Systems

CUSHCRAFT
COMMUNICATIONS ANTENNAS

EUDXF

80M DXCC QSL CARDS ON4UN

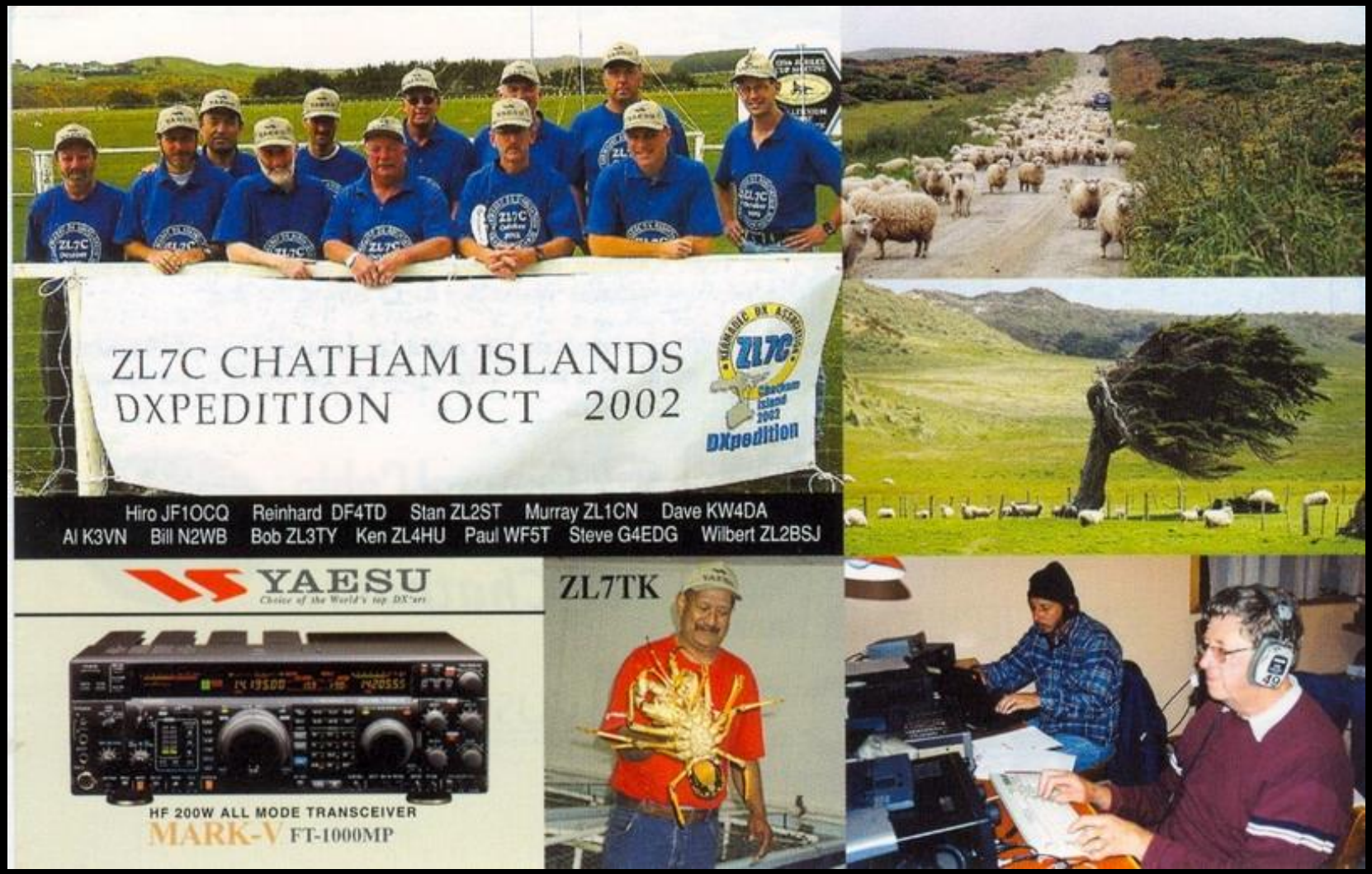

80M DXCC QSL CARDS ON4UN



80M DXCC QSL CARDS ON4UN

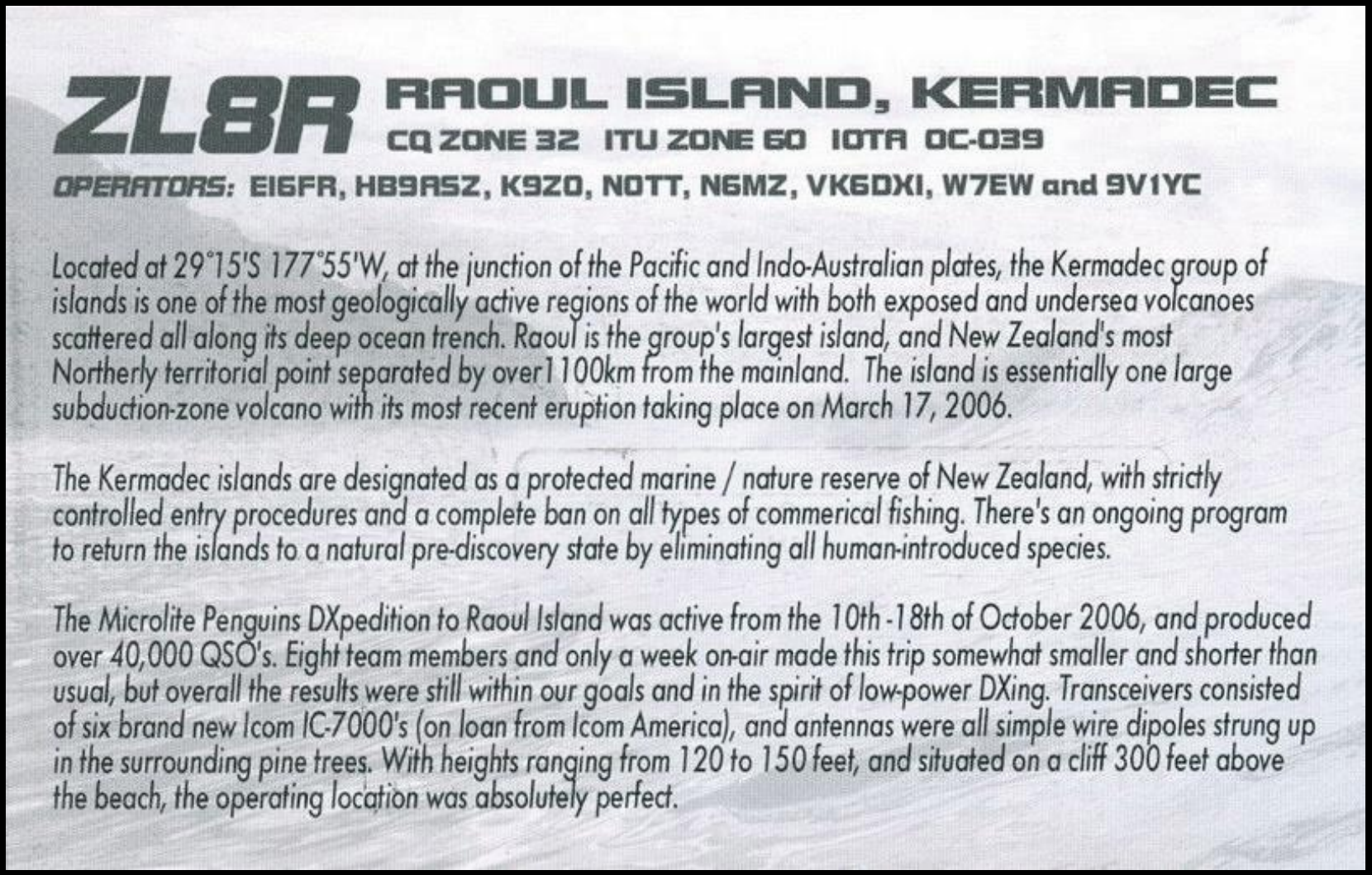

80M DXCC QSL CARDS ON4UN

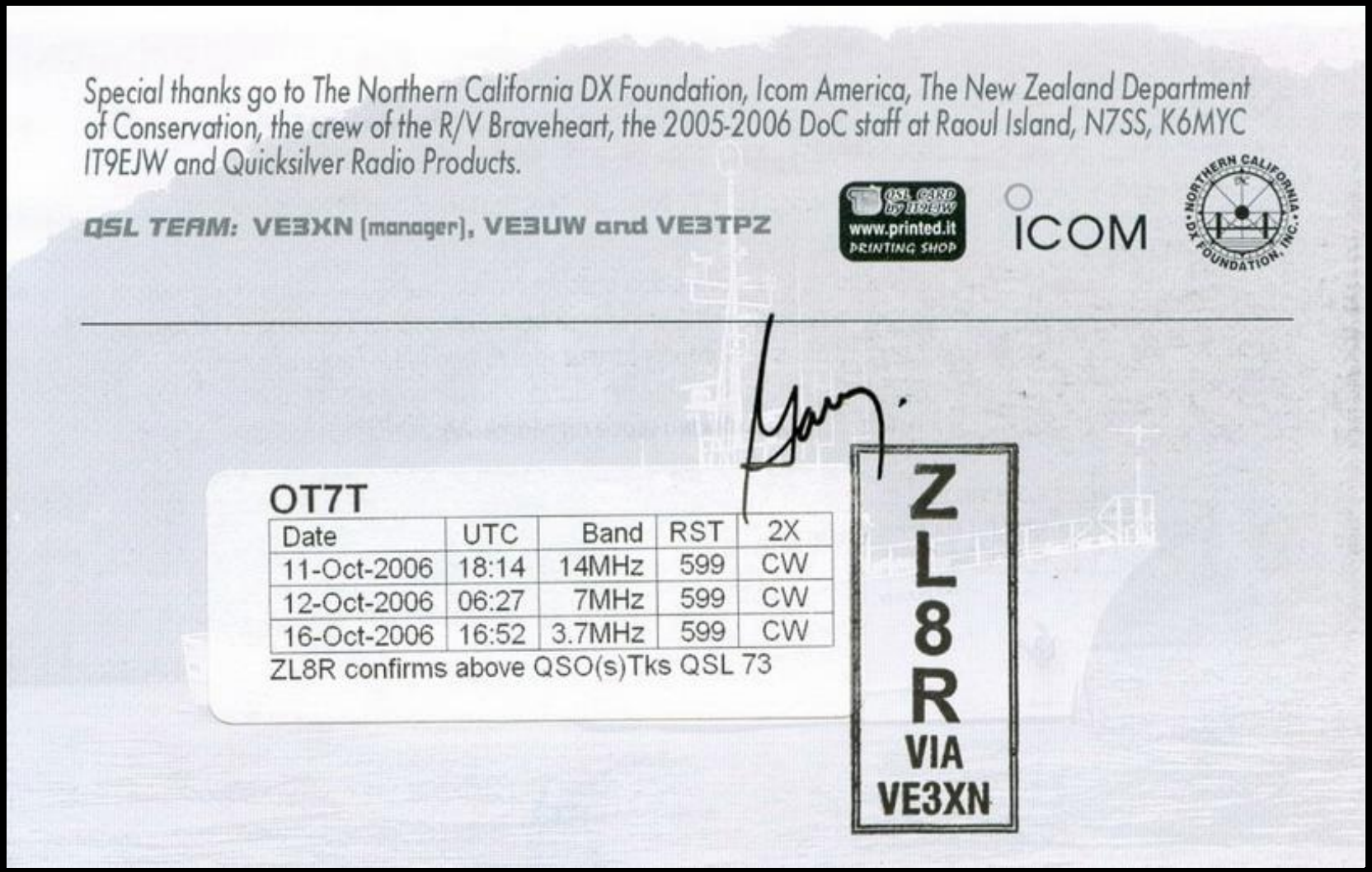

80M DXCC QSL CARDS ON4UN



80M DXCC QSL CARDS ON4UN



80M DXCC QSL CARDS ON4UN

CAMPBELL ISLAND DXPEDITION - 6 TO 26 JANUARY 1999

Confirming QSO with: ON4UN

1999	UTC	MHz	2-way	RST	
9 Jan	1609	3.5	CW	S99	
Jan	/			/	
Jan	/			/	

Principal Equipment:
Transceivers all by YAESU (FT-1000MP, FT-920, FT-900, FT-655)
Linears by Command Technologies & YAESU VL-1000
Antennas by Cushcraft, Nagara, BCS, Force 12 etc
Pactor by SCS

QSL Cards courtesy Yaesu Musen, Japan

OPERATORS

Ken Holdom	ZL2HU
Lee Jennings	ZL2AL
Jason Christensen	ZL2URN
Murray Woodfield	ZL1CN
Wilbert Knol	ZL2BSJ
James Brooks	9V1YC
Trey Garlough	N5KO
Jun Tanaka	JH4RHF
Brian Biggings	VE3XA
Declan Craig	EI6FR
Andrew Williamson	GIØNWG

73's
Ke

80M DXCC QSL CARDS ON4UN

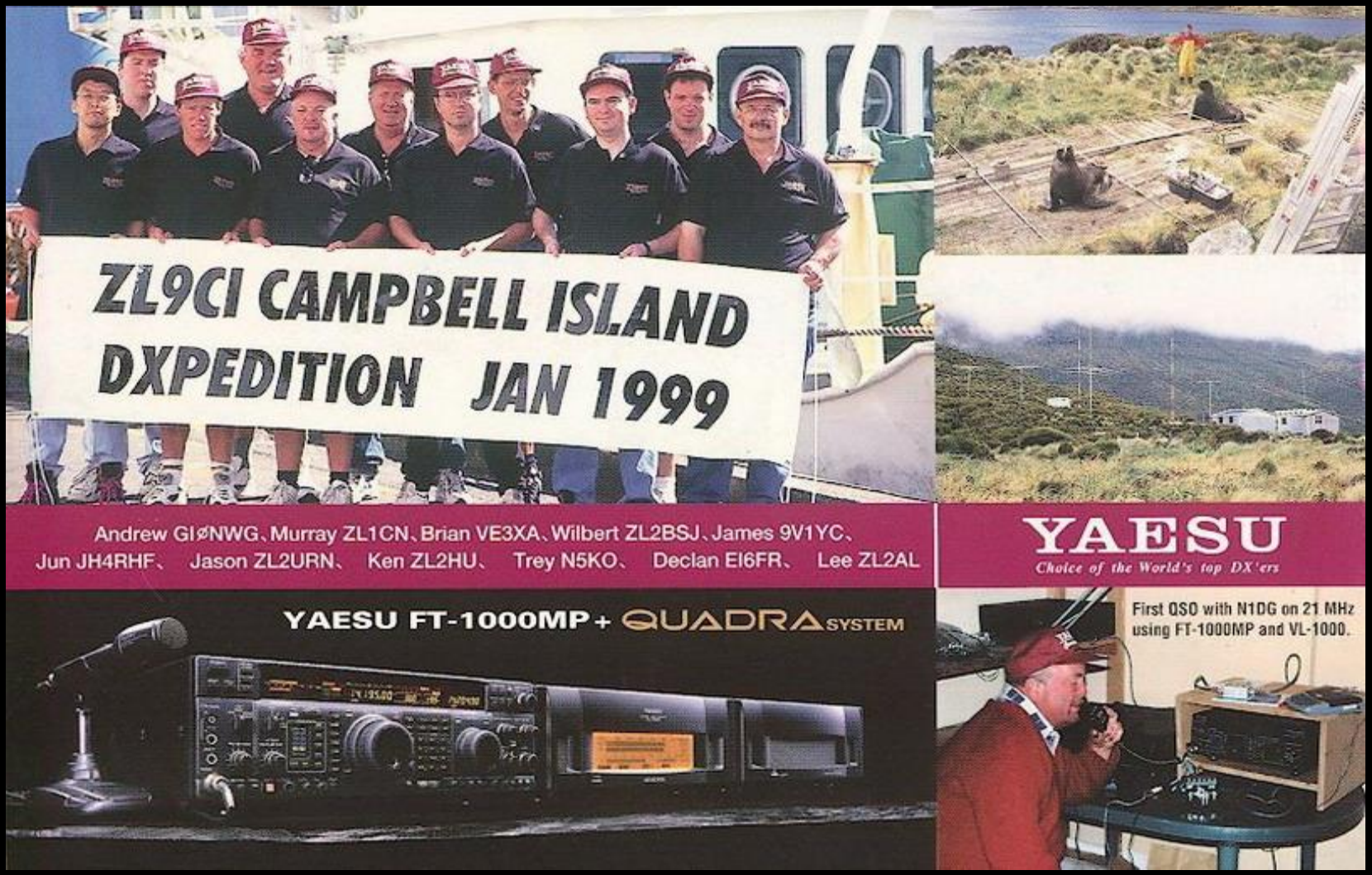

80M DXCC QSL CARDS ON4UN

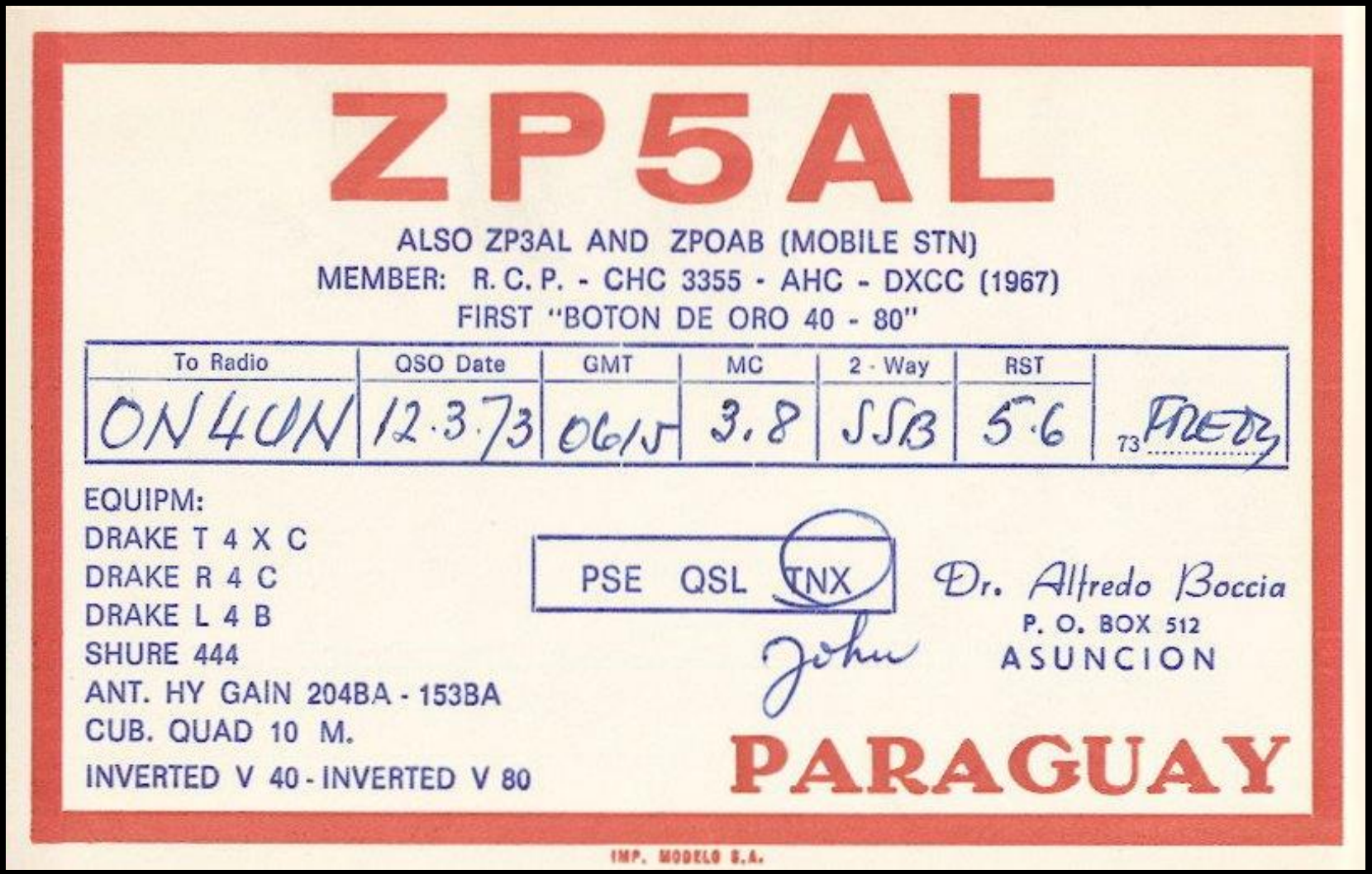

ZP5AL

ALSO ZP3AL AND ZPOAB (MOBILE STN)
MEMBER: R. C. P. - CHC 3355 - AHC - DXCC (1967)
FIRST "BOTON DE ORO 40 - 80"

To Radio	QSO Date	GMT	MC	2 - Way	RST	
ON4UN	12.3.73	0615	3.8	SSB	5.6	73 FRED

EQUIPM:
DRAKE T 4 X C
DRAKE R 4 C
DRAKE L 4 B
SHURE 444
ANT. HY GAIN 204BA - 153BA
CUB. QUAD 10 M.
INVERTED V 40 - INVERTED V 80

PSE QSL TNX
John

Dr. Alfredo Boccia
P. O. BOX 512
ASUNCION

PARAGUAY

IMP. MODELO S.A.

80M DXCC QSL CARDS ON4UN



SOUTH AFRICA

80M DXCC QSL CARDS ON4UN

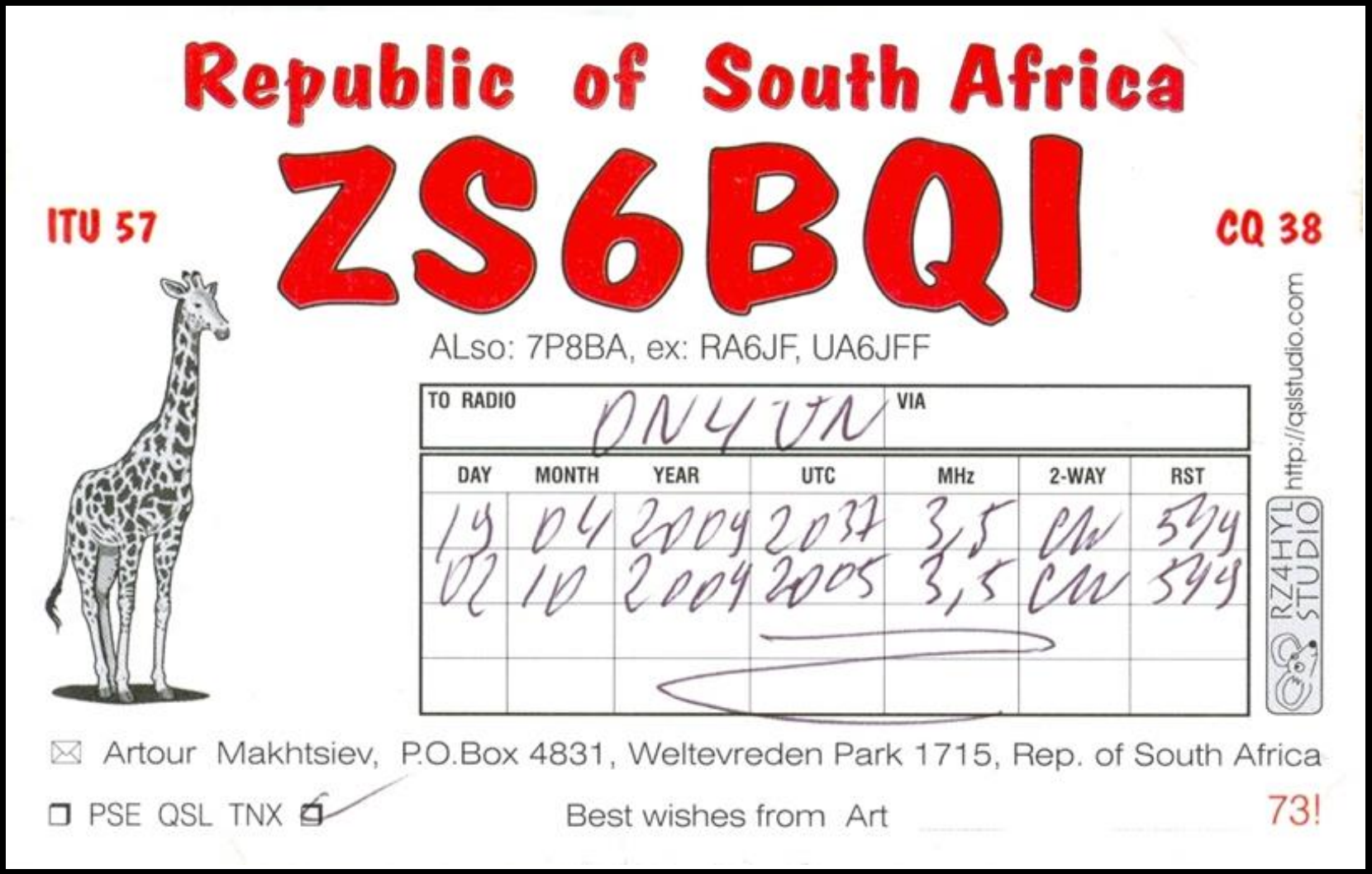

80M DXCC QSL CARDS ON4UN



PRICE EDWARD & MARION ISLAND

80M DXCC QSL CARDS ON4UN

DELETED COUNTRIES (JAN 2016)

80M DXCC QSL CARDS ON4UN



YEMEN ARAB REPUBLIC

80M DXCC QSL CARDS ON4UN

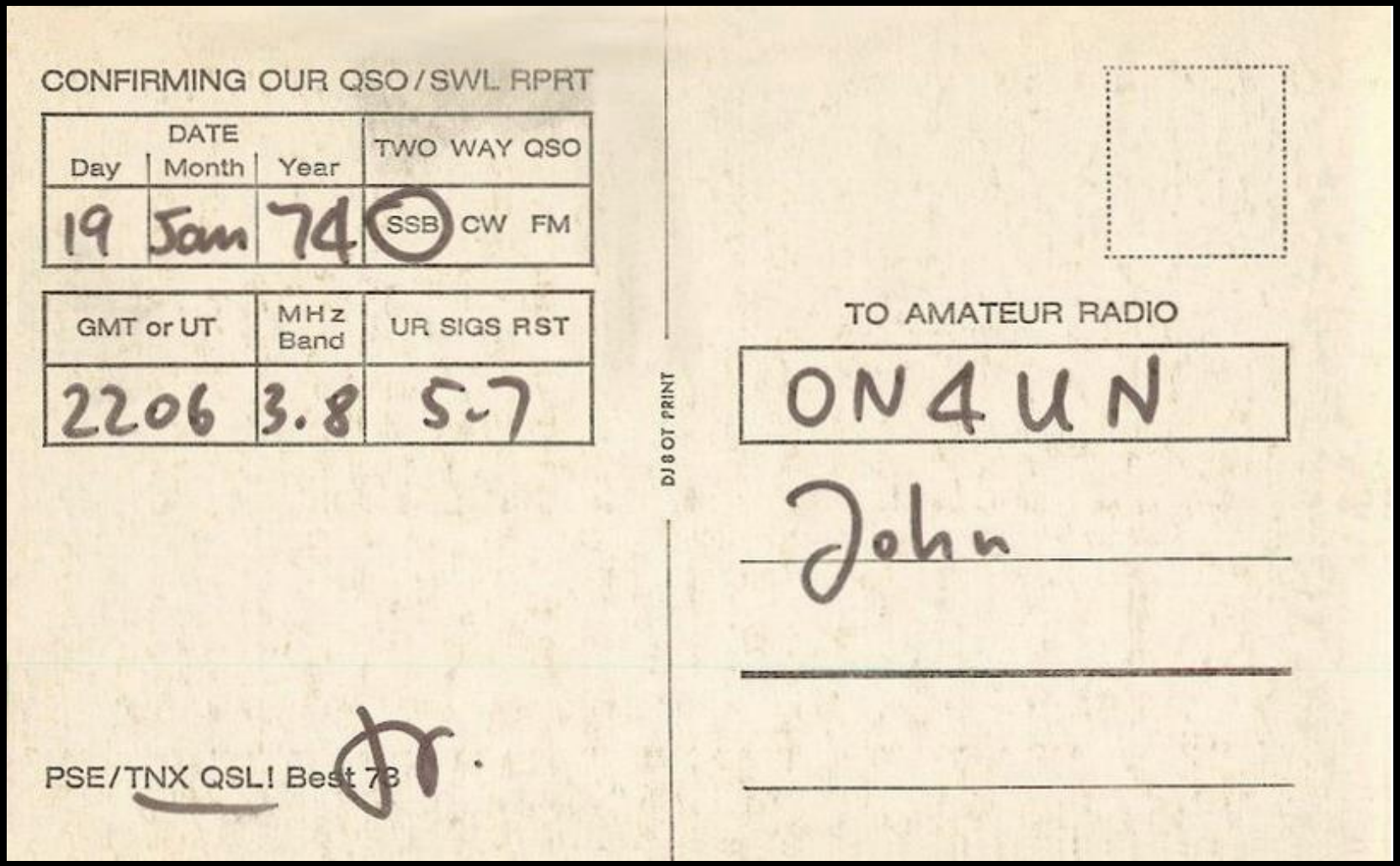

CONFIRMING OUR QSO / SWL RPRT

DATE Day	Month	Year	TWO WAY QSO
19	Jan	74	(SSB) CW FM

GMT or UT	MHz Band	UR SIGS RST
2206	3.8	5-7

PSE/TNX QSL! Best 73

DJ 8 OT PRINT

TO AMATEUR RADIO

ON4UN

John

80M DXCC QSL CARDS ON4UN



SUADI ARABIA / IRAQ NEUTRAL ZONE

80M DXCC QSL CARDS ON4UN



Neutral Zone Expedition was carried out by the Royal Jordanian Radio Amateur Society in celebration of HM JY1 44th Birthday 14.Nov.79 Operation was from 10-21.Nov 79. Total QSO 40,800 on Five bands ssb & cw. Special thanks to HH Prince Talal HZITA

JY Operators

JY4MB JY3ZH JY5US JY9BB
JY4NA JY4YJ JY5MK JY90

Visiting Operators

J28AA HZ1TC
9K2DN 9K2CM

QSL Manager

~~WA3HUP~~
73

TO RADIO	DATE			UTC	MHz					2X		RST
ON4UN	12	11	79	2101	3.5	~~7~~	~~14~~	~~21~~	~~28~~	ssb		59

card design by JY5US

80M DXCC QSL CARDS ON4UN



ABU-AIL

80M DXCC QSL CARDS ON4UN

RADIO	DATE	TIME	MHz	REPORT 2X
ON4UN	DEC. 7. '80	2109 GMT	3.8	SSB 5/6 CW —

Abu-Ail is located in the Red Sea at 14º, 5' North, 42º, 49' East. The islands are of volcanic origin and there is no life other than that brought by humans on the island except for an occasional bird. The fort on the top of the rock was built by the Turks approximately two-hundred years ago and was named Abu-Ali but somehow through misspelling it has come to be known as Abu-Ail. The purpose of the lighthouse is for navigation purposes. Those ships travelling north of the lighthouse toward the Suez Canal are navigated to the east side of the rock and those travelling south to the west side of the rock. Our crew, which consisted of J28AZ, K6LPL, DJ9ZB, TU2IR, and F6ATQ departed from Djibouti on December 4, 1980. It was a slightly rough but uneventful sail of twenty hours to the island. We arrived in the late evening and made a very difficult and treacherous landing in which we sustained minor injuries. The boat was completely off loaded by dusk and by flashlight we made our way to the base of the mountain from the landing site into a stable where we got a generator going and made our first contact. The next morning at dawn, we ascended the 100 meter high mountain carrying the generators and radio equipment on our backs up a very steep and treacherous pathway and we were on the air four hours later. Winds were a continuous problem on the DXpedition and during our landing exceeded 50 miles per hour. It never did seem to stop blowing the entire time we were there although the temperature was quite pleasant both day and night. Operation continued for approximately 100 hours and a total of 16,000 contacts were made. Due to power limitations and interference between the stations, only two stations could be used at one time.

After a very pleasant and enjoyable stay, which was somewhat marred by the continuous breakdown of the generators, we departed around 6:00 A.M. on December 12, 1980, and sailed directly into a 48 hour storm. Conditions were extremely difficult and we arrived in Djibouti over a day late and we all missed our plane connections. We all swore "Never Again" and by the time the next day had come around, we were all talking about a new DXpedition.

DXCC - WAZ
SOCALIF DX CLUB

Special thanks go to W6ORD, Wilson Antenna Company, the Southern California DX Club, and the West Coast DX Foundation for support.

71867-D Color QSL By K2RPZ Print - Box 412, Rocky Point, NY 11778

73's

TNX FOR THE 80 MTR QSO, John! DJ9ZB QSL-manager

80M DXCC QSL CARDS ON4UN



GERMANY

80M DXCC QSL CARDS ON4UN

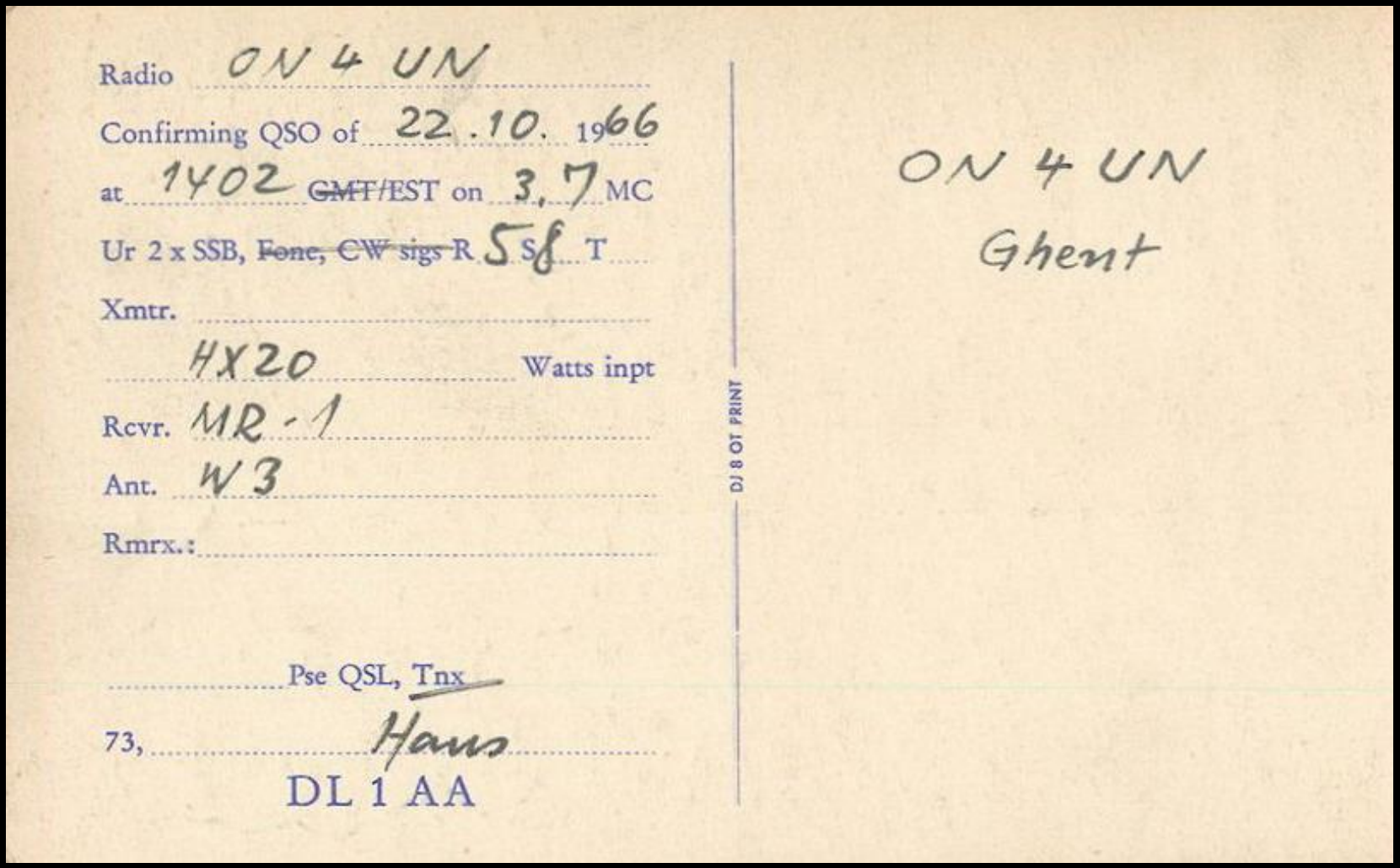

Radio ON 4 UN

Confirming QSO of 22.10.1966

at 1402 ~~GMT~~/EST on 3,7 MC

Ur 2 x SSB, ~~Fone, CW~~ sigs R 5 S 8 T

Xmtr.

HX20 Watts inpt

Rcvr. MR-1

Ant. W3

Rmrx.:

Pse QSL, Tnx

73, Hans

DL 1 AA

DJ 8 OT PRINT

ON 4 UN

Ghent

80M DXCC QSL CARDS ON4UN



GERMAN DEMOCRATIC REPUBLIC

80M DXCC QSL CARDS ON4UN



Deutsche Demokratische Republik

Radio-Club Brandenburg (H)

To Radio ON4UN

Tnx fer QSO on 30.12.1962

at 2135 GMT/MEZ cw/~~Fone~~

UrRST 599 MC 3,5

Tx: 80 wtts Mod. -

Rx: SSH 9 Ant: LW

Remarks:

hpe cuagn, pse/tnx QSL via Club
vy 73 es best DX Cheerio!

OP Fred

Brandenburg (Havel)
Straße der Jungen Pioniere 44

1/16/23 Fb 1056/63

To Radio ON4UN

DM-QSL-Bureau
Berlin NO 55
Post Box 80
German Democratic
Republic

Gert

80M DXCC QSL CARDS ON4UN

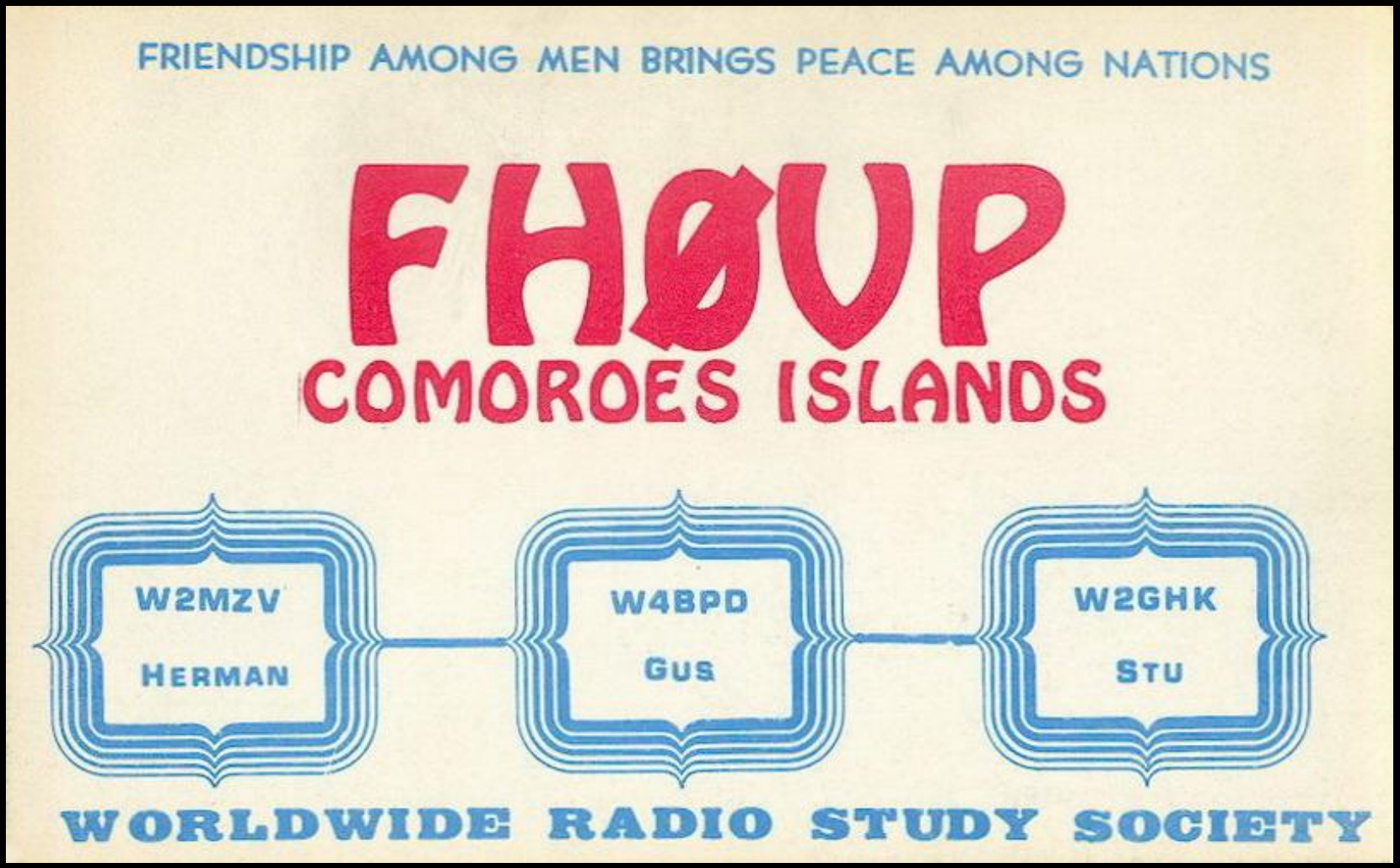

80M DXCC QSL CARDS ON4UN

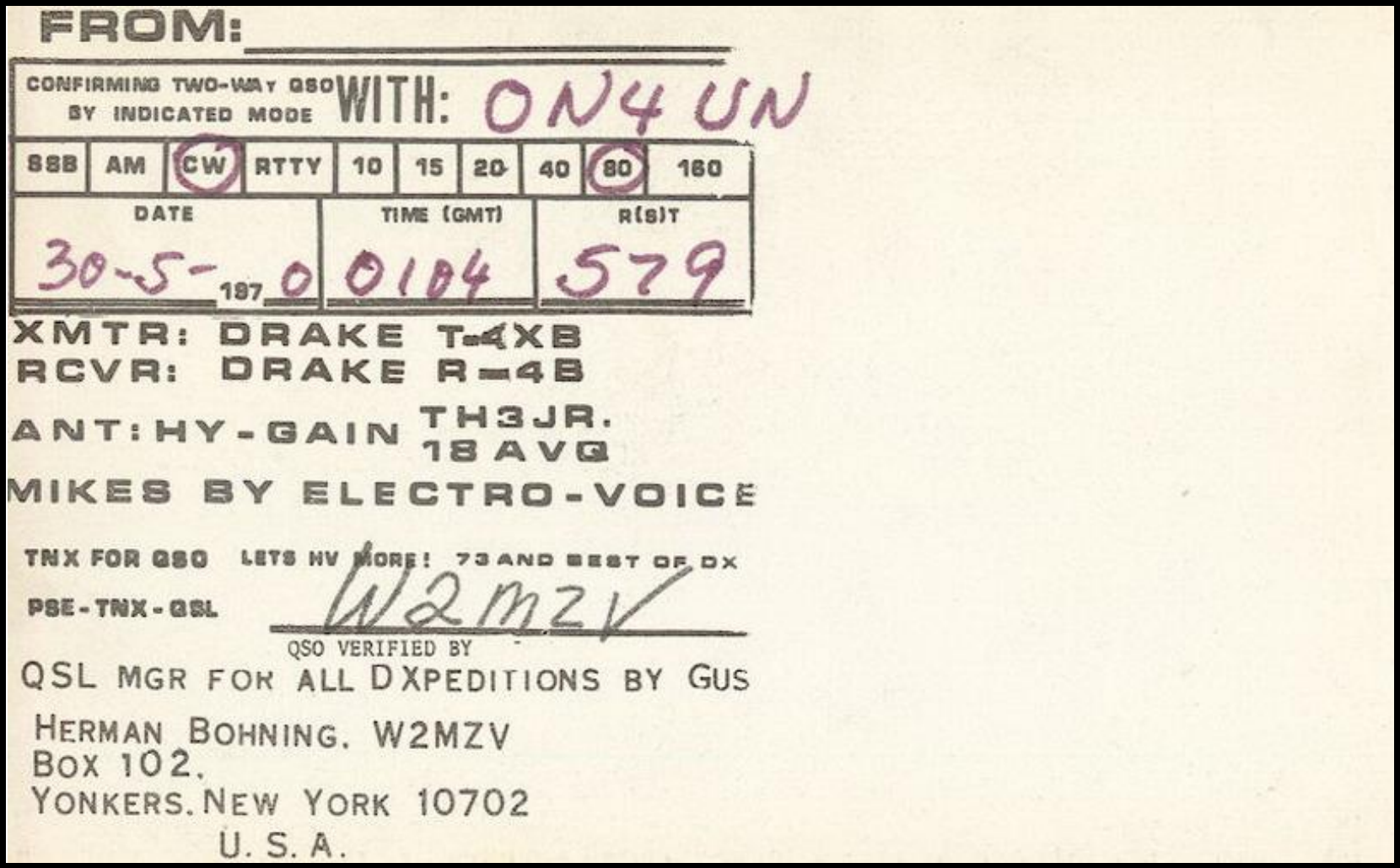

FROM: _____

CONFIRMING TWO-WAY QSO BY INDICATED MODE WITH: ON4UN

SSB	AM	CW	RTTY	10	15	20	40	80	160
		(CW)						(80)	

DATE	TIME (GMT)	R(S)T
30-5-1970	0104	579

XMTR: DRAKE T-4XB
RCVR: DRAKE R-4B

ANT: HY-GAIN TH3JR. 18AVQ

MIKES BY ELECTRO-VOICE

TNX FOR QSO LETS HV MORE! 73 AND BEST OF DX

PSE-TNX-QSL

W2MZV
QSO VERIFIED BY

QSL MGR FOR ALL DXPEDITIONS BY GUS

HERMAN BOHNING. W2MZV
BOX 102.
YONKERS. NEW YORK 10702
U. S. A.

80M DXCC QSL CARDS ON4UN



BAJO NUEVO

80M DXCC QSL CARDS ON4UN

To **RADIO**..... ON4UN .....

Confirming 2 way QSO

1976

JUNE	GMT	MHZ	RST	MODE
5	0302	3.7	59	2xSSB

Verified by **SM3CXS,** 73 de..... Jan .....

Operators:

HKØBKX, Francisco Velez
K6AHV, Bob Ferrero
SMØAGD, Erik Sjölund

HKØAA

Bajo Nuevo...
This seldom visited reef is located 300 miles north-east of San Andres Island, south-west of Jamaica in the Caribbean Sea. Landing is only possible at a low sand bank, 200 metres long and 10 metres wide. Our expedition was organized at San Andres Island and we took off from there in a 40 foot diesel boat. SMØAGD tried to find Bajo Nuevo back in 1974 but failed because of navigation problems. This time we used Loran-navigation and managed to locate the low reef which is visible only from within a distance of 3 naut. miles. During the 67 hour operating period, we made 6300 QSO's from Bajo Nuevo.
This expedition was organized by Sundsvall DX Group, Sweden, and sponsored by Northern California DX Foundation, Inc.
Equipment: 2– Yaesu FT 101 E. 1– FL 2100 B. 1– Heath SB 200.
Antennas: 12 AVQ, 18 AVT and dipoles.

80M DXCC QSL CARDS ON4UN

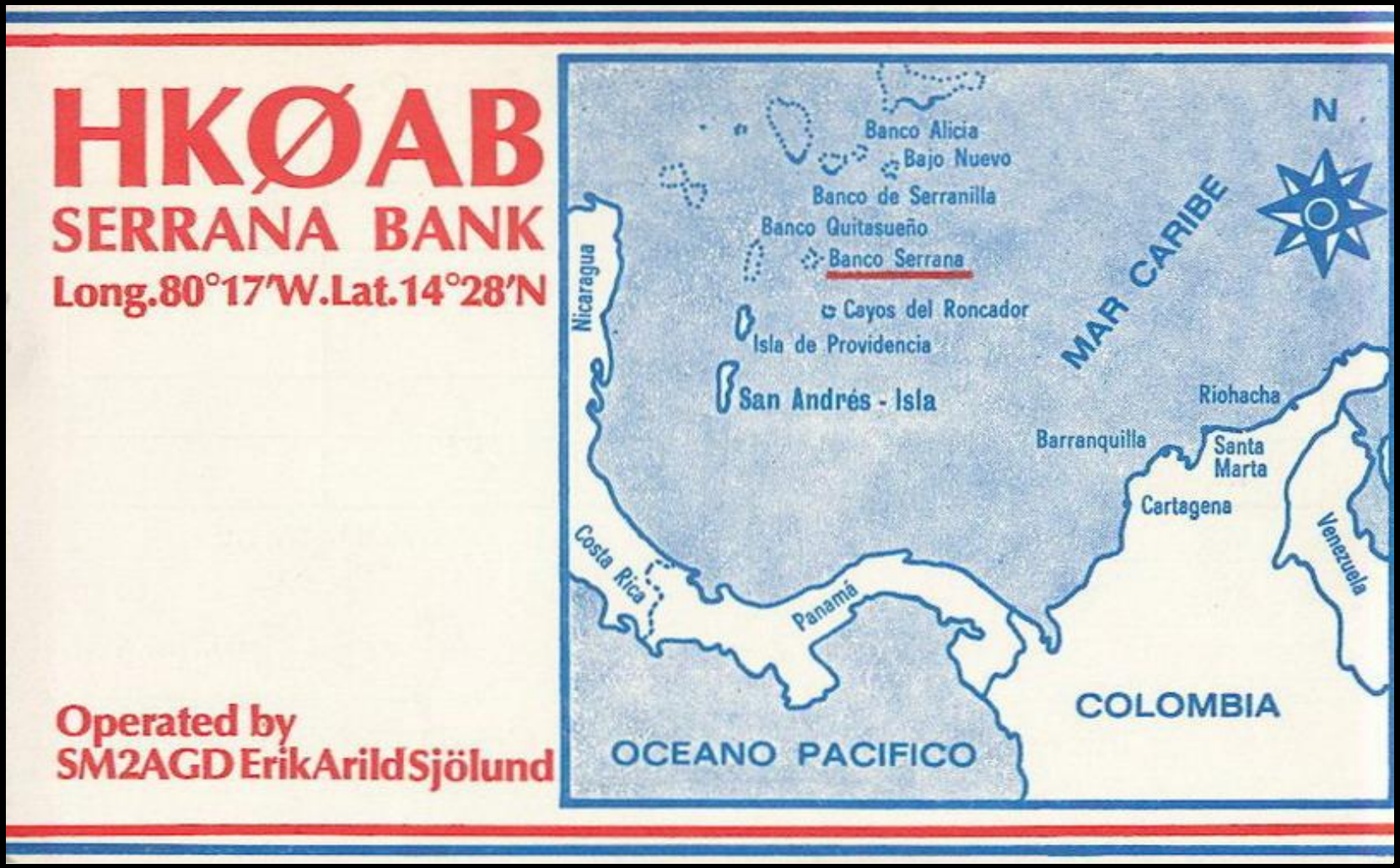

80M DXCC QSL CARDS ON4UN

To Radio ON4UN confirming 2-way QSO

date	gmt	mhz	rst	mode
1974 MAR. 14	0430	3.7	59	2×SSB

Verified by SM3CXS

Joe

Transceiver: FT277 from Bejoken. *Antennas:* Fritzel GPA4 from Pergus + 80 M Inv. Vee.

This dxpedition was organized by Sundsvall DX-group:
SM2AGD - SM3AUW - SM3CWE - SM3CXS

80M DXCC QSL CARDS ON4UN



80M DXCC QSL CARDS ON4UN



K9AJ/KH5K
Kingman Reef DX-Pedition
April 1988

Operators KP2A John JA5DQH Aki K9AJ Mike
WA2MOE Stu F6EXV Paul WØRLX Burt

Confirming our QSO/your report

TO RADIO	APR. '88	UTC	MHz	2-WAY	RST
ON4UN	29	Ø5Ø3	3.5	~~SSB~~/CW/~~RTTY~~	59 (9)
				SSB/CW/RTTY	59 (9)

Verified By WA2MOE

QSL verified by

QSL Manager
Stu Greene WA2MOE
9 Tamarack Drive
Peekskill, NY 10566,
U.S.A.

QSL Manager for Japan
The DX Family Foundation
P.O. Box 12,
Shinjukukita-Ochiai,
Tokyo 161, JAPAN

80M DXCC QSL CARDS ON4UN

Kingman Reef is located at 6 degrees 24 minutes North Latitude and 162 degrees 22 minutes West Longitude and lies approximately 925 miles south of Honolulu and 400 miles north of Christmas Island, our point of departure.

The reef is shaped like a 'vee' and has two legs, one running east-west and the other northwest to southeast. Most of the reef is submerged, but 185 meters of the reef is exposed near the apex of the two legs. The "land" part of the reef is about four meters above the ocean and consists of packed clam shells.

The reef was discovered in 1798 and came under American jurisdiction in 1922. It is controlled by the United States Navy whose permission is required for a landing.

We used three operating tents and six antennas: an all band vertical, an 80/40 vertical, a ten meter vertical, a 160 meter inverted 'L', a three element triband beam and a six meter beam, all guyed to steel rods driven one meter into the shells. The tents were secured by guys tied to one meter rods and were further protected from continuous winds gusting up to 70 kilometers an hour by tarpaulins guyed to steel rods.

Despite unfavorable weather conditions, in 152 hours 19,706 contacts were made including 681 on 160 meters and 55 on rtty.

The operators wish to acknowledge support from The Northern California DX Foundation, Inc., The DX Family Foundation of Japan, The Clipperton DX Club, The International DX Foundation, the European DX Foundation, Yanmar for its loan of two generators which never failed and Citizens Watch Company.

Thanks are due to JA1ACB, KK4LM, HB9RG, TR8CR, W5FS, Long Island DX Association, Northern Illinois DX Association, Mile Hi DX Association, F6CVR, Club DX 24, LA DX Group and REF 33 for significant financial donations.

Thanks also go to N2IC/Ø, WØZV, WØUN, KDØRW, N2AIR, N6AHV, W8UVZ, W8KKF, W9UCW, W9YYG, K9GX, JR1AIB, JH1HGC, JA7RHJ, JE1JKL, AF2C and T32AN and to W6DU and W6OAT for their assistance and support.

Thanks for hospitality and other support are due KH6CC, KH6OR, KH6BZF, KN6LJ, KH6XX and W6HTH/KH6.

Last, but not least to the wives and families of the operators go our thanks for their loving support. We always knew they were concerned about us and we love them.

QSL Cards courtesy of DXFF

80M DXCC QSL CARDS ON4UN



80M DXCC QSL CARDS ON4UN

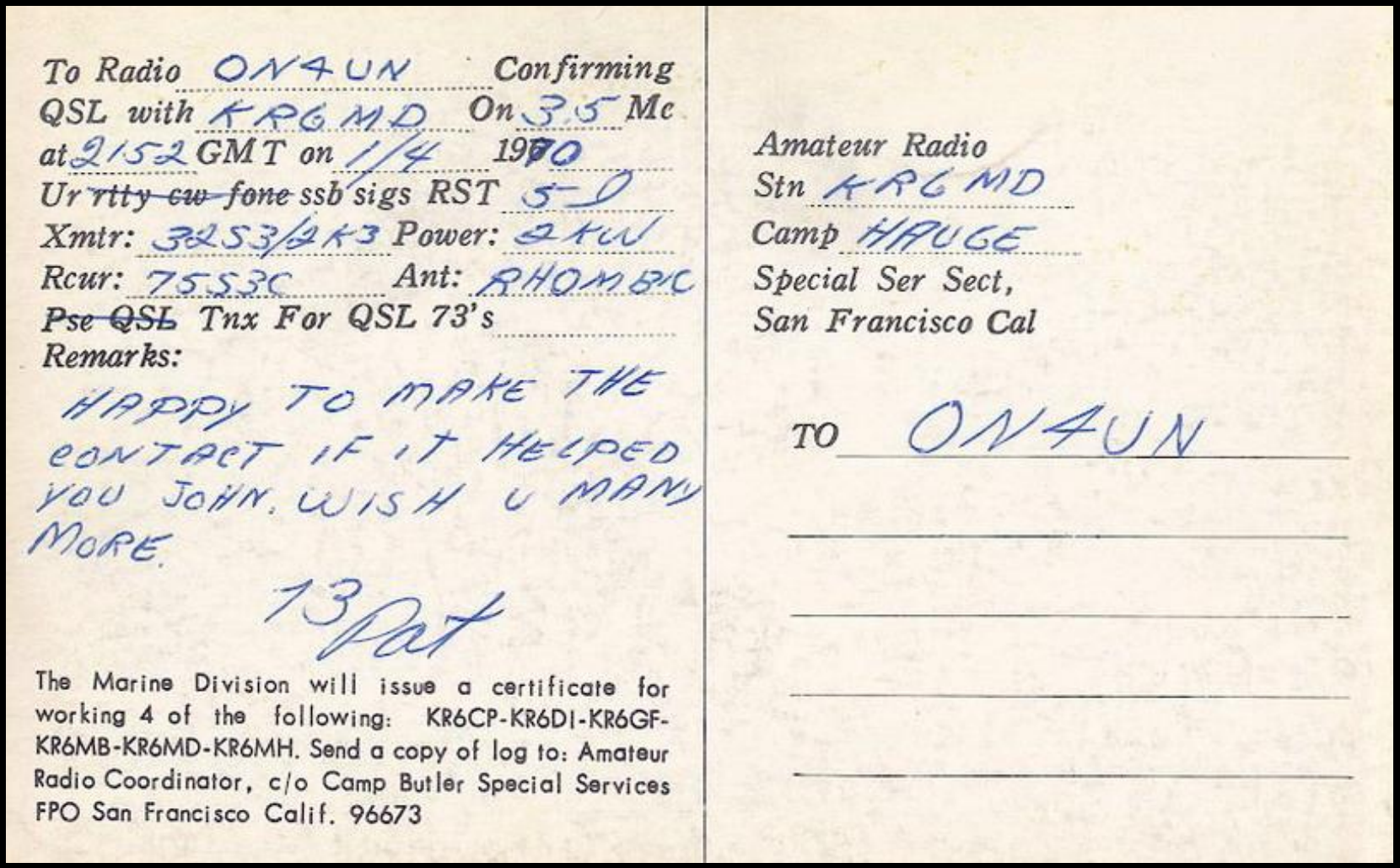

To Radio ON4UN Confirming
QSL with KR6MD On 3.5 Mc
at 2152 GMT on 1/4 1970
Ur ~~rtty cw fone~~ ssb sigs RST 5-9
Xmtr: 32S3/2K3 Power: 2 KW
Rcvr: 75S3C Ant: RHOMBIC
~~Pse QSL~~ Tnx For QSL 73's
Remarks:
HAPPY TO MAKE THE CONTACT IF IT HELPED YOU JOHN. WISH U MANY MORE.

73 Pat

The Marine Division will issue a certificate for working 4 of the following: KR6CP-KR6DI-KR6GF-KR6MB-KR6MD-KR6MH. Send a copy of log to: Amateur Radio Coordinator, c/o Camp Butler Special Services FPO San Francisco Calif. 96673

Amateur Radio
Stn KR6MD
Camp HAUGE
Special Ser Sect,
San Francisco Cal

TO ON4UN

80M DXCC QSL CARDS ON4UN



80M DXCC QSL CARDS ON4UN

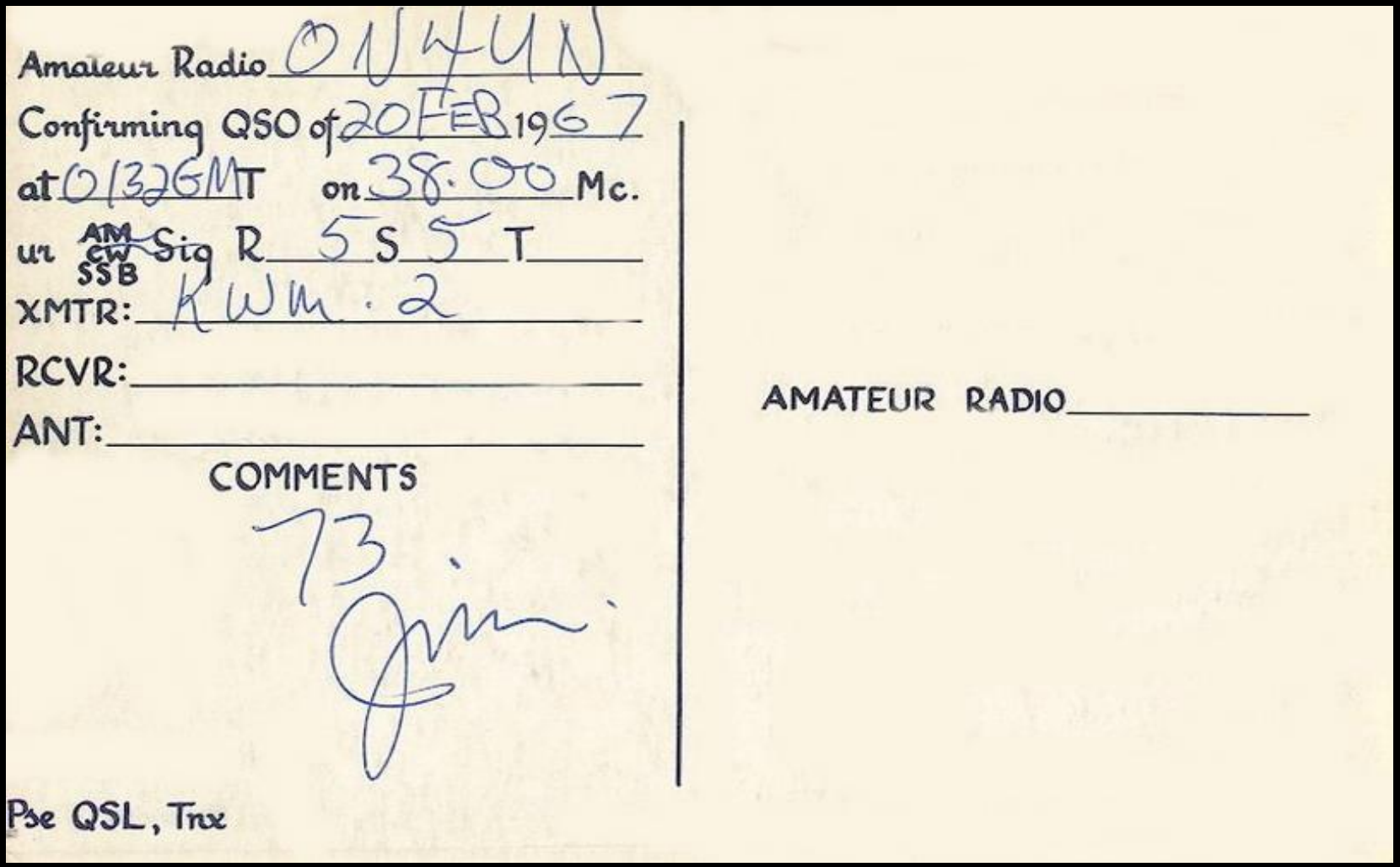

Amateur Radio ON4UN

Confirming QSO of 20 FEB 1967

at 0132 GMT on 38.00 Mc.

ur ~~AM~~ ~~CW~~ ~~Sig~~ SSB R 5 S 5 T

XMTR: KWM-2

RCVR:

ANT:

COMMENTS

73

Jim

Pse QSL, Tnx

AMATEUR RADIO

80M DXCC QSL CARDS ON4UN

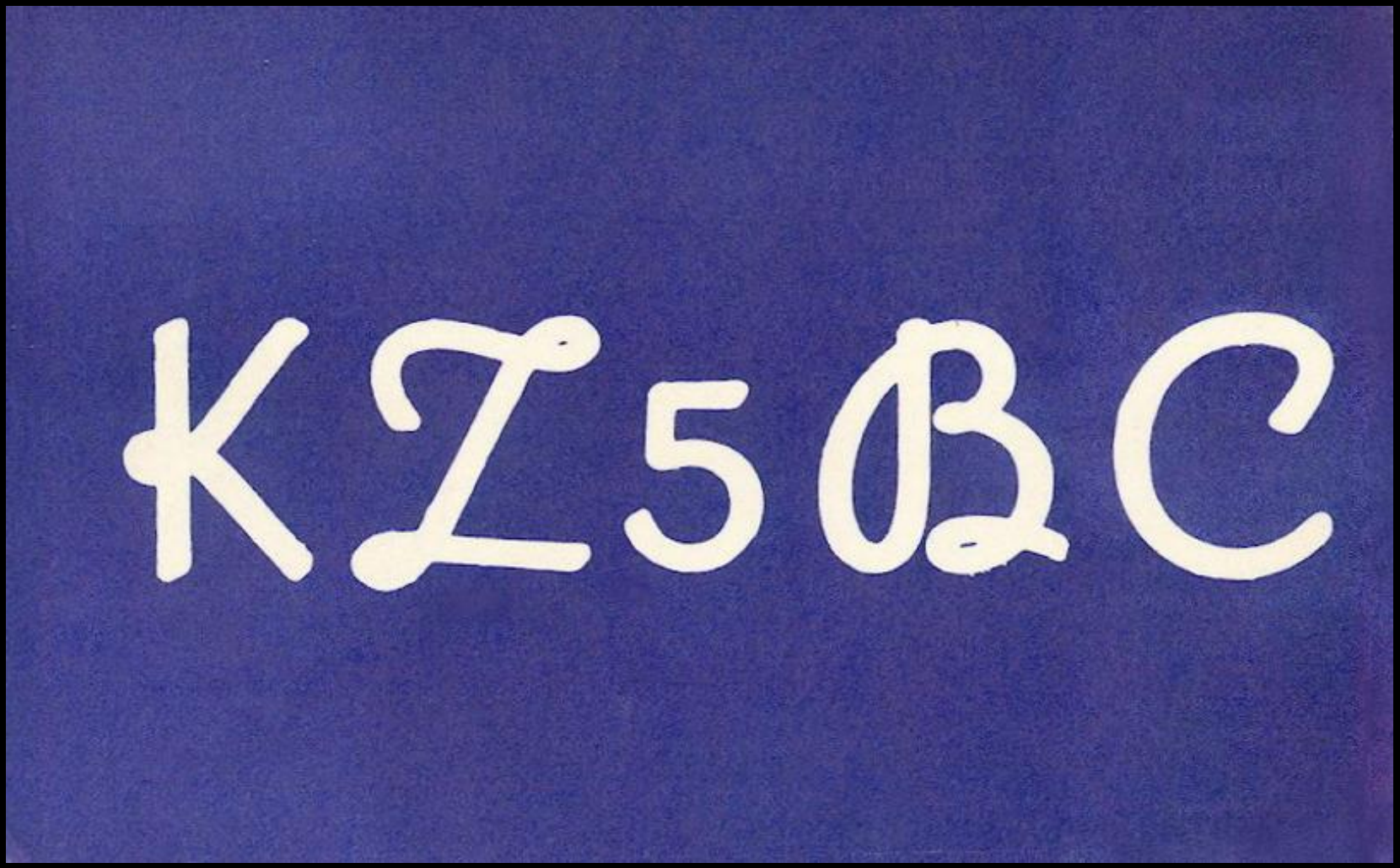

CANAL ZONE

80M DXCC QSL CARDS ON4UN

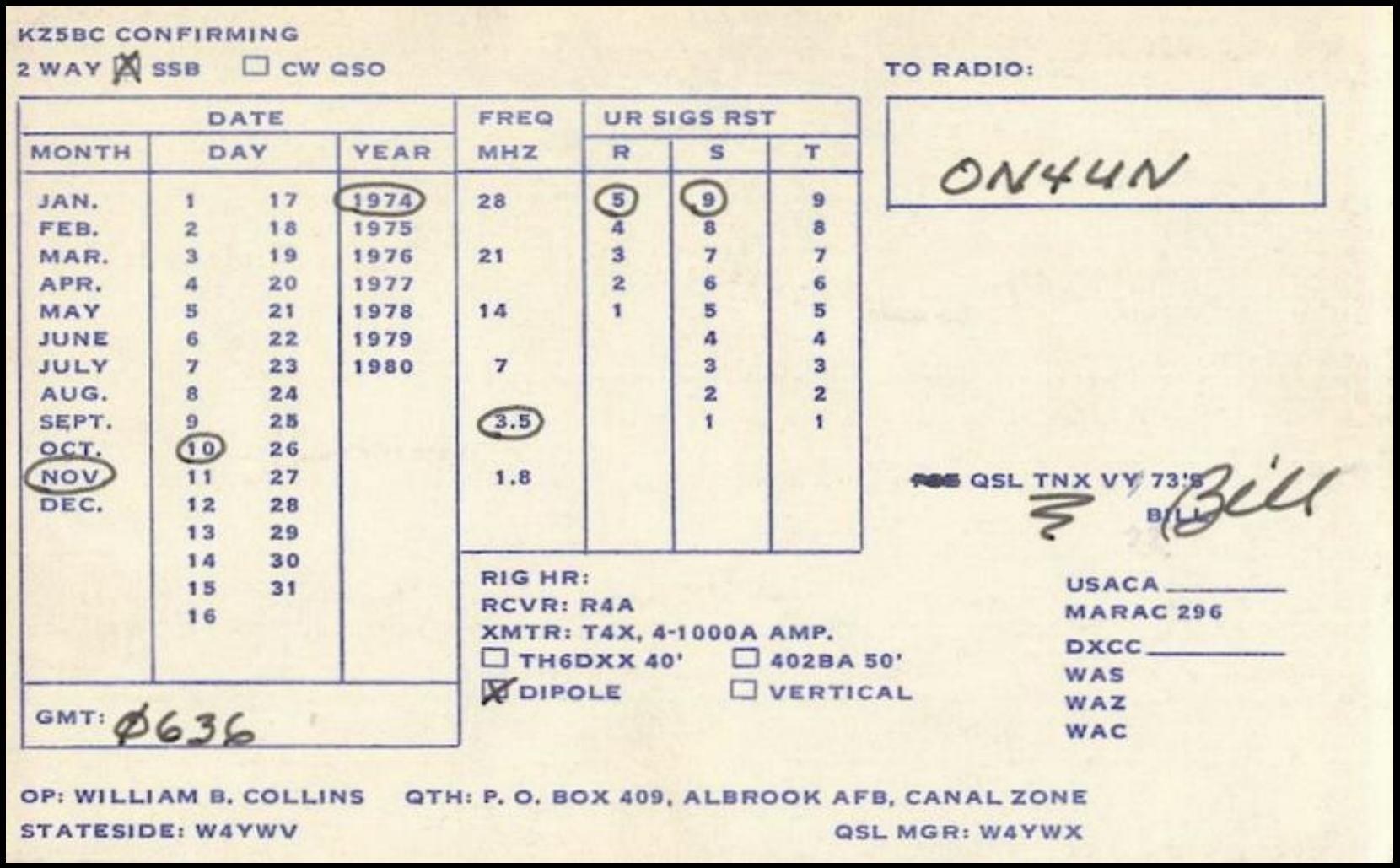

KZ5BC CONFIRMING

2 WAY [X] SSB [ ] CW QSO

TO RADIO: ON4UN

DATE			FREQ	UR SIGS RST		
MONTH	DAY	YEAR	MHZ	R	S	T
JAN.	1 17	1974	28	5	9	9
FEB.	2 18	1975		4	8	8
MAR.	3 19	1976	21	3	7	7
APR.	4 20	1977		2	6	6
MAY	5 21	1978	14	1	5	5
JUNE	6 22	1979			4	4
JULY	7 23	1980	7		3	3
AUG.	8 24				2	2
SEPT.	9 25		3.5		1	1
OCT.	10 26					
NOV	11 27		1.8			
DEC.	12 28					
	13 29					
	14 30					
	15 31					
	16					

GMT: 0636

QSL TNX VY 73'S

BILL

RIG HR:

RCVR: R4A

XMTR: T4X, 4-1000A AMP.

[ ] TH6DXX 40' [ ] 402BA 50'

[X] DIPOLE [ ] VERTICAL

USACA _____

MARAC 296

DXCC _____

WAS

WAZ

WAC

OP: WILLIAM B. COLLINS QTH: P. O. BOX 409, ALBROOK AFB, CANAL ZONE

STATESIDE: W4YWV QSL MGR: W4YWX

80M DXCC QSL CARDS ON4UN

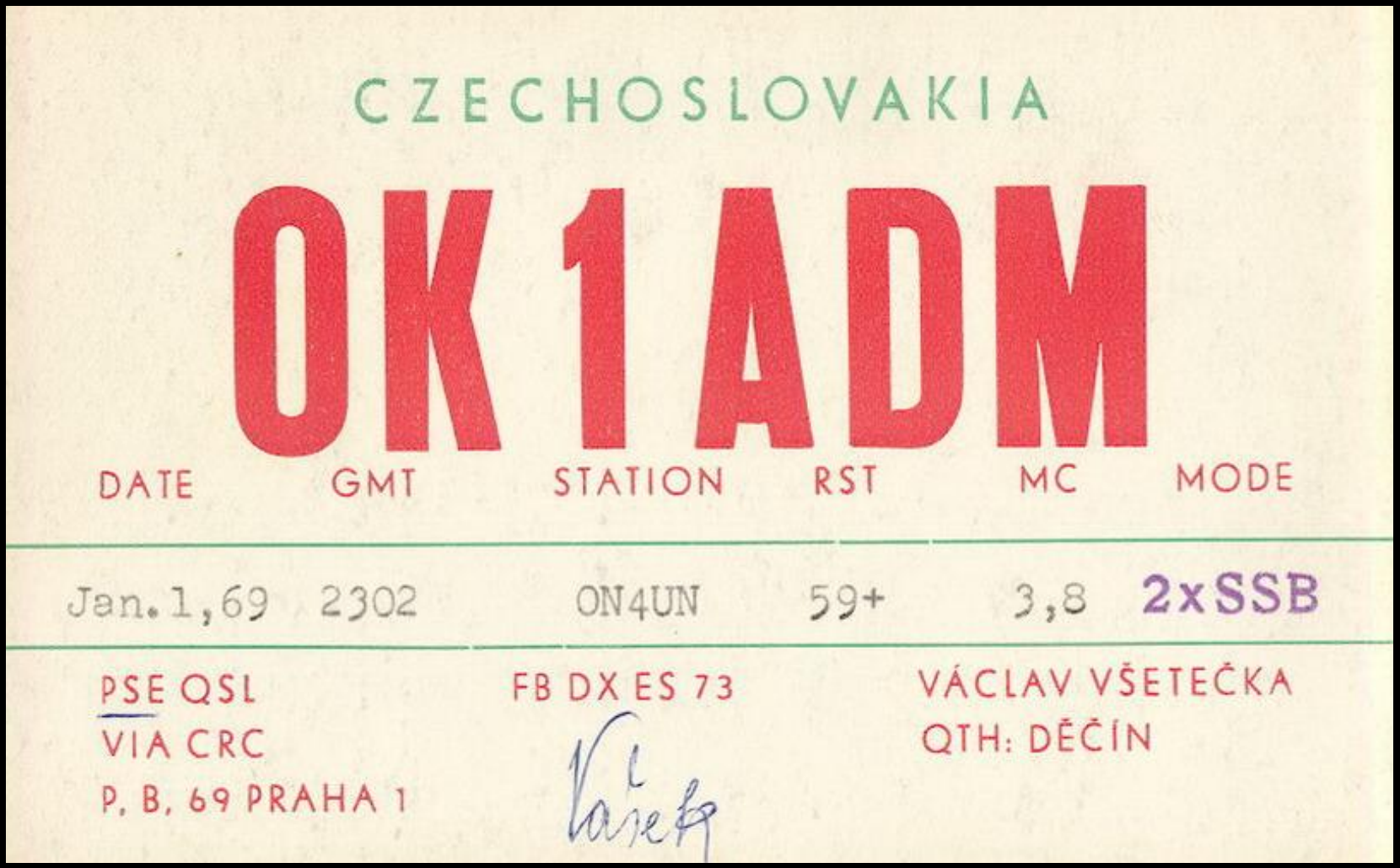

80M DXCC QSL CARDS ON4UN



BONAIRE - CURACAO

80M DXCC QSL CARDS ON4UN

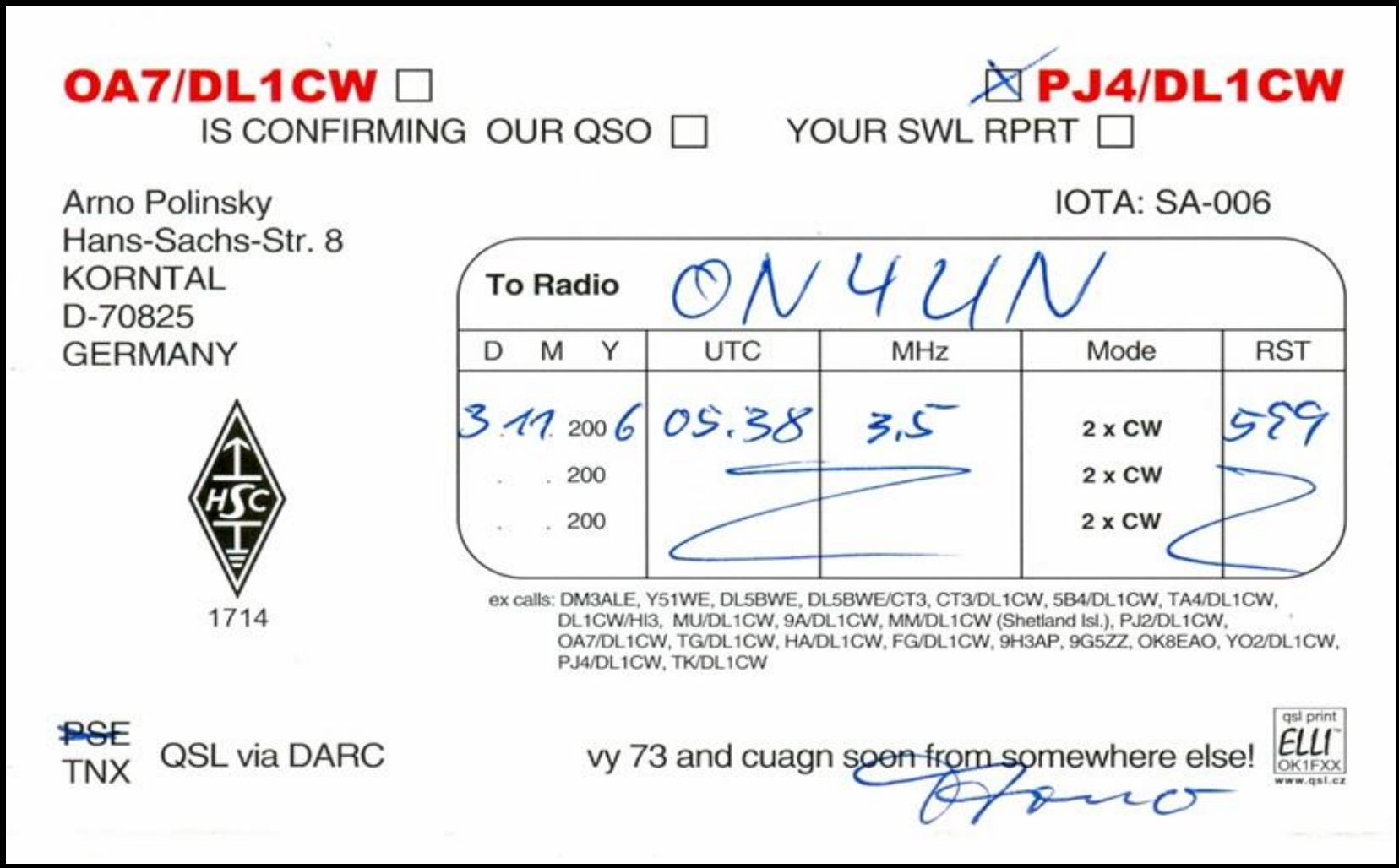

OA7/DL1CW ☐ ☒ **PJ4/DL1CW**

IS CONFIRMING OUR QSO ☐ YOUR SWL RPRT ☐

Arno Polinsky
Hans-Sachs-Str. 8
KORNTAL
D-70825
GERMANY

IOTA: SA-006

To Radio ON4UN

D M Y	UTC	MHz	Mode	RST
3.11.2006	05.38	3,5	2 x CW	599
. . 200			2 x CW	
. . 200			2 x CW	

ex calls: DM3ALE, Y51WE, DL5BWE, DL5BWE/CT3, CT3/DL1CW, 5B4/DL1CW, TA4/DL1CW, DL1CW/HI3, MU/DL1CW, 9A/DL1CW, MM/DL1CW (Shetland Isl.), PJ2/DL1CW, OA7/DL1CW, TG/DL1CW, HA/DL1CW, FG/DL1CW, 9H3AP, 9G5ZZ, OK8EAO, YO2/DL1CW, PJ4/DL1CW, TK/DL1CW

1714

~~PSE~~
TNX QSL via DARC

vy 73 and cuagn ~~soon from somewhere~~ else!

qsl print ELLI OK1FXX www.qsl.cz

80M DXCC QSL CARDS ON4UN

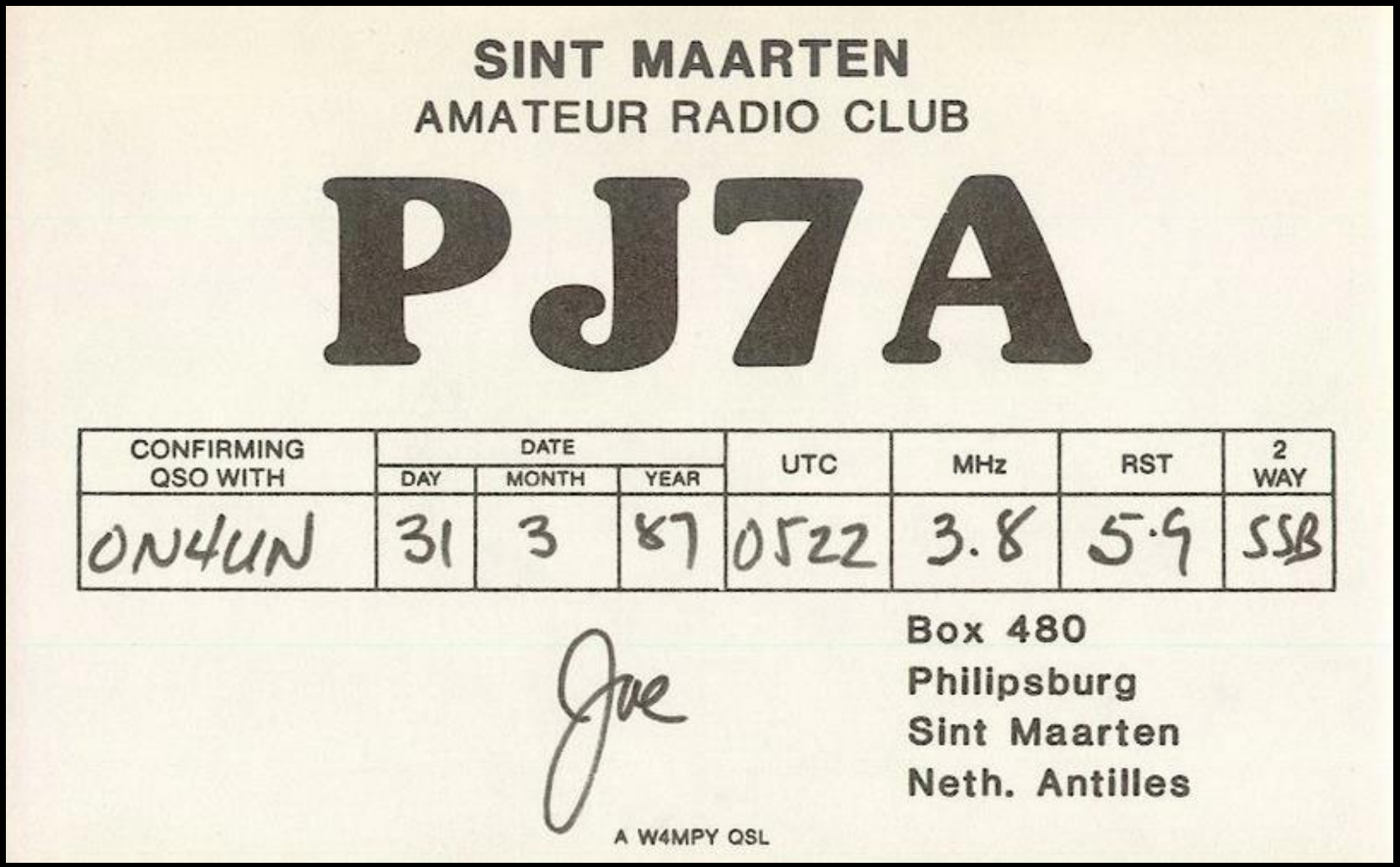

SINT MAARTEN
AMATEUR RADIO CLUB

PJ7A

CONFIRMING QSO WITH	DATE			UTC	MHz	RST	2 WAY
	DAY	MONTH	YEAR				
ON4UN	31	3	87	0522	3.8	5-9	SSB

Joe

Box 480
Philipsburg
Sint Maarten
Neth. Antilles

A W4MPY QSL

80M DXCC QSL CARDS ON4UN



80M DXCC QSL CARDS ON4UN



80M DXCC QSL CARDS ON4UN

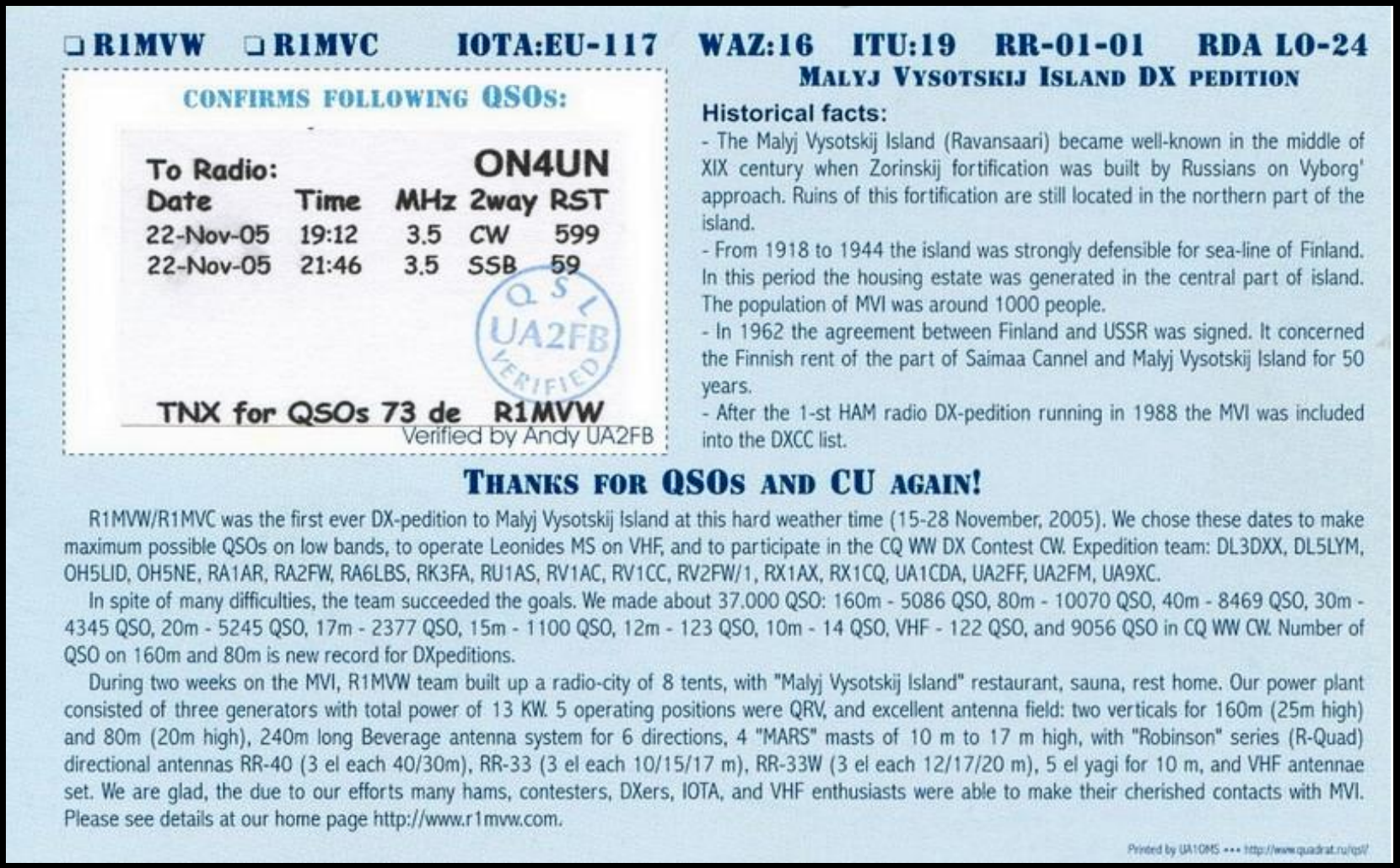

❑ R1MVW ❑ R1MVC IOTA:EU-117 WAZ:16 ITU:19 RR-01-01 RDA LO-24

MALYJ VYSOTSKIJ ISLAND DX PEDITION

CONFIRMS FOLLOWING QSOs:

To Radio: ON4UN

Date	Time	MHz	2way	RST
22-Nov-05	19:12	3.5	CW	599
22-Nov-05	21:46	3.5	SSB	59

QSL UA2FB VERIFIED

TNX for QSOs 73 de R1MVW

Verified by Andy UA2FB

Historical facts:

- The Malyj Vysotskij Island (Ravansaari) became well-known in the middle of XIX century when Zorinskij fortification was built by Russians on Vyborg' approach. Ruins of this fortification are still located in the northern part of the island.
- From 1918 to 1944 the island was strongly defensible for sea-line of Finland. In this period the housing estate was generated in the central part of island. The population of MVI was around 1000 people.
- In 1962 the agreement between Finland and USSR was signed. It concerned the Finnish rent of the part of Saimaa Cannel and Malyj Vysotskij Island for 50 years.
- After the 1-st HAM radio DX-pedition running in 1988 the MVI was included into the DXCC list.

THANKS FOR QSOs AND CU AGAIN!

R1MVW/R1MVC was the first ever DX-pedition to Malyj Vysotskij Island at this hard weather time (15-28 November, 2005). We chose these dates to make maximum possible QSOs on low bands, to operate Leonides MS on VHF, and to participate in the CQ WW DX Contest CW. Expedition team: DL3DXX, DL5LYM, OH5LID, OH5NE, RA1AR, RA2FW, RA6LBS, RK3FA, RU1AS, RV1AC, RV1CC, RV2FW/1, RX1AX, RX1CQ, UA1CDA, UA2FF, UA2FM, UA9XC.

In spite of many difficulties, the team succeeded the goals. We made about 37.000 QSO: 160m - 5086 QSO, 80m - 10070 QSO, 40m - 8469 QSO, 30m - 4345 QSO, 20m - 5245 QSO, 17m - 2377 QSO, 15m - 1100 QSO, 12m - 123 QSO, 10m - 14 QSO, VHF - 122 QSO, and 9056 QSO in CQ WW CW. Number of QSO on 160m and 80m is new record for DXpeditions.

During two weeks on the MVI, R1MVW team built up a radio-city of 8 tents, with "Malyj Vysotskij Island" restaurant, sauna, rest home. Our power plant consisted of three generators with total power of 13 KW. 5 operating positions were QRV, and excellent antenna field: two verticals for 160m (25m high) and 80m (20m high), 240m long Beverage antenna system for 6 directions, 4 "MARS" masts of 10 m to 17 m high, with "Robinson" series (R-Quad) directional antennas RR-40 (3 el each 40/30m), RR-33 (3 el each 10/15/17 m), RR-33W (3 el each 12/17/20 m), 5 el yagi for 10 m, and VHF antennae set. We are glad, the due to our efforts many hams, contesters, DXers, IOTA, and VHF enthusiasts were able to make their cherished contacts with MVI. Please see details at our home page http://www.r1mvw.com.

Printed by UA1OMS ••• http://www.quadrat.ru/qsl/

80M DXCC QSL CARDS ON4UN



80M DXCC QSL CARDS ON4UN

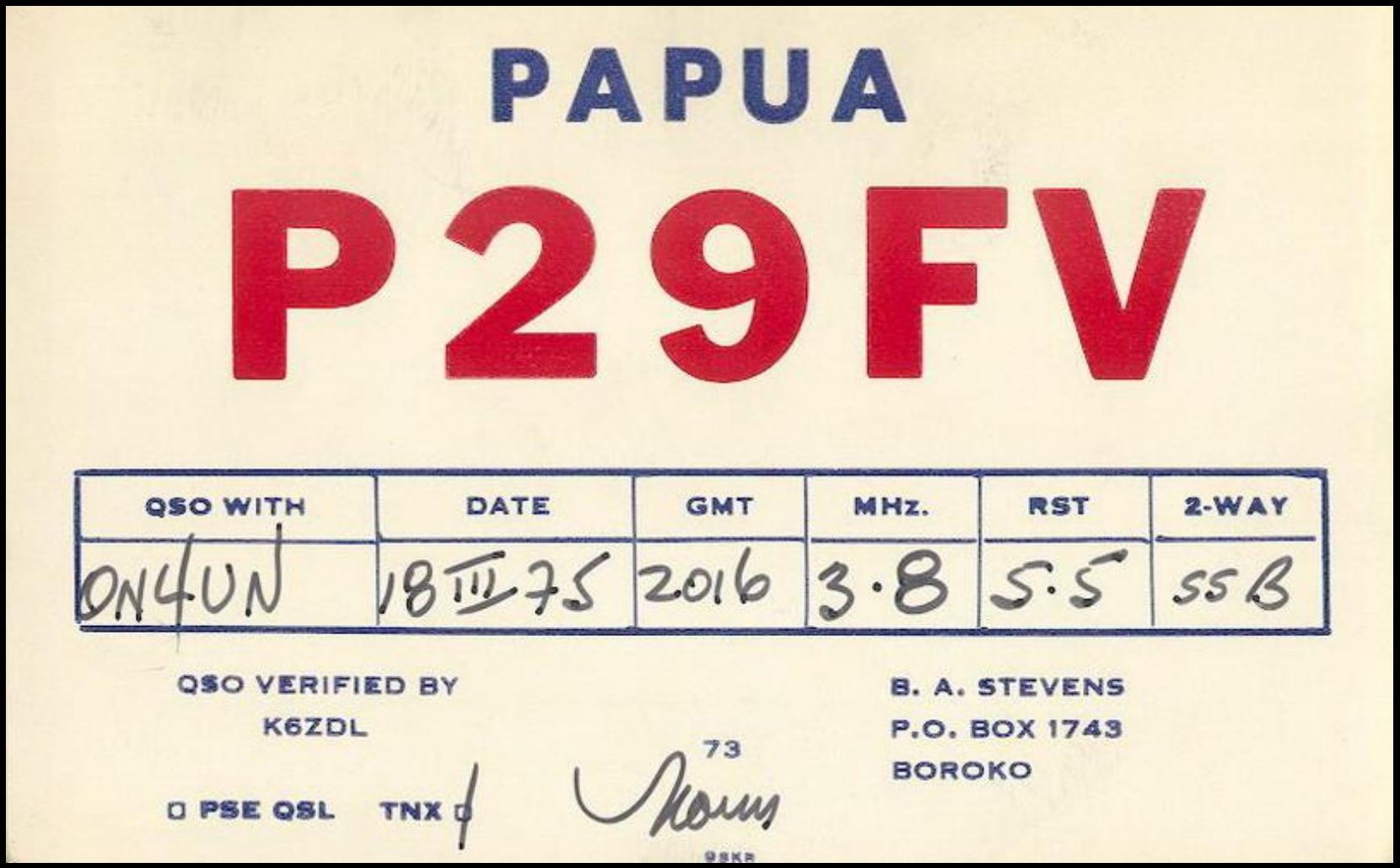

PAPUA TERRITORY

80M DXCC QSL CARDS ON4UN



80M DXCC QSL CARDS ON4UN

PA3CXC/STØ South Sudan

To Radio ON4UN — Confirming 2-way QSO

April, 1990	GMT	MHz	2-WAY	RST
		28	SSB/CW	59(9)
		21	SSB/CW	59(9)
		14	SSB/CW	59(9)
		7.0	SSB/CW	59(9)
23	20 52	3.5	~~SSB~~/CW	59(9)



All YAESU Equipment:
FT-767GX, FT-747GX
TET 3ele & Butternut HF6V

QSL Manager
JOHN Fung Loy PA3CXC

Operators:

PA3CXC	John Fung Loy
PA3CWM	Henk v. d. Honing
PA3DFT	Hans J. Ham
DJ9ZB	Franz Langner
IK1HJS	Carlo de Mari

QSO
Verified by .....

80M DXCC QSL CARDS ON4UN



Kapoeta

SUDAN

Background: Sudan is the largest country in Africa, with an area of one million square miles. In the South, the Nile, the longest river in the world runs from Lake Victoria in Uganda, through Sudan and Egypt in the North and enters the Mediterranean Sea. Sudan is a multi-racial, multi-religious and multi-cultural society. It has been at war with itself since 1983. The war is due to racial, religious and cultural divisions in the country. The effects of war on the civilian population have been enormous. A large proportion of the civilian population has been driven into destitution and despair. They have been driven across borders into Ethiopia, Kenya, Zaire and Uganda, living in camps. Others faced internal displacement living in makeshift camps in and around Khartoum. Generally, they all face poverty, poor health services and diseases leading to a high mortality rate among children and the elderly.

S.R.R.A.

As a result of the detoriating situation in the country due to civil war, the Sudan Relief and Rehabilitation Association was established in order to alleviate this human suffering. The SRRA is to canvass for funds and material aids, and to provide for emergency relief, rehabilitation and long term development of the displaced Sudanese. The SRRA promotes awareness in the International community about the war in the Sudan and human rights abuses by the Sudanese regime, through participation in International conferences, organising seminars, talks and publications. The ham radio activity has been much appreciated and the SRRA gratefully accepted the funds and donations for their aims.

We want to express our sincere gratitude to the following who have kindly co-operated: Yaesu Europe B.V., NCDXF, SRRA/SPLA, Soracom, MCR, VERON, Dagoe Foundation, Hunsingo, Unicef, ICRC, H.I.DX.F, CQ Magazine, CQ ham radio, EUDXF, the Kenyan Embassy and contributors/ donators.

QSL Card thanks to PA3CXC



YAESU

Card Provided by Yaesu Musen Co.

80M DXCC QSL CARDS ON4UN



ALDABRA

80M DXCC QSL CARDS ON4UN

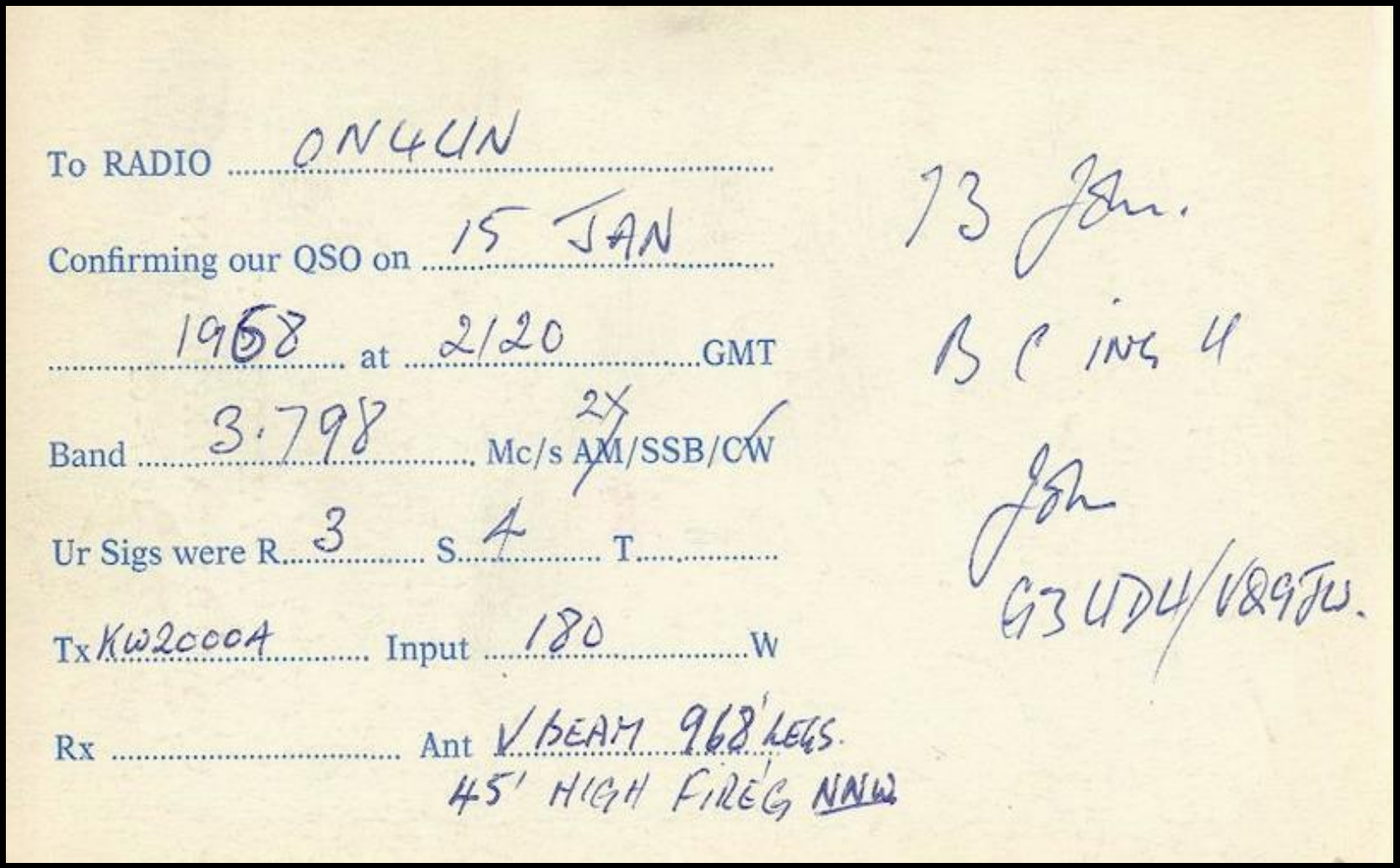

80M DXCC QSL CARDS ON4UN

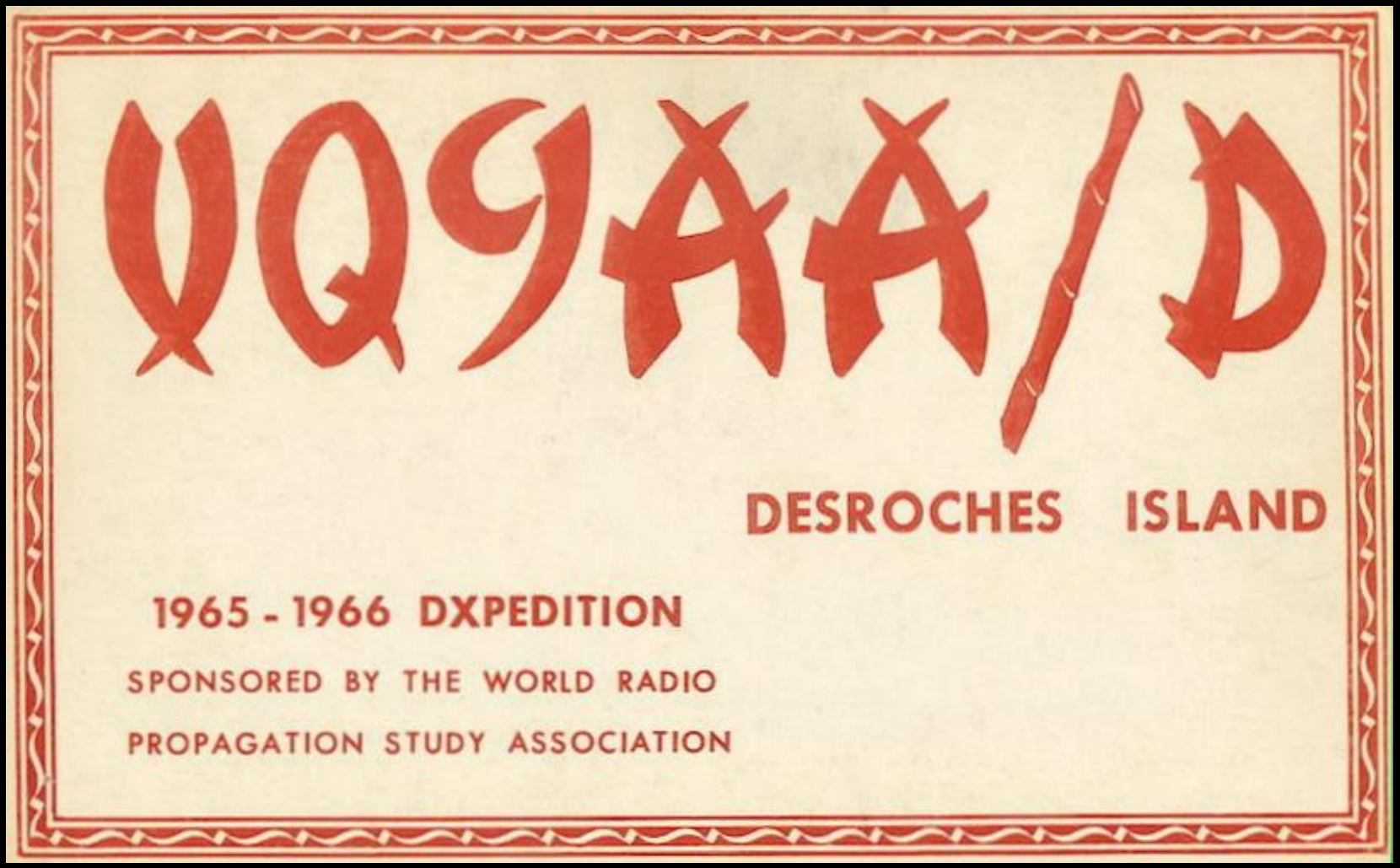

80M DXCC QSL CARDS ON4UN

1965-1966 DXpedition

VQ9AA/D OPERATOR **Desroches Island**

DON MILLER - W9WNV

Equipment:
Gear: **Collins** S-Line (32S3, 75S3B)
Antennas: **Waters Vertical & Accessories**
Electro-Voice microphones

"Cecil"

Call	Date	GMT	MCS	Mode	R(S)T
ON4UN	10-22-66	2035	3 5	2XSSB	5-5

QSL Via W4ECI

80M DXCC QSL CARDS ON4UN



PEOPLES DEM REP OF YEMEN

80M DXCC QSL CARDS ON4UN

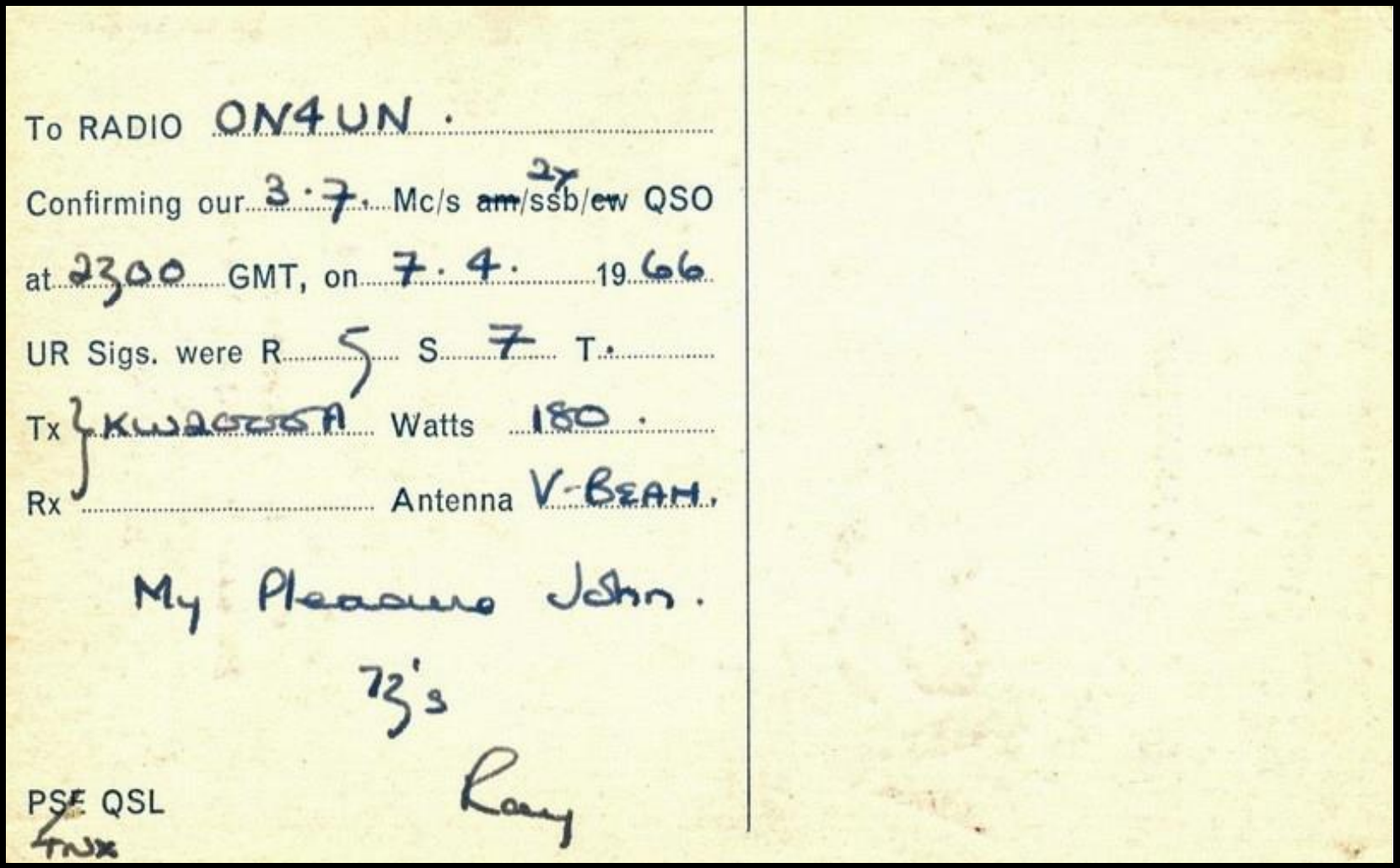
To RADIO ON4UN .

Confirming our 3.7. Mc/s ~~am~~/ssb/~~cw~~ QSO

at 2300 GMT, on 7.4. 1966

UR Sigs. were R 5 S 7 T .

Tx KW2000A Watts 180 .

Rx Antenna V-BEAM.

My Pleasure John.

73's

Ray

PSE QSL

TNX

80M DXCC QSL CARDS ON4UN



KURIA MURIA ISLAND

80M DXCC QSL CARDS ON4UN

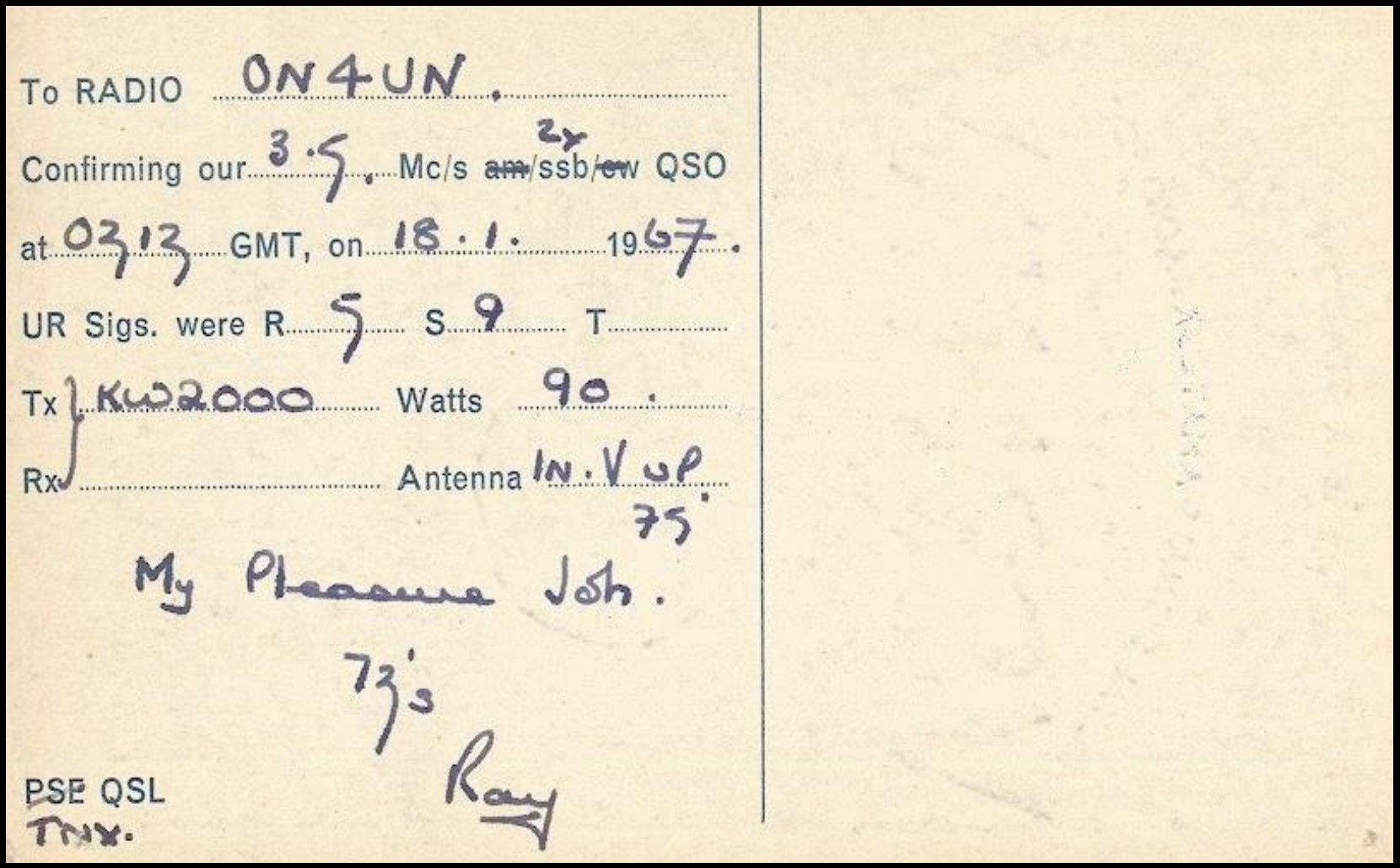

To RADIO ON4UN.

Confirming our 3.5. 2x Mc/s ~~am~~/ssb/~~cw~~ QSO

at 0313 GMT, on 18.1. 1967.

UR Sigs. were R 5 S 9 T

Tx } KW2000 Watts 90.

Rx

Antenna IN.V up 75'

My Pleasure Joh.

73's

Ray

PSE QSL

Tnx.

80M DXCC QSL CARDS ON4UN



KURIA MURIA ISLAND

80M DXCC QSL CARDS ON4UN

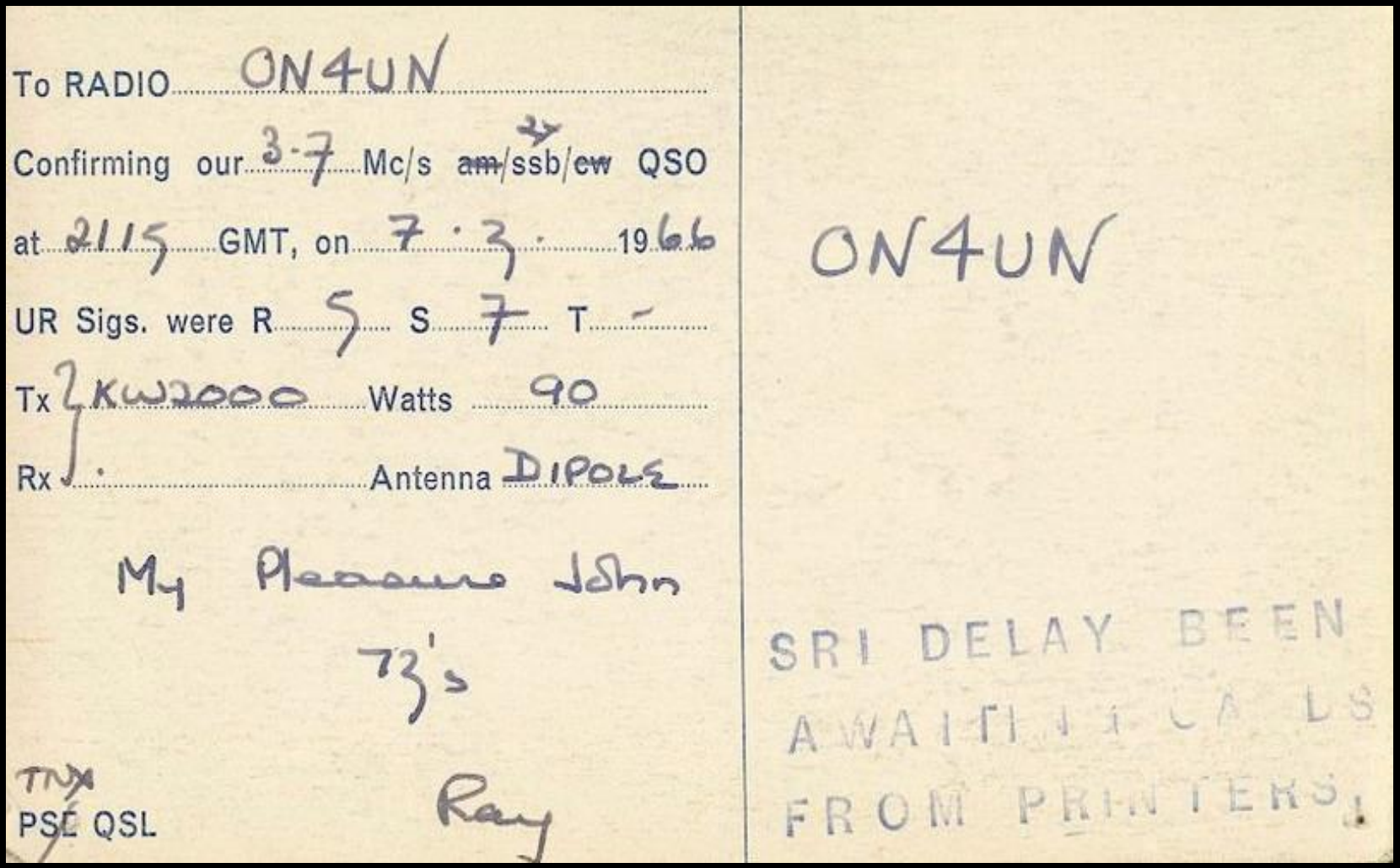

To RADIO ON4UN

Confirming our 3.7 Mc/s ~~am~~/ssb/~~cw~~ QSO

at 2115 GMT, on 7.3. 1966

UR Sigs. were R 5 S 7 T -

Tx 2 KW2000 Watts 90

Rx J. Antenna DIPOLE

My Pleasure John

73's

TNX

PSE QSL

Ray

ON4UN

SRI DELAY BEEN

AWAITING CARDS

FROM PRINTERS.

80M DXCC QSL CARDS ON4UN

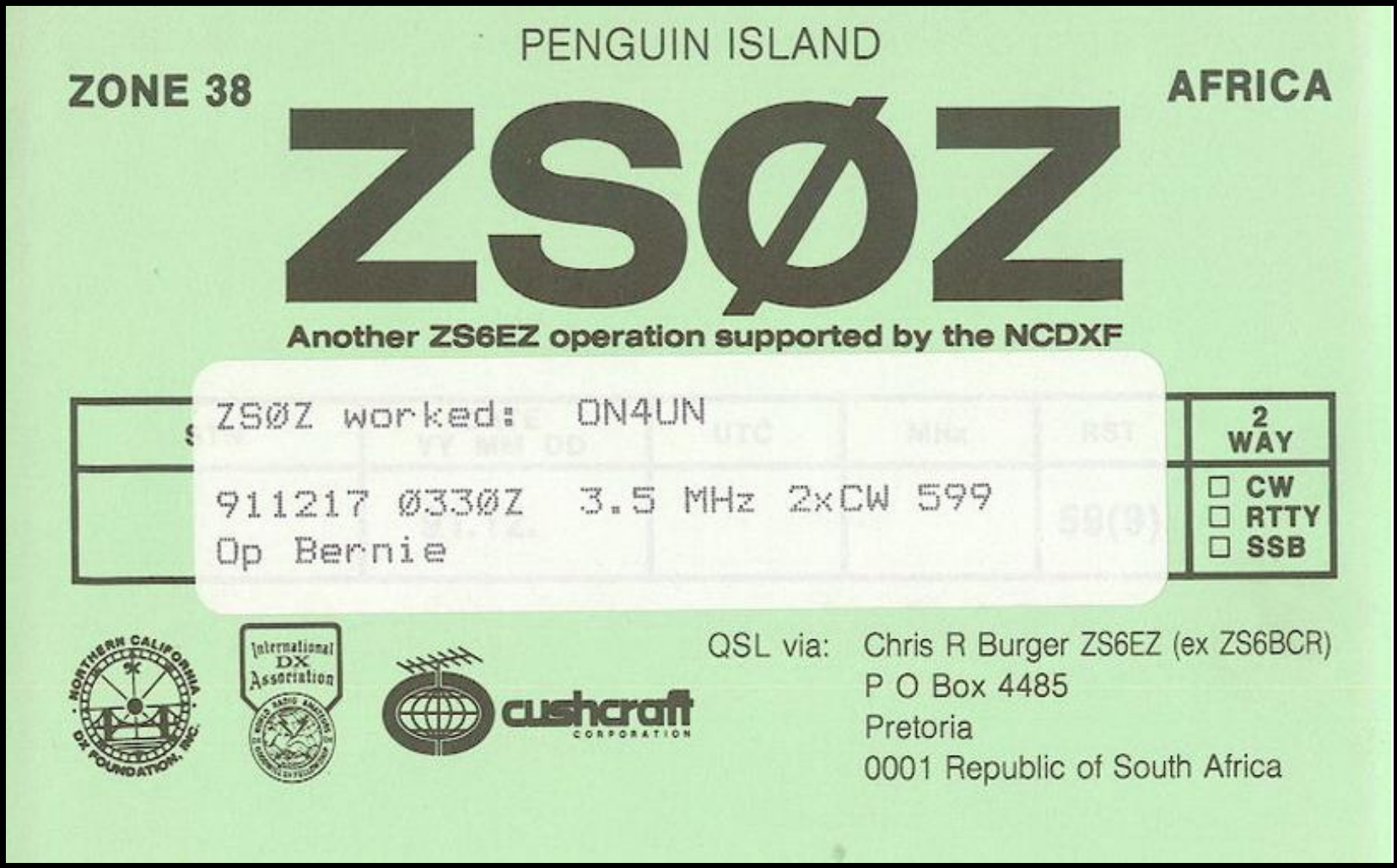

80M DXCC QSL CARDS ON4UN

The Penguin Islands are a string of 13 guano islands situated along the west coast of Southern Africa, off the Republic of Namibia. They were annexed by the British in the mid 19th century as part of the Cape Province (now part of the RSA). They therefore predate Namibia as an administrative entity. They are currently protected as nature reserves.
We operated from Penquin Island, in Lüderitz Bay (26 37 S 015 09 E). The island is about 1200 X 500 m, and our one tower was mounted at its peak (49 m amsl). The island is inhabited by many thousands of gulls, and a number of cormorants. There is almost no vegetation. A few derelict buildings from an old guano mine still stand on the eastern side.
We erected four rotatable Yagi antennas and three independent stations while on the island. The WARC band signal was radiated by an A3WS beam supplied by Cushcraft. The 10m monobander was supplied by INDEXA for the previous ZS9Z/ZS1 operation. The low band antenna was the same Battle Creek Special used at 3Y5X, and made available courtesy of WØCD, W8UVZ and K8GG through the NCDXF. Cabletronics kindly supplied 200m of RG-213 at cost.
An attempt was made to give extensive coverage to Europe and Japan (where the islands have remained high on wanted lists) as well as both low bands and WARC bands. In spite of indifferent conditions, these goals were met. Over 140 non-African stations were worked on 160 m alone.
NCDXF came through yet again with major financial support. Other contributors include TI2HP, W1JR and ZS5NK. K1MM, WØZV, ZS6WB (FL2100Z, 6 m equipment), ZS6P (2 generators) and ZS6BRZ (TH5DX) assisted with the logistics. The operators supplied 4 transceivers, two HF amplifiers, various towers, and two vehicles with trailers to get to and from Lüderitz harbour. SAPT issued the first ever ZSØ callsign especially for this operation.
The picture shows our first view of Penguin Island across the bows of the yacht "Sagitta". The skipper, Hans Rogge, did an excellent job.

ZSØZ

DECEMBER 1991

Operators:
Chris R Burger, ZS6EZ (then ZS6BCR; also ZSØZ, ZS3Z, ZS9Z, V51Z)
Bernie van der Walt ZS4TX (also ZS9X, 7P8EN)
Rad Handfield-Jones ZS6RAD (Ex ZS4AAB until 1990)
Jan van Niekerk ZS6NW (then ZS6BUV)
Ilzé van Niekerk (Jan's wife; played cook on the island)



80M DXCC QSL CARDS ON4UN



80M DXCC QSL CARDS ON4UN

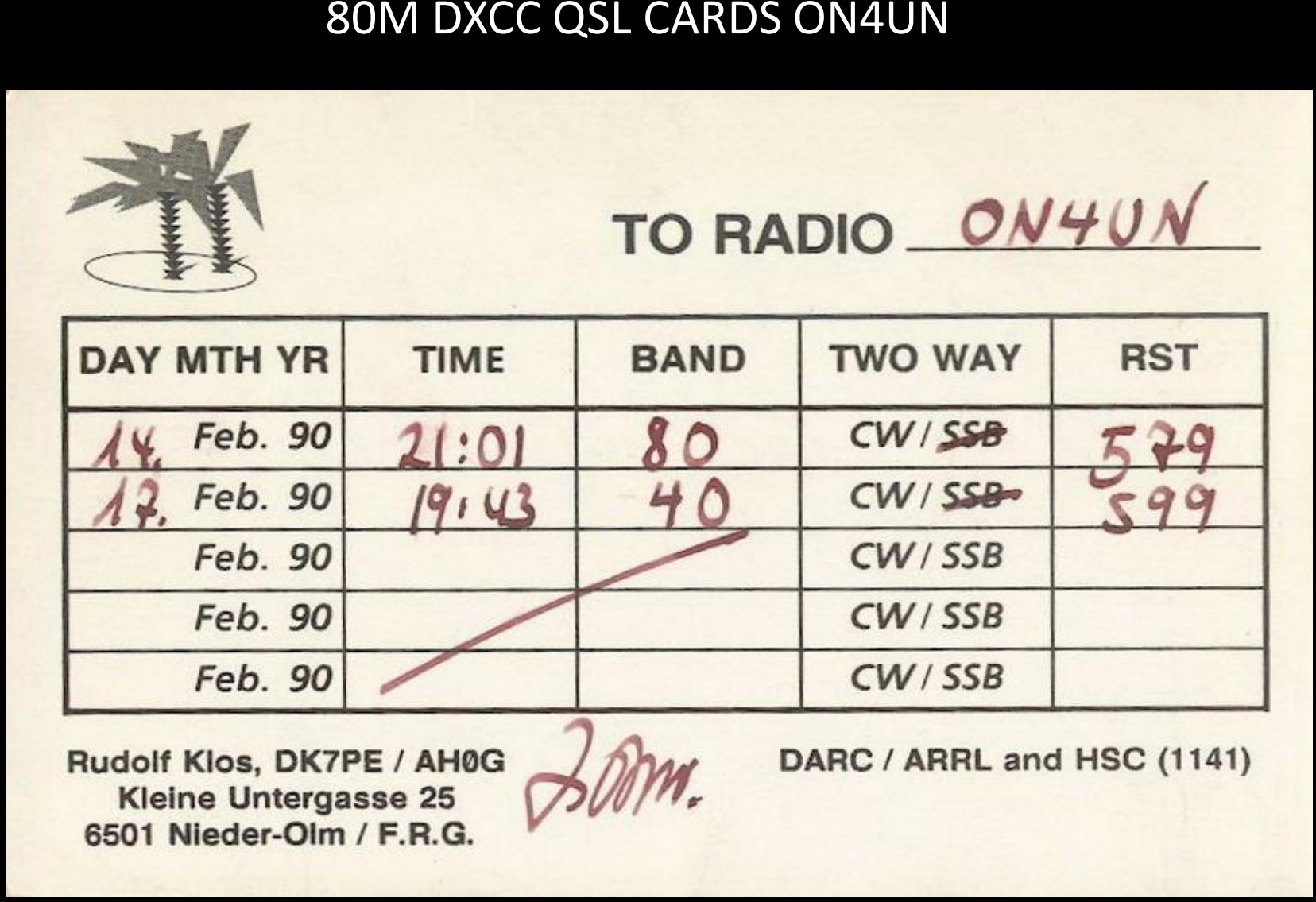

TO RADIO ON4UN

DAY MTH YR	TIME	BAND	TWO WAY	RST
14. Feb. 90	21:01	80	CW / ~~SSB~~	579
17. Feb. 90	19:43	40	CW / ~~SSB~~	599
Feb. 90			CW / SSB	
Feb. 90			CW / SSB	
Feb. 90			CW / SSB	

Rudolf Klos, DK7PE / AH0G
Kleine Untergasse 25
6501 Nieder-Olm / F.R.G.

200m.

DARC / ARRL and HSC (1141)

Calls used: ON4UN, OR4UN, OQ4UN, OO4UN
OQ1T, OT0T - OT9T, OR1 - OR3T

ON4UN

364 countries confirmed

April 2018

1 country missing: P5 (N Korea)

80M DXCC

Updated: 6 nov 2018

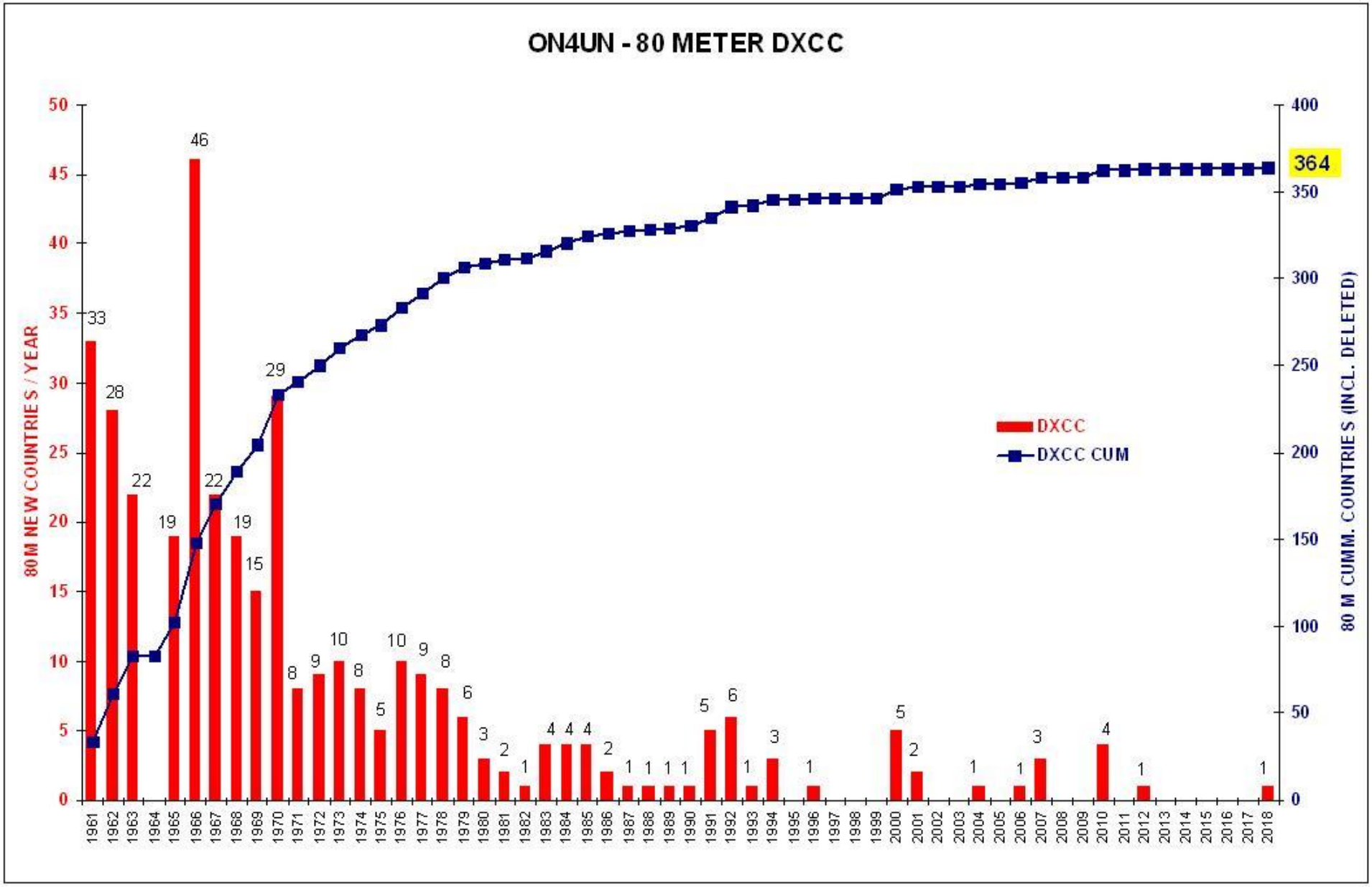
ON4UN - 80 METER DXCC
80 M NEW COUNTRIES / YEAR
80 M CUMM. COUNTRIES (INCL. DELETED)
DXCC
DXCC CUM
364
0 5 10 15 20 25 30 35 40 45 50
0 50 100 150 200 250 300 350 400
33 28 22 19 46 22 19 15 29 8 9 10 8 5 10 9 8 6 3 2 1 4 4 4 2 1 1 1 1 5 6 1 3 1 5 2 1 1 3 4 1 1
1961 1962 1963 1964 1965 1966 1967 1968 1969 1970 1971 1972 1973 1974 1975 1976 1977 1978 1979 1980 1981 1982 1983 1984 1985 1986 1987 1988 1989 1990 1991 1992 1993 1994 1995 1996 1997 1998 1999 2000 2001 2002 2003 2004 2005 2006 2007 2008 2009 2010 2011 2012 2013 2014 2015 2016 2017 2018

THE END