



BREVARD COUNTY
EMERGENCY
OPERATIONS
CENTER

PRIMARY 147.135 R
SECONDARY 444.525R T103.5
17 miles



PCARS
COMMEN.





PRIMARY 147.360 R
SECONDARY 146.940 R
TERTIARY 145.19 R
17 miles



BREVARD COUNTY
AMERICAN RED CROSS
HEADQUARTERS

THE PCARS OPERATING AREA
COVERS 1/3 OF BREVARD COUNTY
OR APPROX 320 SQ MILES

PRIMARY 146.850R
SECONDARY 146.610R
TERTIARY 146.580S



S
H
E
L
T
E
R
S

8 OR MORE
DESIGNATED
SHELTERS
AVAILABLE
INCLUDING ONE
SPECIAL NEEDS
SHELTER

SOUTH BREVARD COUNTY ARES COMMUNICATIONS PLAN