

# APRS

## The Power of APRS

***Madison County - May 6, 2009***

**Presented by:**

***Tim Cunningham - N8DEU***

**Alabama APRS Coordinator**

***[n8deu@amsat.org](mailto:n8deu@amsat.org)***

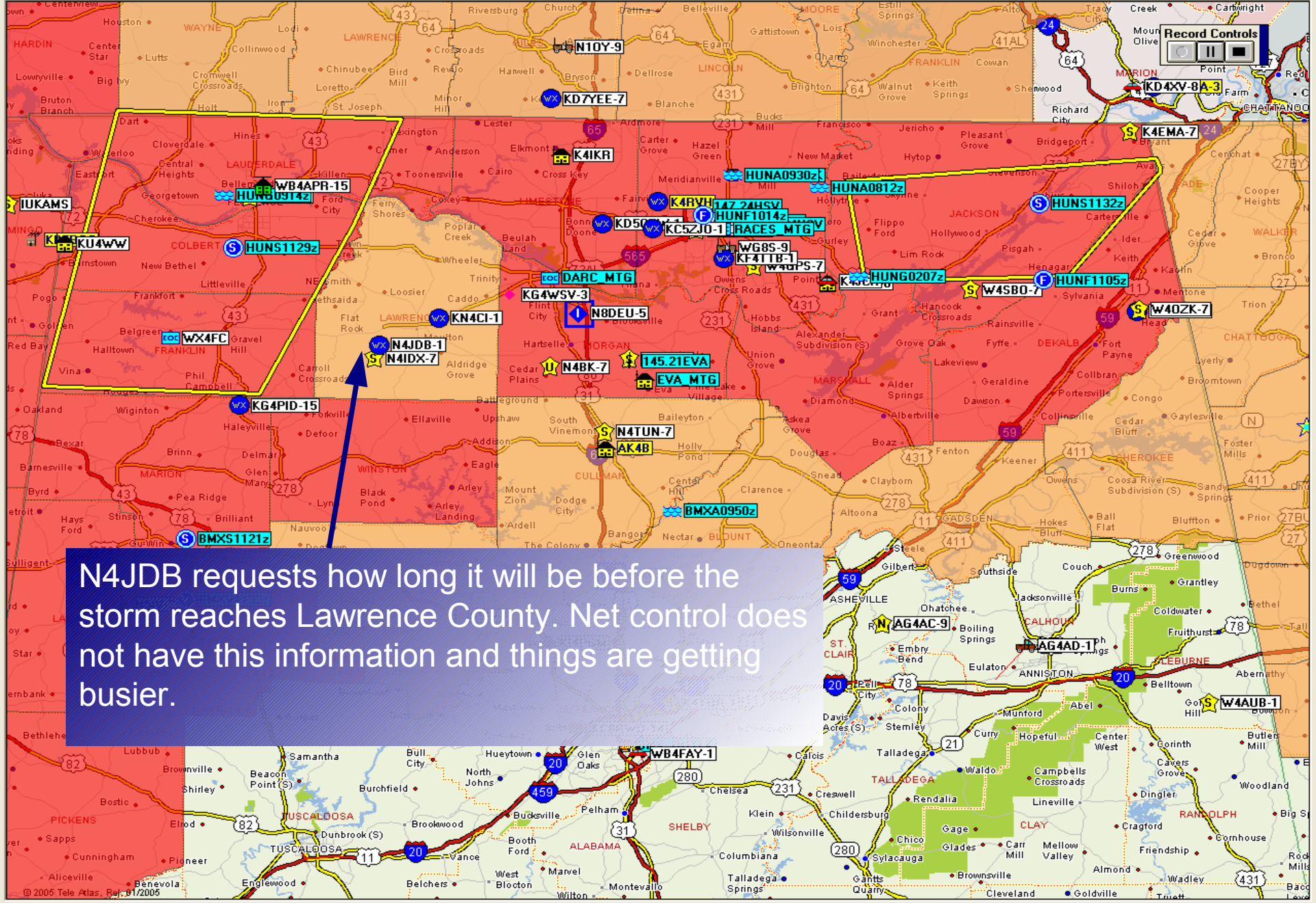
***[n8deu@arri.net](mailto:n8deu@arri.net)***

***[n8deu@qsl.net](mailto:n8deu@qsl.net)***

# APRS - 06-MAY-09

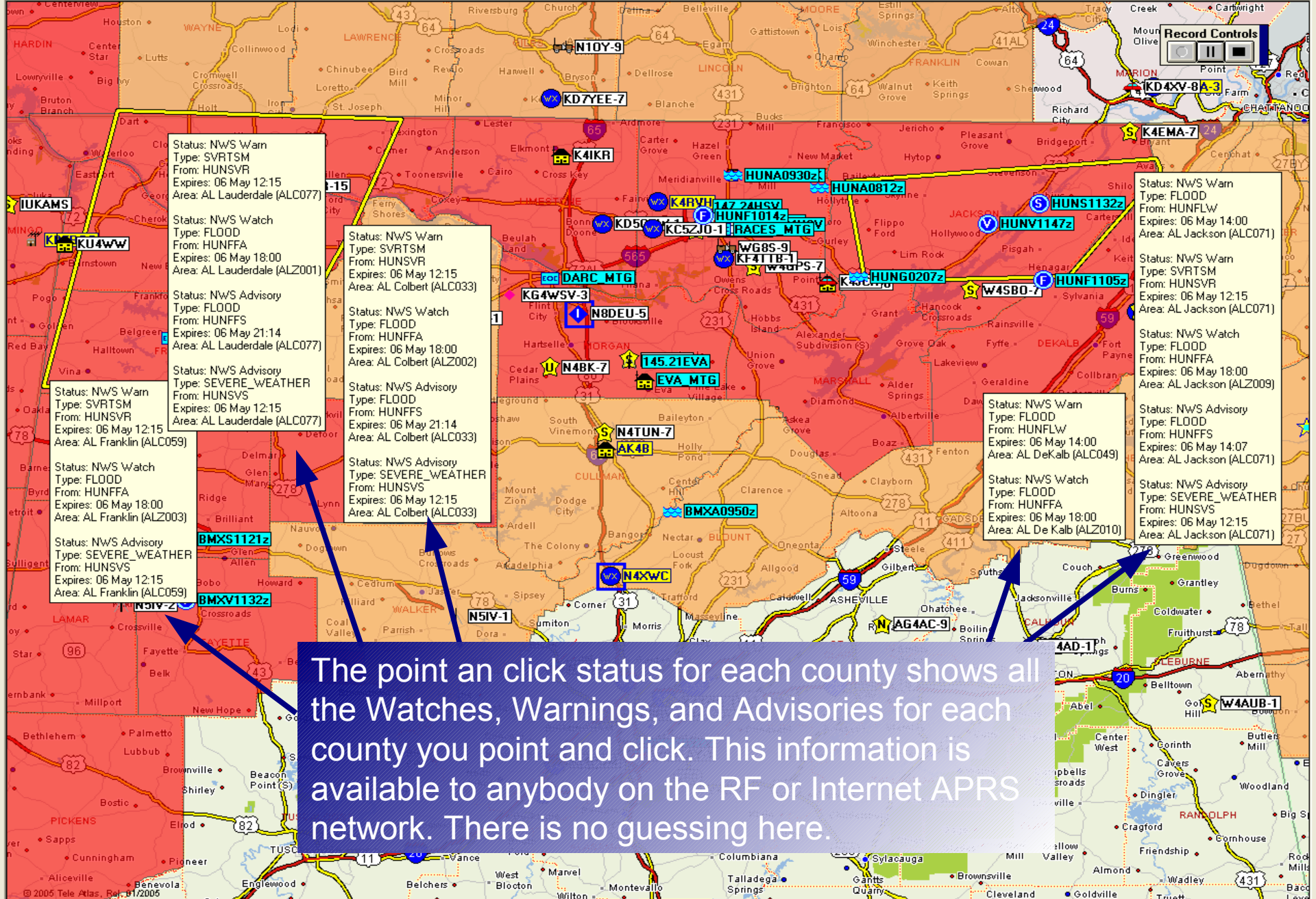
## *Alabama Packet Radio System*

- The weather net was activated around 6:30am on 06-MAY-09
- Every county in the HUN NWS area in North Alabama had pending warnings except for 2 that had watches posted
- As the net became active some of the pending bulletins were announced
- With APRS we have a full view of what was active instantly to augment the Voice Net
- It was a busy morning
- All those on the Voice Net did an outstanding job



N4JDB requests how long it will be before the storm reaches Lawrence County. Net control does not have this information and things are getting busier.





The point an click status for each county shows all the Watches, Warnings, and Advisories for each county you point and click. This information is available to anybody on the RF or Internet APRS network. There is no guessing here.

35.17.28N  
86.51.51W

A spotter reports a Tornado heard near Browns Ferry Rd and Balch Rd. An object is placed on the map titled TOR\_SPOTD. Just click on the location, select Object Editor from the Action menu, and enter the data and the symbol type.

Record Controls

Object Editor

Last Updated

Identifier

Latitude

Longitude

TOR\_SPOTD

34.42.43N

086.46.08W

Comment

Symbol

O'ly

Tornado

Auto update

object posit

Active object

Course

Speed

deg

kt

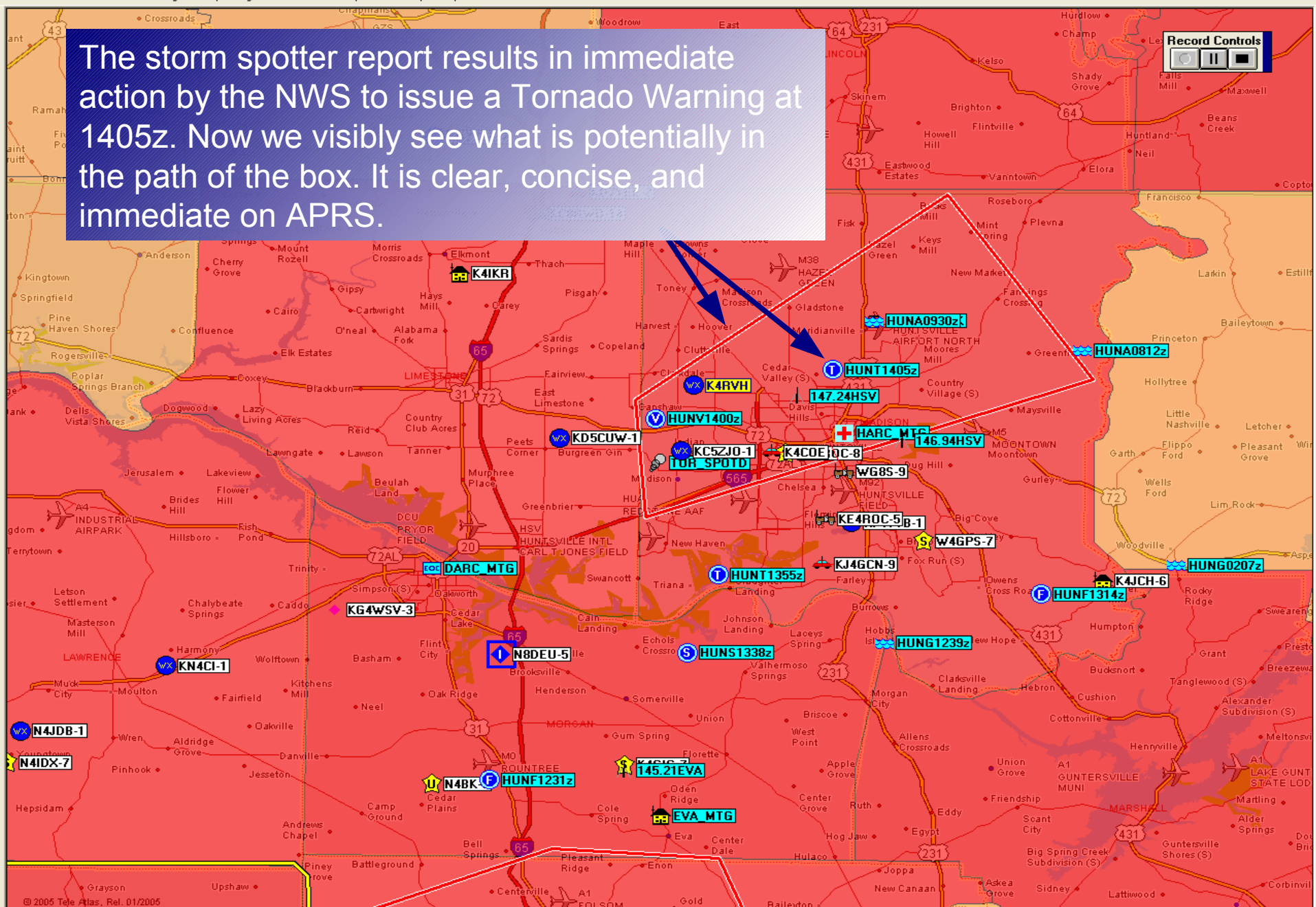
Ok

Cancel

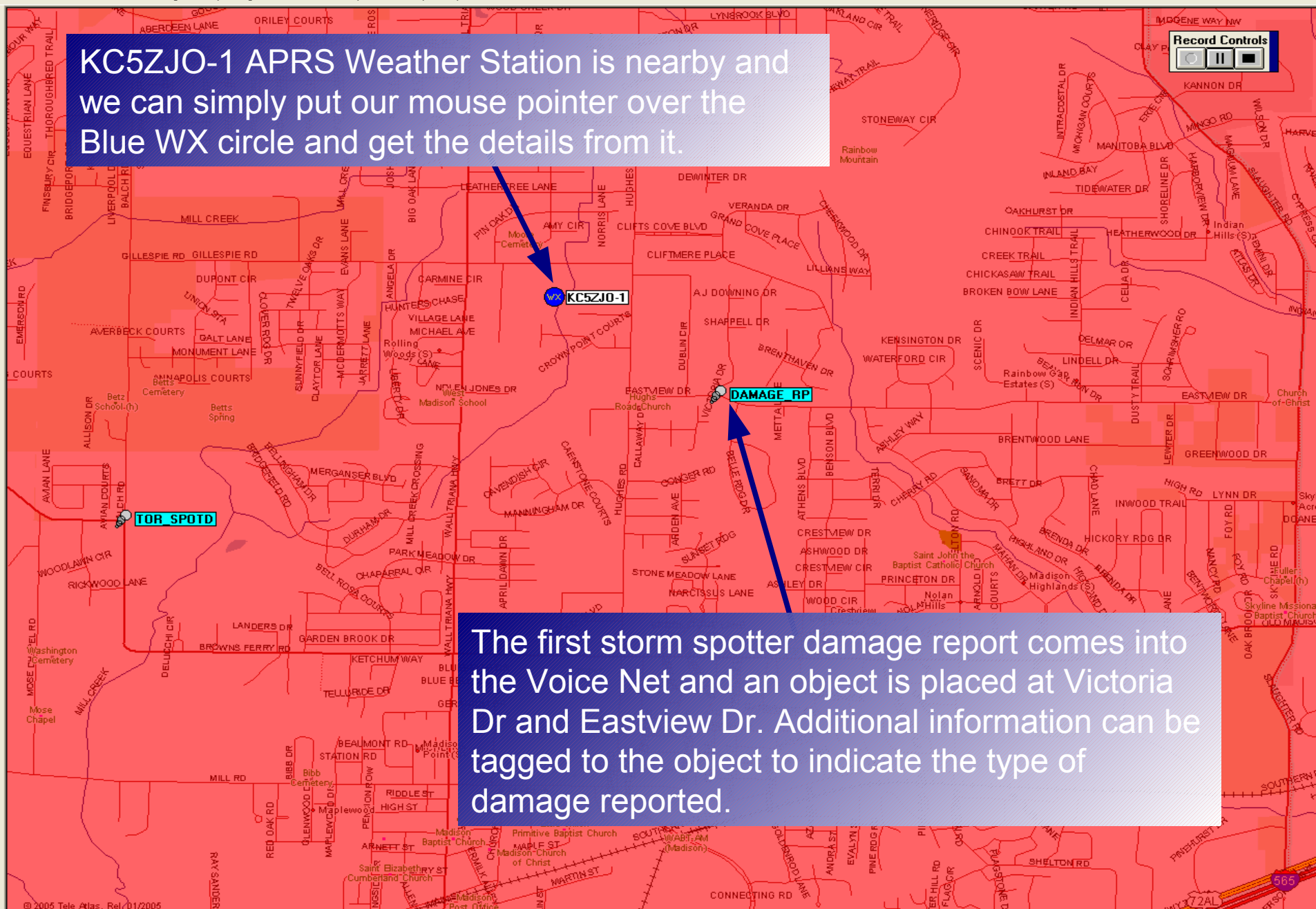
If we know the course and speed of the Object we can make it move and update automatically. This is what APRS does when a beacon is not heard from a moving mobile station if enabled. A new post puts it back on course.



The storm spotter report results in immediate action by the NWS to issue a Tornado Warning at 1405z. Now we visibly see what is potentially in the path of the box. It is clear, concise, and immediate on APRS.



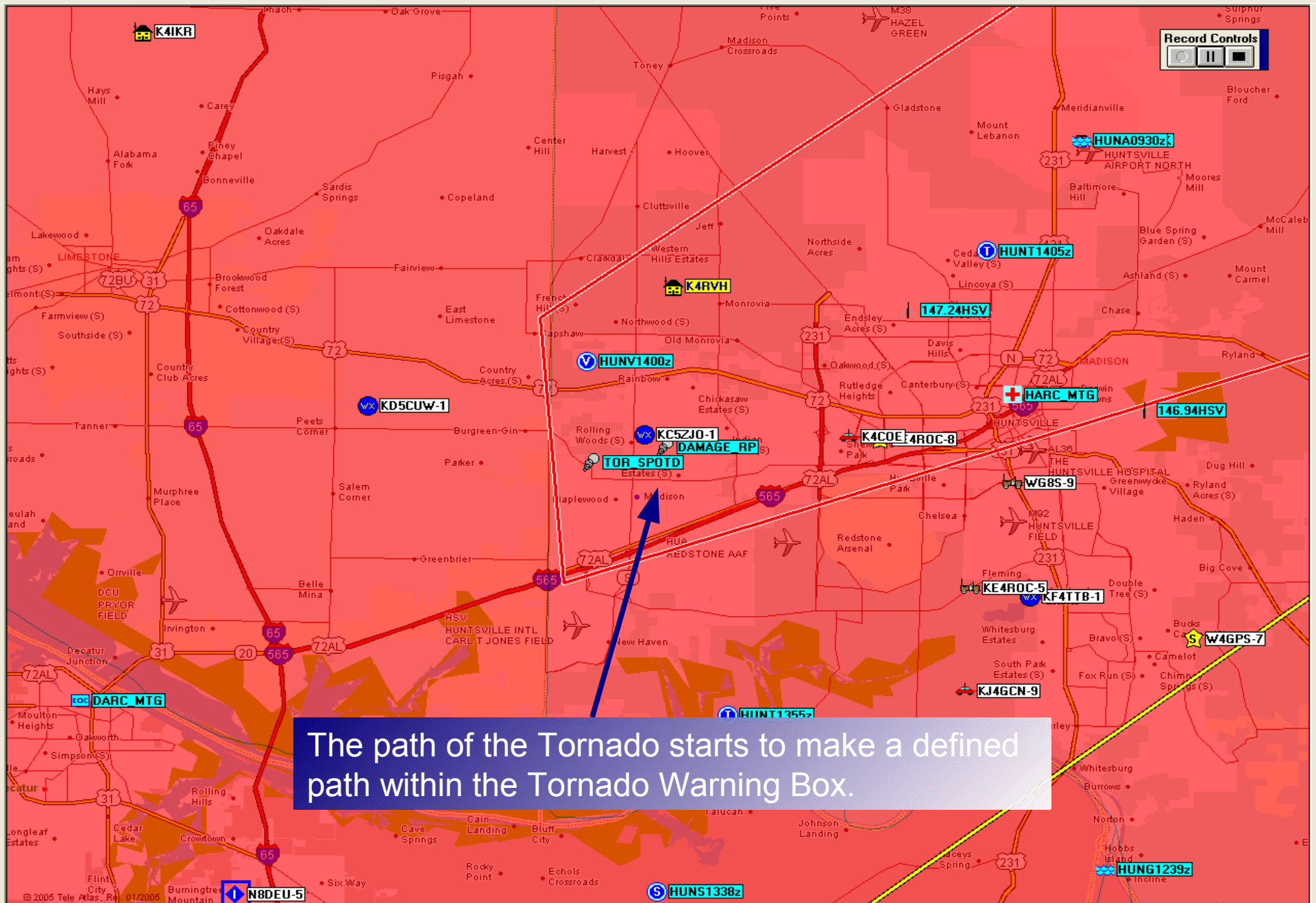
KC5ZJO-1 APRS Weather Station is nearby and we can simply put our mouse pointer over the Blue WX circle and get the details from it.



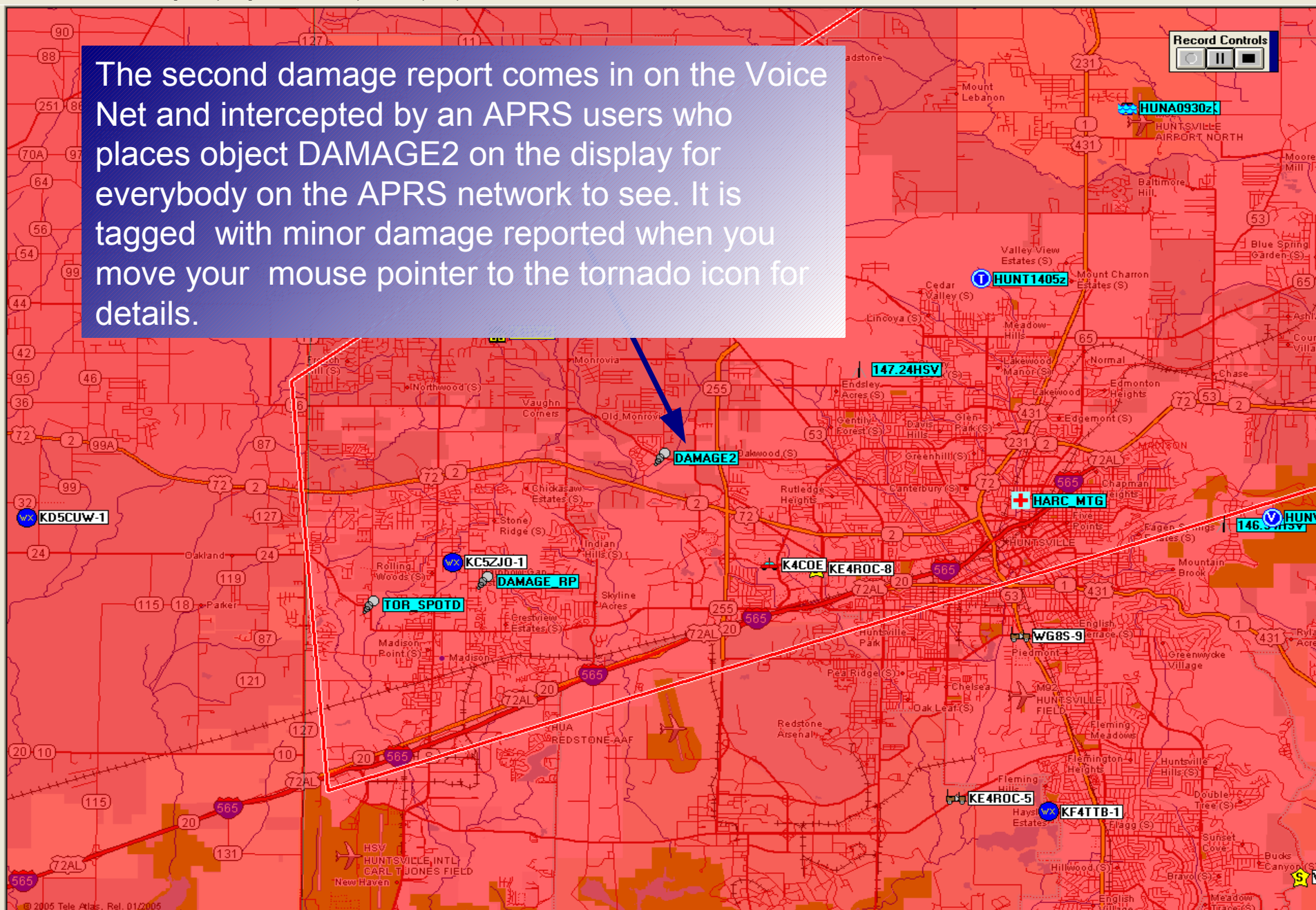
The first storm spotter damage report comes into the Voice Net and an object is placed at Victoria Dr and Eastview Dr. Additional information can be tagged to the object to indicate the type of damage reported.

Record Controls

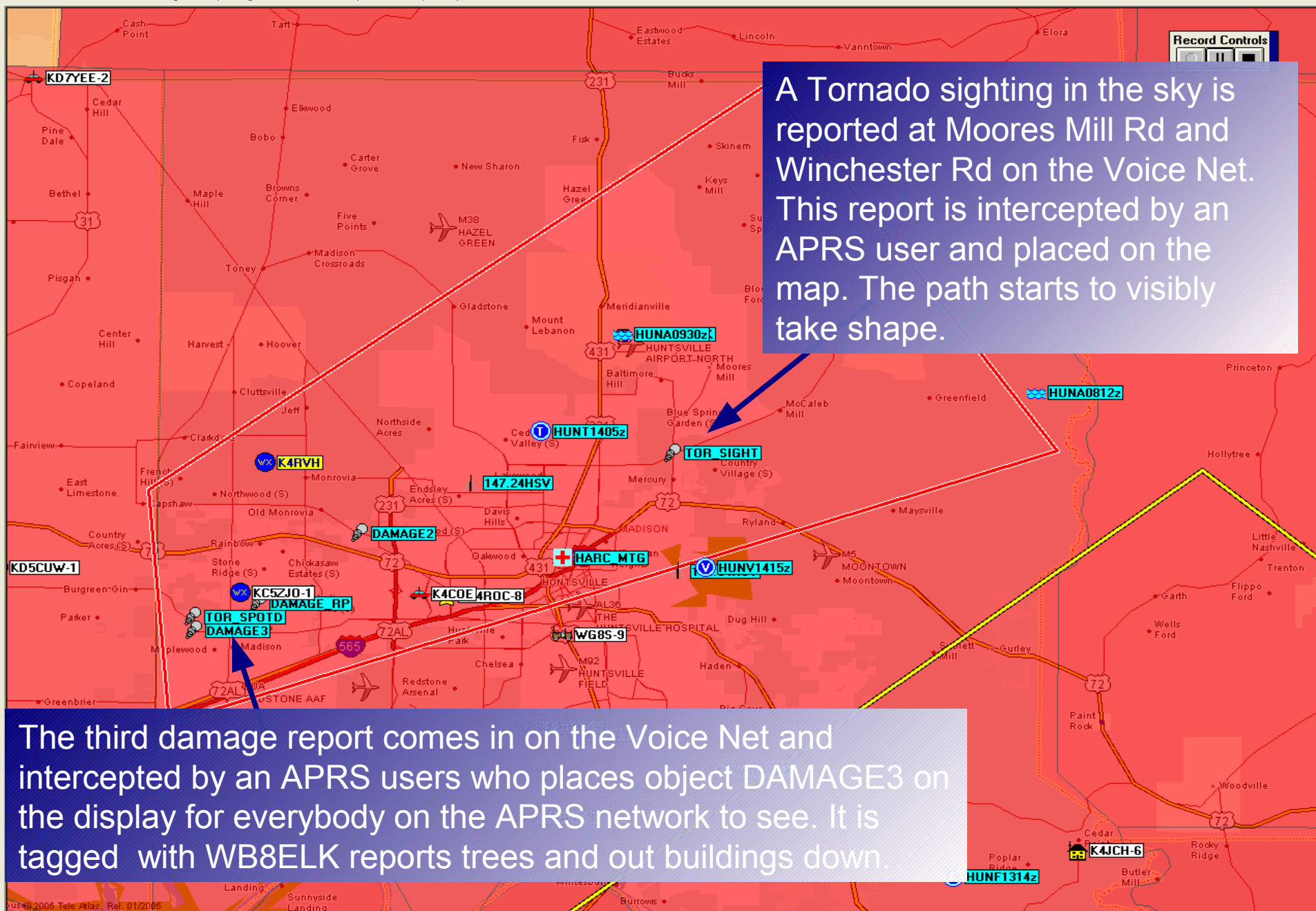




The second damage report comes in on the Voice Net and intercepted by an APRS users who places object DAMAGE2 on the display for everybody on the APRS network to see. It is tagged with minor damage reported when you move your mouse pointer to the tornado icon for details.



Record Controls



A Tornado sighting in the sky is reported at Moores Mill Rd and Winchester Rd on the Voice Net. This report is intercepted by an APRS user and placed on the map. The path starts to visibly take shape.

The third damage report comes in on the Voice Net and intercepted by an APRS users who places object DAMAGE3 on the display for everybody on the APRS network to see. It is tagged with WB8ELK reports trees and out buildings down.





# APRS – Get the Picture?

- It should be clear APRS delivers real time information
- We know where the NWS bulletins are located
- We know where the spotters are located
- We know where damage has been reported
- The picture of danger is clear and concise
- APRS fills in the missing gaps of the picture
- Messages can be sent via the APRS data network when the voice repeater is out of range for some spotters
- APRS augments the SKYWARN Voice Net
- A Voice Net can be up and running quickly with all the NWS bulletins at their fingertips with APRS
- Why wait until somebody staffs the NWS station
- The time between danger and death is too short

# APRS – Get the Picture?

- **Situational awareness is key to precise and timely information**
- **What happens when an area is so devastated and there are no street signs**
  - With APRS we know where you are
  - Reports can be plotted easily
  - Information is immediate
- **Want NWS bulletins faster with more meaning to situational awareness?**
  - Faster than NOAA weather radio alert
  - Faster than SKYWARN Voice Net alert
- **Get on the APRS tactical communication data network**



# Next Step?

- **APRS can help solve these questions**
  - Should we activate?
  - Should we continue with an informal net?
  - What spotters may be in danger?
- **Was this informative?**
- **Is there any interest in APRS?**
- **If yes, then we can begin to discuss the simple hardware and software requirements**
- **You might be surprised that you already have most of what you need**

# APRS WEB sites

- [www.aprs.org](http://www.aprs.org)
- [www.openaprs.net](http://www.openaprs.net)
- [www.aprs.fi](http://www.aprs.fi)
- [www.findu.com](http://www.findu.com)
- [www.tapr.org](http://www.tapr.org)
- [www.qsl.net/n8deu](http://www.qsl.net/n8deu)
- [www.sv2agw.com/ham/default.htm](http://www.sv2agw.com/ham/default.htm)
- [www.xastir.org](http://www.xastir.org)

# News Groups

Sign up at <http://www.tapr.org>

- APRS News
- APRS SIG
- APRS HT
- APRS Spec
- APRS Sat



# Software for APRS

*Software downloadable from the Web*

- **APRSdos**
- **MacAPRS**
- **WinAPRS**
- **javAPRS**
- **palmAPRS**
- **Waypoint**
- **APRS Plus**
- **APRSdigi**
- **UIView**
- **APRSPoint**
- **AGWTracker**
- **XASTIR**

# APRS

## ***The Automatic Packet Reporting System***

**Presented by:**

***Tim Cunningham - N8DEU***

***Alabama APRS Coordinator***

***n8deu@amsat.org***

***n8deu@arri.net***

***n8deu@qsl.net***