



BREVARD COUNTY  
EMERGENCY  
OPERATIONS  
CENTER

PRIMARY 147.135 R  
SECONDARY 444.525R T103.5  
17 miles



PCARS  
COMMEN.





PRIMARY 147.360 R  
SECONDARY 146.940 R  
TERTIARY 145.19 R  
17 miles



BREVARDCOUNTY  
AMERICAN RED CROSS  
HEADQUARTERS

PRIMARY 146.850R  
SECONDARY 146.610R  
TERTIARY 146.580S

THE PCARS OPERATING AREA  
COVERS 1/3 OF BREVARD COUNTY  
OR APPROX 320 SQ MILES



S  
H  
E  
L  
T  
E  
R  
S

8 OR MORE  
DESIGNATED  
SHELTERS  
AVAILABLE  
INCLUDING ONE  
SPECIAL NEEDS  
SHELTER

# SOUTH BREVARD COUNTY ARES COMMUNICATIONS PLAN